

FY 2024-2029

PROPOSED HIGHWAY & MULTIMODAL IMPROVEMENT PROGRAM

July 2023



TABLE OF CONTENTS

FY 2024-2029 Proposed Highway & Multimodal Improvement Program Executive Summary	3
Executive Summary	4
Questions/Comments	5
FY 2024-2029 Proposed Highway Improvement Program	6
Highway Program Overview	7
Highway Program Summary	7
Core Work Categories	7
State Highway Program	8
Local Highway Program	9
Highway Program Development	10
Determine Available Revenues	11
Assess Highway System Needs	12
Develop Highway Funding Targets	13
Highway Projects	13
FY 2024-2029 Proposed Multimodal Improvement Program	17
Multimodal Program Overview	18
Performance Goals	20
Proposed Marine Improvement Program	21
Program Overview	21
Rebuild Illinois – The Illinois Port Capital Investment Grant Program	22
Illinois Competitive Freight Program (Intermodal Projects – Marine)	22
Proposed Rail Improvement Program	25
Program Overview	25
System Background	25
Funding Sources and Amounts	28
Illinois Competitive Freight Program	30
Programming Process and Priorities	30
FY 2024-2029 Select Major Capital Project Summaries	30
FY 2024-2029 Rebuild Illinois Capital Projects	32
Proposed Airport Improvement Program	34
Program Overview	34
System Background	34
Funding Sources and Amounts	36
Programming Process and Priorities	39
Rebuild Illinois Airport Capital Investment Program	40
Proposed Transit Improvement Program	42
Programming Overview and Process	42
System Background	42
Funding Sources and Amounts	47
Select Major Capital Project Summaries	50

FY 2024-2029 Proposed Highway Improvement Program Project Listing 53
 Guide to Highway Project Listings 54
 Highway Project Listing Glossary 55
 IDOT Region and District Boundaries 57
 Highway Project Listing Index 58


FY 2024-2029 Proposed Multimodal Improvement Program Project Listing 1052
 IDOT Region and District Boundaries 1053
 Multimodal Capital Project Reports 1054



FY 2024-2029

PROPOSED HIGHWAY & MULTIMODAL IMPROVEMENT PROGRAM

Executive Summary



EXECUTIVE SUMMARY

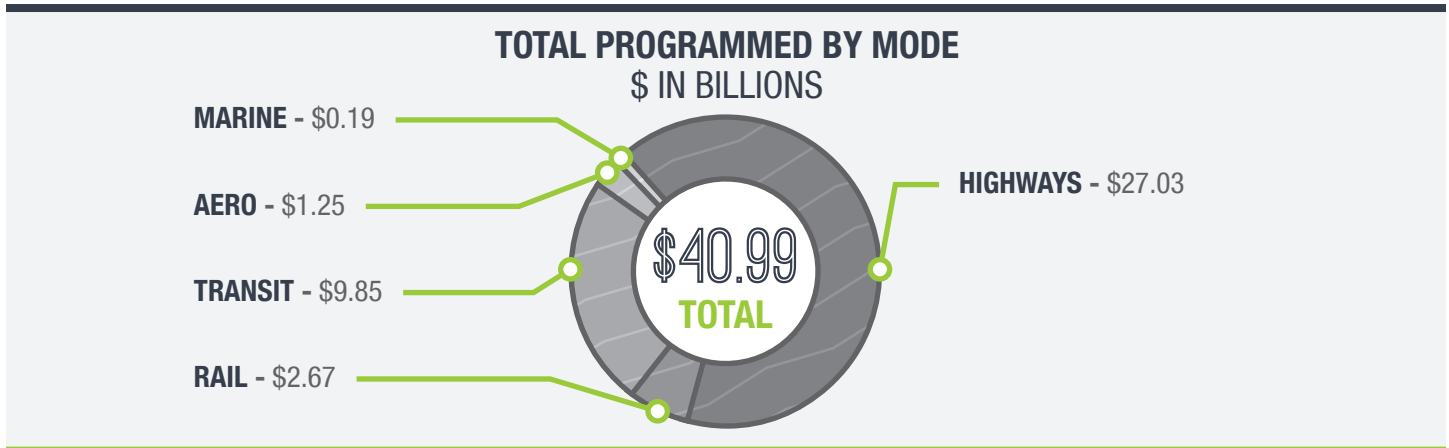
In the summer of 2019, in response to significant budget challenges for Illinois' infrastructure investment, the governor and General Assembly passed a package of legislation that increased revenue, boosted bond authority, and created new programs to increase and focus transportation investment.

This investment has revitalized Illinois' multimodal transportation system. The Highway Improvement Program has doubled in size along with new funding programs identified for our airport, public port district, transit, and rail projects.

Illinois' Transportation System includes:

- **Licensed drivers** – 9.07 million
- **Total vehicle registrations** – 11.11 million
- **Annual vehicle miles of travel** – 103.97 billion
- **Annual gallons of fuel consumed** – 5.9 billion
- **Miles of road** – 147,097 centerline miles throughout the state
- **Miles under state jurisdiction** – 15,902
- **Miles plowed by snow removal crews** – 45,470
- **Bridges** – 7,871 bridges under state jurisdiction
- **Rest areas and welcome centers** – 41
- **Seat belt usage** – 93.5% for front-seat occupants in 2021
- **Annual traffic deaths** – 1,341 in 2021
- **Public-use aviation landing facilities** – 108
- **Registered aircraft** – 7,483
- **Registered pilots** – 15,692
- **Railroad grade crossings** – 10,220, the second-highest total in the United States
- **Amtrak annual ridership** – 2.7 million riders at Illinois stations (December 2021)
- **Transit systems** – 58 throughout the state, operating in 96 of the 102 counties
- **Transit passenger trips** – 452 million annually
- **Inland navigable waterways** – Mississippi, Ohio, Kaskaskia and Illinois rivers, including the Chicago Area Waterway System
- **Miles of navigable waterways** – 1,118
- **River locks** – 27
- **Marine terminals** – Approximately 450+

The department continues to invest in not only highways and bridges but also freight infrastructure, airports, and bicycle facilities. The following pages will document the \$40.99 billion investment in highways, bridges, bike/pedestrian facilities, airports, marine transportation, rail, and transit. Each area will outline the policies and processes for prioritizing projects for funding and list where more information can be found about the projects.




QUESTIONS/COMMENTS

To submit questions or comments about a transportation issue, please submit [Form PRO 2241](#).



FY 2024-2029

PROPOSED HIGHWAY IMPROVEMENT PROGRAM



HIGHWAY PROGRAM OVERVIEW

Each year the Illinois Department of Transportation develops a fiscally constrained six-year program that details how it will invest in the state and local highway system. The Fiscal Year 2024-2029 Proposed Highway Improvement Program, sometimes referred to as the Multi-Year Program or MYP, totals \$27.03 billion in funding with a FY 2024 Annual Highway Improvement Program of \$4.6 billion.

This program is anticipated to:

- ❑ Provide funding to reconstruct or rehabilitate 2,866 miles of road and replace or rehabilitate bridges totaling 9,225,027 square feet of bridge deck area on the state-maintained system.
- ❑ Allocate \$1.93 billion to lower-cost treatments to preserve state-maintained roads and bridges and keep them in a state of acceptable condition.
- ❑ Provide funding to maintain 738 miles and 1,129,524 square feet of bridge deck area on the locally maintained system.
- ❑ Provide funding for railroad crossing safety improvements throughout the state.
- ❑ Provide funding for traffic and safety improvements that further enhance highway safety as part of IDOT's regular highway improvement program by targeting specific fatal and severe crash locations.
- ❑ Enhance public right-of-way accessibility as part of IDOT's regular highway improvement program by removing barriers to accessibility as identified in the agency's Americans with Disabilities Act Transition Plan.

HIGHWAY PROGRAM SUMMARY

This section identifies the type of work and what is anticipated to be accomplished. Summary information is included below for both the state and local systems.

CORE WORK CATEGORIES

The department uses the following five core areas to categorize projects:

- ❑ **ROADWAY MAINTENANCE** – Includes reconstruction, resurfacing, lane or shoulder width widening, and pavement preservation projects.
- ❑ **BRIDGES** – Consists of bridge replacement and rehabilitation, minor structure repairs and preservation projects. Bridge information will be discussed in terms of square feet of deck area instead of number of bridges.
- ❑ **SAFETY/SYSTEM MODERNIZATION** – Consists of projects such as interchange reconstruction, interstate safety projects, and traffic and safety improvements.
- ❑ **SYSTEM EXPANSION** – Includes major projects, such as new bridges on new alignment, additional lanes, new interchanges and strategic regional arterials.
- ❑ **SYSTEM SUPPORT** – Consists of rest area and weigh station maintenance, miscellaneous districtwide projects, contract maintenance, and statewide engineering or other statewide items, such as pavement markings, guardrail delineation, sign truss work and median barriers.

Much of the funding in this program is identified to maintain and preserve the state's existing system of roads and bridges. Over the six years of the MYP, the districts have programmed \$1.93 billion toward the preservation of existing roads and bridges. In addition, preservation may be included as part of a larger improvement.

Under the **Bridges** category, the only projects considered “new” are less than or equal to 20-foot structures being replaced with greater than 20-foot structures. For the MYP, all bridges less than or equal to 20 feet, as well as culverts, are counted as bridges, which is different than the Transportation Asset Management Plan, which defines bridges as those structures greater than 20 feet. A new initiative to bundle the replacement of small, deficient highway bridges and culverts was piloted last year. This initiative is designed to allow IDOT to deliver more bridge projects in less time, save money and leverage increased revenues from the Infrastructure Investment and Jobs Act. There are 14 bundles

statewide that include nearly 60 structures programmed in this MYP. The bridge bundling projects are footnoted in the listings.

Additionally, with IIJA, Illinois will be able to dedicate further funding to the Illinois Special Bridge Program. This program targets deficient highway bridge projects that exceed replacement or rehabilitation costs of \$7.5 million for state bridges and \$1 million for local bridges. The ISBP provides federal National Highway Performance Program funds, Surface Transportation Program funds or federal bridge program funds for up to 90% of eligible project costs. A non-federal match is required. The FY 2024-2029 program identifies \$2.61 billion for 45 local projects and 140 state projects.

The **Safety/System Modernization** category includes work being performed to improve safety for the motoring public or to modernize the system for better flow of traffic.

System Expansion is adding capacity to an existing road or creating a new road. An example would be the reconstruction of an interstate that includes adding new lanes. The costs and miles associated with the additional capacity portion of the project will count as “expansion” and the costs and miles associated with the reconstruction work will count under Roadway Maintenance. With the additional IIJA funding, the department has been able to prioritize and fund projects that are considered added capacity or expansion. All candidate projects must be analyzed through the Data-Driven Decisions tool that scores projects based on their merits and ranks the projects to prioritize projects for funding.

The **System Support** category includes non-project-specific engineering, work to maintain rest area roads, weigh stations, training, ADA standalone projects, work performed for jurisdictional transfers, etc.

STATE HIGHWAY PROGRAM

The \$27.03 billion available for the FY 2024-2029 program includes \$21.04 billion for improving and maintaining the state highway system.

FY 2024-2029 PROGRAMMED IMPROVEMENTS

Roadway Maintenance

Interstate NHS (miles)	384
Non-Interstate NHS (miles)	810
Non-NHS Marked (miles)	1,399
Non-NHS Unmarked (miles)	273

Bridges

Interstate NHS (sq. ft.)	2,841,598
Non-Interstate NHS (sq. ft.)	3,656,173
Non-NHS Marked (sq. ft.)	937,639
Non-NHS Unmarked (sq. ft.)	1,789,617

Safety/System Modernization

Interstate NHS (miles)	6
Non-Interstate NHS (miles)	5
Non-NHS Marked (miles)	1
Non-NHS Unmarked (miles)	0
Safety Locations (number)	441

System Expansion

Interstate NHS (miles)	38
Non-Interstate NHS (miles)	84
Non-NHS Marked (miles)	12
Non-NHS Unmarked (miles)	6
New Bridges (sq. ft.)	625,251

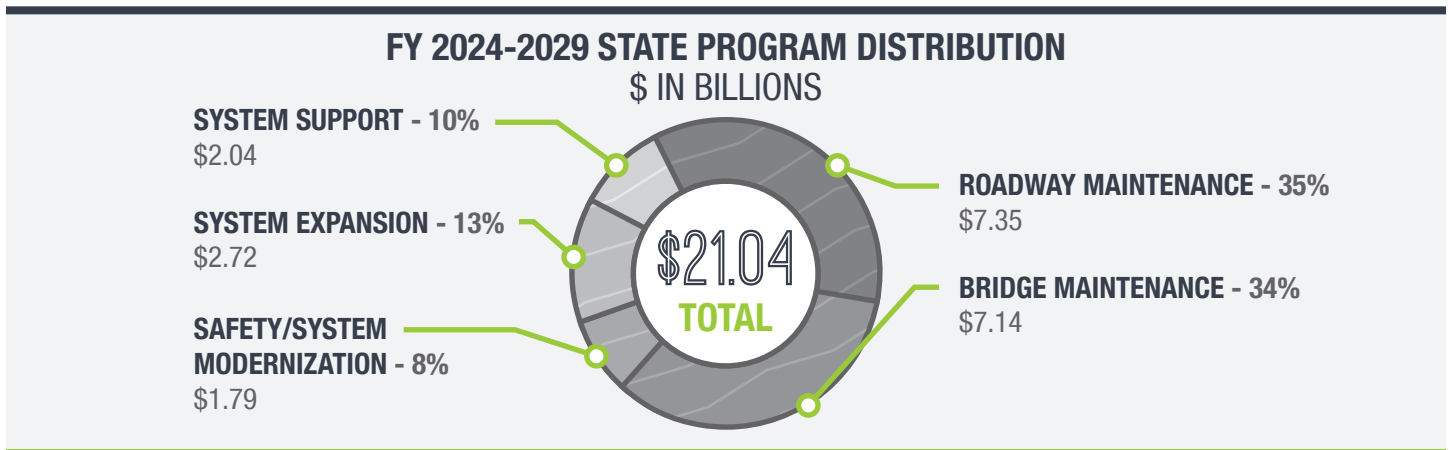
Preservation

Roads & Bridges (\$M)	1,933.050
---------------------------------	------------------

The FY 2024-2029 state program includes:

- ❑ **ROADWAY MAINTENANCE** – \$7.4 billion is scheduled for reconstruction, resurfacing, lane or shoulder width widening and preservation. This includes \$1.35 billion for interstate resurfacing projects.
- ❑ **BRIDGES** – \$7.1 billion is planned to address bridge needs across the state, with \$216 million of this programmed for culvert replacements and repairs.
- ❑ **SAFETY/SYSTEM MODERNIZATION** – \$1.8 billion is scheduled for projects such as interchange reconstructions as well as traffic and safety improvements, of which \$1 billion is specifically slated for safety improvements.
- ❑ **EXPANSION** – \$2.7 billion is planned for expansion of the system for projects that add new lanes to an existing road or new road on new alignment.
- ❑ **SYSTEM SUPPORT** – \$2.0 billion is planned for statewide or districtwide engineering, land acquisition, training, standalone ADA projects and various other miscellaneous types of work required to maintain our roads and bridges.

Approximately 69% of the state program is dedicated to maintaining Illinois roads and bridges, while 8% is allocated for safety and modernization of our system, and 10% is slated for other work required to deliver the highway program. The remaining 13% is for projects that strategically expand the system in places where the return on investment is high. The district narratives highlight several of these expansion projects. The narratives are located at the beginning of each district’s project listings.



LOCAL HIGHWAY PROGRAM

The MYP provides \$5.98 billion for improvements to an estimated 738 miles and more than 1,129,524 square feet of bridge deck area. Of these, 12 miles and 308,472 square feet of deck area are on the NHS. Funding for local projects comes from federal, state and local funds for highway improvements selected by local units of government. The funding described in this document is in addition to the funds allocated directly to the local agencies through the state motor fuel tax allotments of approximately \$868 million annually. The department also provides local governments with funding for the following special programs, which total \$593.2 million.

- ❑ \$219.7 million for the county consolidated program
- ❑ \$40.3 million for high-growth cities
- ❑ \$100.9 million for needy townships
- ❑ \$90 million for the township bridge program
- ❑ \$42 million for upgrading local truck routes
- ❑ \$40.3 million for state matching assistance
- ❑ \$60 million to foster economic development

HIGHWAY PROGRAM DEVELOPMENT

IDOT's Long-Range Transportation Plan establishes a set of overarching goals and objectives to guide the future development of the transportation system. These are translated to specific improvements in this document. The goals of the long-range plan – economy, livability, mobility, resiliency and stewardship – also provide the broad framework for decision-making and analysis tools, like the Transportation Asset Management Plan.

IDOT PERFORMANCE GOALS



ECONOMY

Improve Illinois' economy by providing transportation infrastructure that supports the efficient movement of people and goods.



LIVABILITY

Enhance the quality of life across the state by ensuring that transportation investments advance local goals, provide multimodal options, and preserve the environment.



MOBILITY

Support all modes of transportation to improve accessibility and safety by improving connections between all modes of transportation.



RESILIENCY

Proactively assess, plan and invest in the state's transportation system to ensure that our infrastructure is prepared to sustain and recover from extreme events and other disruptions.



STEWARDSHIP

Safeguard existing funding and increase revenues to support system maintenance, modernization, and strategic growth of Illinois' transportation system.

The following graphic shows the steps taken during the development of the MYP each year. This section details how the program is developed, presents the federal and state funds available for this program, and provides an overview of the funding allocations for the local and state programs.

DEVELOPING IDOT'S PROGRAM

STEPS IN DEVELOPING THE PROPOSED HIGHWAY IMPROVEMENT PROGRAM



STEP 1: DETERMINE AVAILABLE REVENUES

Revenue available for the program is an estimate of revenues from federal, state and local sources.



STEP 2: ASSESS HIGHWAY SYSTEM NEEDS

Data is collected and evaluated to assist in the decision-making process.



STEP 3: DEVELOP FUNDING TARGETS

Funding targets and guidelines are set.



STEP 4: PRIORITIZE PROJECTS

Data and funding targets are used to prioritize projects.



STEP 5: PUBLISH PROGRAM

Program is presented to the General Assembly and made public each spring.

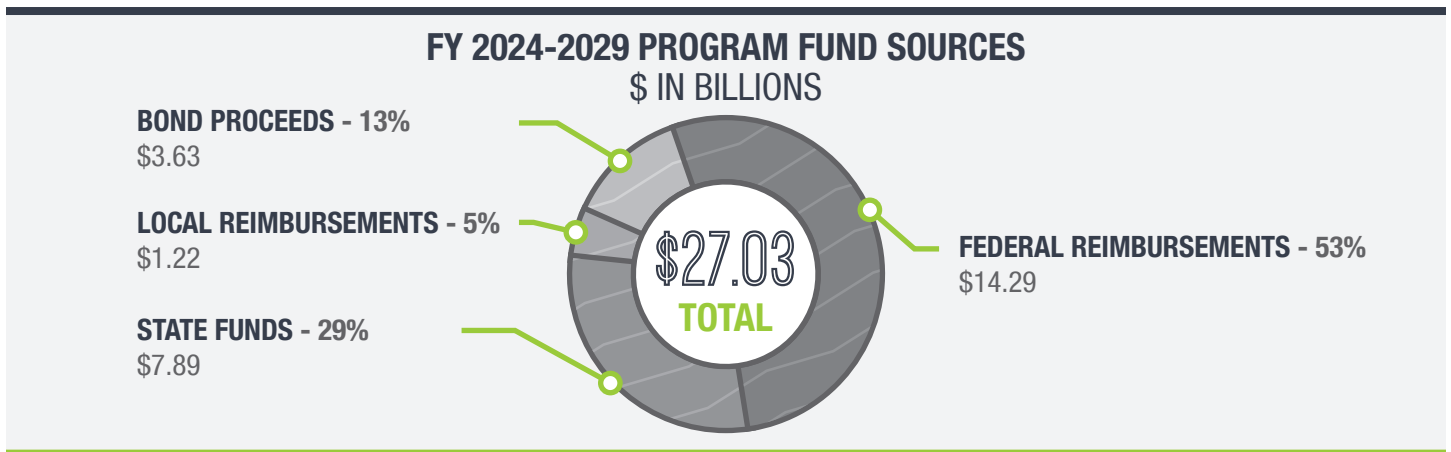
DETERMINE AVAILABLE REVENUES

The FY 2024-2029 Proposed Highway Improvement Program is funded by revenues collected by the state.

Those revenues include:

- ❑ Motor vehicle registrations
- ❑ Motor fuel tax
- ❑ Interest income (nominal)
- ❑ Sales tax
- ❑ Federal and local reimbursements
- ❑ Bond proceeds¹

The following chart illustrates the anticipated funding sources and amounts for this MYP. The federal aid amount shown has been forecast for the full six years of the program. The electric vehicle charging infrastructure federal formula funds are not included.



The FY 2024-2029 Proposed Highway Improvement Program identifies projects that will take advantage of new federal funding for roads, bridges, and bicycle and pedestrian projects. Any other modes such as transit, rail, waterway or aeronautic projects are identified in the Fiscal Year 2024-2029 Proposed Multimodal Improvement Program.

IIJA, also known as the Bipartisan Infrastructure Law, was signed into law on Nov. 15, 2021. This new, five-year funding authorization provides a total of \$17.8 billion to Illinois for infrastructure that includes broadband, water and sewer, electric vehicle charging infrastructure, transit, rail, waterways, bicycles, pedestrians, roads and bridges. These funds are provided via formula, which means the project selection remains with the agencies receiving the funds. IDOT is anticipated to receive \$11.5 billion for roads, bridges, bicycles, pedestrians and electric vehicle charging infrastructure. This is an approximate 20% increase in federal formula funds and an estimated 12% increase over existing formula funds. The majority of the increase is in newly established programs:

- ❑ Bridge formula program
- ❑ Electric vehicle charging infrastructure²
- ❑ Carbon reduction
- ❑ PROTECT³

IIJA also established several new multimodal discretionary programs. Illinois is well-positioned to compete for those funds, given the multimodal nature of the state's transportation system. Any highway or road project that receives funding from a discretionary program will be included in the MYP or the annual program as funding is awarded.

1 Series A bonds

2 Funding and projects are not included within the Proposed Highway Improvement Program

3 Promoting Resilient Operations for Transformative, Efficient and Cost-saving Transportation

Illinois is in a favorable position to take advantage of IIJA because of the Rebuild Illinois capital program that passed in June 2019. Rebuild Illinois significantly increased the state funding available to IDOT for the Highway Improvement Program, allowing the department to capitalize on federal funding available from IIJA.

The additional funding allows the department to make greater progress in achieving its goals for the percentage of roads and bridges in acceptable condition in all categories. The additional funding from Rebuild Illinois is provided by increases or new revenue to IDOT, including:

- Bonding (new)⁴
- Motor fuel tax (+\$.19/gallon)
- Diesel differential (+\$.05/gallon)
- State sales tax on motor fuels
- Motor vehicle registrations (+\$50-\$100/vehicle)

The added funding, along with implementation of the goals of the Long-Range Transportation Plan and Transportation Asset Management Plan, will help to make significant progress in addressing road and bridge needs in Illinois.

ASSESS HIGHWAY SYSTEM NEEDS

Data are collected to assess the highway system and identify the needs for the program. Below is a summary of what and how data are collected.

ROAD CONDITIONS AND PAVEMENT NEEDS

Every year, the department conducts a Condition Rating Survey to assess pavement condition on the approximately 16,000-mile state highway system. This information is an important tool to assist the department with its pavement management activities. The CRS assigns a value to each segment of road to indicate the current condition of the pavement. A lower CRS value indicates the pavement is in worse condition. A higher CRS value means the pavement is in better condition. The department began collecting CRS values in 1974 and has since collected the data annually on alternating halves of the state, with data collected on the interstates every year.

BRIDGE NEEDS

The department manages the state bridge system using a wide-ranging process that incorporates inspection data based on National Bridge Inspection ratings, inventory information, needs analysis and funding allocation methods to maximize the use of available funds to address the assigned condition goal. Each bridge is evaluated by using the structure inspection rating, appraisal data and other criteria, such as accident data, load limits and traffic volume. The timely and accurate assessment of bridge condition is critical to the identification, selection and prioritization of bridge needs in the programming process. For each program development cycle, the bridge inventory is reevaluated for additional bridge candidates for potential inclusion in the multi-year and annual programs as well as to verify changes in the condition and status of the bridges that were included in previous programs.

SAFETY NEEDS

The department gathers, enters, maintains and distributes crash report data submitted by law enforcement agencies as well as motorists across the state. These data are used to evaluate and analyze safety needs on the road network. The department develops the Strategic Safety Highway Plan based on this data and significant input from stakeholders.

TRAFFIC NEEDS

The department uses enhanced data collection through traffic counts and intelligent transportation systems technology. With the increased use of cell phones and technologies such as navigation systems, IDOT can better understand traffic needs on Illinois roads.

AMERICANS WITH DISABILITIES ACT NEEDS

Another important consideration in the programming process is making improvements to meet ADA requirements. The department conducted an evaluation to identify access barriers in IDOT's programs and services. The results of this

4 Series A bonds

evaluation were incorporated into the department's ADA Transition Plan and set a benchmark to determine annual barrier-removal goals and accomplishments. The evaluation also identified and analyzed IDOT's policies, practices and procedures that impact accessibility in the public right-of-way.

DEVELOP HIGHWAY FUNDING TARGETS

Once the department has identified total available funding, the cost of the local program is determined and subtracted from the total amount. Then, the funding amount for statewide or centralized programs is determined and subtracted. For FY 2024, \$367 million has been reserved for the state program and \$210 million has been reserved for local projects. These statewide or centralized programs are set aside for various anticipated needs, but exact locations or other details are not known during the program's development. These are categorized into four main funding groups:

- Engineering and environmental services
- Construction
- Maintenance and repairs
- Federal programs and non-highway items

The next step is to develop district funding targets based on the following data:

- Fatalities
- Road lane mile needs
- Lane miles
- Bridge deck area
- Annual vehicle miles
- Interstate lane miles
- Bridge deck area needs
- Annual average daily traffic
- Motor vehicle registrations

HIGHWAY PROJECTS

After the targets are established, they are distributed to the districts for development of their programs, including review and evaluation of competing needs and priorities. The MYP guidelines aid the districts in submitting projects that meet program priorities as identified in the Transportation Asset Management Plan, Performance Measures and Data-Driven Decisions tool. Submitted district programs are reviewed by the central office for inclusion in the program.

TRANSPORTATION ASSET MANAGEMENT PLAN

Program priorities are to maintain and preserve existing roads and bridges, with a special emphasis on the National Highway System and structurally deficient bridges on that system. There are 6,977 miles of state-maintained roads and 4,077 bridges (totaling 60.268 million square feet of deck area) on the NHS. The department's focus on the NHS is due in large part to the fact that federal funds are our largest pool of funds and that federal performance rules require state departments of transportation to prioritize the system's condition.

The Illinois TAMP was completed in 2022 and expands beyond the NHS to include all pavements and bridges under IDOT's jurisdiction. The TAMP outlines IDOT's process to consider the entire life-cycle cost of roads and bridges. The projects in the FY 2024-2029 program have been programmed following the sound asset management principles detailed in the TAMP.

Under asset management, a data-driven decision process has been developed and implemented that supports the use of analysis tools and life-cycle strategies to reduce the rate of system deterioration as cost-effectively as possible. The department will continue to address road and bridge needs to ensure our system is safe but will also spend money on low-cost treatments to preserve those roads and bridges and keep them in acceptable condition longer.

The department performs treatments in all stages of the transportation system's life cycle. The goal is to program the majority of the work toward reconstruction and rehabilitation treatments, and a smaller portion on preservation based on the number of miles of roads and square feet of bridges programmed in each district. The preservation work focuses

on keeping the good pavements and bridges in a state of acceptable condition before they fall to a lower rating and warrant a higher-cost improvement. Small, planned investments in maintenance of our roads and bridges will save the state and taxpayers money in the long run.

The TAMP outlines the department’s strategies using a data-driven decision process that supports the use of analysis tools and life-cycle strategies to reduce the rate of system deterioration as cost-effectively as possible.

The following charts show the prioritization of pavements and bridges and the goals for achieving a state of acceptable condition level for all road system types.

System	Acceptable Condition (CRS)	Desired System Percentage in Acceptable Condition
Interstate	5.5 or greater	90%
Other NHS	5.0 or greater	90%
Non-NHS Marked Routes	5.0 or greater	75%
Non-NHS Unmarked Routes	5.0 or greater	50%

System	Acceptable Condition (NBI Value)	Desired System Percentage in Acceptable Condition
Interstate	5 or greater	93%
Other NHS	5 or greater	93%
Bridges on Non-NHS Marked Routes	5 or greater	90%
Bridges on Non-NHS Unmarked Routes	5 or greater	90%

To further the department’s ability to ensure the correct treatments are being done at the right time during an asset’s life cycle and then see the long-term results of this approach, IDOT is implementing an Enterprise Asset Management System. Once the system is in use, the districts will be able to see the best treatments for an asset as well as the optimal mix of projects to obtain the most benefit for the cost.

With the additional funding from Rebuild Illinois and the Infrastructure Investment and Jobs Act, in addition to adopting asset management principles, IDOT has begun to realize an increase in the condition of its pavements. The interstate pavement state of acceptable condition has increased from a low of 83.5 percent in 2019 to 85.8 percent in 2022. Similarly, the condition of other NHS routes, which are predominately regionally significant higher-volume routes, has improved from 78.2 percent in 2019 to 81.6 percent in 2022.

The rate at which bridges are deteriorating has been increasing significantly due to the age of our bridges and had been outpacing the rate at which bridges were able to be rehabilitated or replaced. With the additional funds from RBI and IJA designated for bridges, in addition to adopting sound asset management principles, IDOT has seen a reduction in the square footage of bridge deck that is deemed structurally deficient. In particular, the percentage of structurally deficient interstate bridge area has been reduced from its peak of 14.5 percent in 2019 to 10.0 percent in

2022. The percentage of other NHS system bridges deemed structurally deficient has been reduced from its peak of 15.7 percent in 2020 to 13.1 percent in 2022.

DATA-DRIVEN DECISIONS

The Data-Driven Decisions tool assists the department in prioritizing any highway projects that expand capacity within our system. It uses data that reflect the department's goals for expansion projects. Using the data will allow IDOT to identify projects that provide the greatest benefit for the state and its residents while supporting the department's mission.

The tool was developed utilizing the expertise at IDOT with guidance from existing planning documents such as IDOT's Long-Range Transportation Plan and recommendations set forth by U.S. DOT's Moving Ahead for Progress in the 21st Century Act. Additionally, IDOT held consultations with state and national transportation stakeholders, including FHWA, to obtain feedback. The information gathered from these sources led to the final goals and criteria.

Highway capacity projects will be selected based on five goal areas and 13 selection criteria. The goals and criteria will help IDOT make investment decisions on projects in a transparent and equitable manner.

Traffic Operations/Congestion

- Criteria:** Annual Average Daily Traffic – The mean traffic volume across all days for a year for a given location along a road.
- Criteria:** Change in Annual Vehicle Miles Traveled – A measure of the amount of vehicular travel in a geographic region over a given period.
- Criteria:** Travel Time Index – The ratio of the travel time during the peak period to the time required to make the same trip at free-flow speeds.

Safety

- Criteria:** Crash Frequency – A measure of the number of crashes while accounting for the severity of the crashes that have occurred on the road.

Economic Development

- Criteria:** National Highway Freight Network – Is the project on the National Highway Freight Network as defined by the FHWA and the Fixing America's Surface Transportation Act?
- Criteria:** Major Development – Does the project support access to new residential or commercial development?
- Criteria:** Intermodal Accessibility – Is there an intermodal facility within 1 mile of the project? If not, is there an intermodal facility within 3 miles?

Environmental Impacts/Livability

- Criteria:** Environmental Justice – Consideration of whether the project is in an area identified as minority population, low income or both based on the measures identified by the Illinois Environmental Protection Agency.
- Criteria:** Level of Environmental Impact Analysis Required – How much will this project potentially affect the environment?
 - Categorical Exclusion
 - Environmental Assessment/Finding of No Significant Impacts
 - Environmental Impact Statement
- Criteria:** Equity – Coming soon.
- Criteria:** Resiliency – Has this location been affected by an emergency event before?
- Criteria:** Emissions – Coming soon.

Regional Rating

- Criteria:** Subjective portion allowing local and regional input to consider factors that may not be shown in the data.
 - Allows for input from IDOT district staff on projects
 - IDOT district staff work directly with local municipalities, counties, and Metropolitan Planning Organizations.

Outreach

Outreach was very important to the development of the Data-Driven Decisions tool. The department hosted a webinar on Sept. 29, 2021, that allowed IDOT to educate stakeholders on the tool and to obtain feedback from them. Following the webinar, a survey was released to obtain comments on the tool, its goals and criteria. A total of 724 comments were received, and this feedback was important as IDOT used it to gain stakeholder insight on the tool. For more information on how the tool works, a summary of comments received and lessons learned, please visit the [Data-Driven Decisions webpage](#).

INNOVATIONS FOR TRANSPORTATION INFRASTRUCTURE ACT


[Public Act 102-1094](#) was executed on June 15, 2022. Since then, IDOT has been working to develop Alternative Project Delivery Guidelines for implementation of Construction Manager/General Contractor, Progressive Design Build and Design Build. Those guidelines have been developed and reviewed through IDOT and the industry. Comments are being addressed and the guidelines will be presented to the Joint Committee on Administrative Rules for final approval.

The Innovations for Transportation Infrastructure Act requires IDOT to use DB/PDB for \$400M of projects over five years Multi-Year Program. In addition, it allows IDOT to deliver up to two projects per year using CMGC. Candidate projects are identified in this IDOT MYP and noted in project notes as “POTENTIAL INNOVATIVE PROJECT DELIVERY METHOD PROJECT.” The total included in this MYP, which is six years, is \$474.5 million. Each project identified as a candidate project will be evaluated for alternative project delivery methods and a written determination will be made and published on the [Innovative Project Delivery website](#), in accordance with the Innovations for Transportation Infrastructure Act. Being identified in this document does not guarantee that the project will proceed with alternative delivery methods.



FY 2024-2029

PROPOSED MULTIMODAL IMPROVEMENT PROGRAM

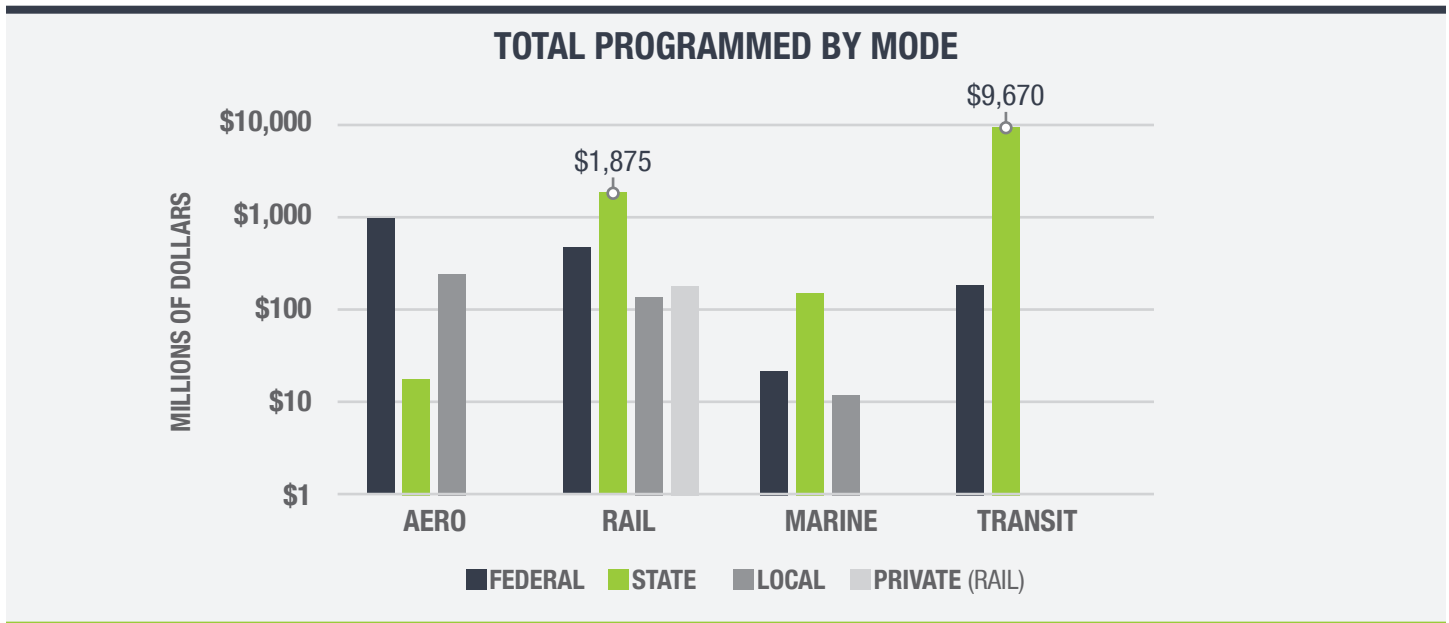


MULTIMODAL PROGRAM OVERVIEW

The federal government recently passed the Infrastructure Investment and Jobs Act, which was signed into law on Nov. 15, 2021. This act substantially increases federal funding across all modes. Funding from the IIJA is currently being released through apportionments, and this MYP identifies IIJA funding contributions where currently known and reflects improved federal funding levels in the future.

Previously, in the summer of 2019, in response to significant budget challenges for Illinois' infrastructure investment, the governor and General Assembly passed a package of legislation that increased revenue, boosted bond authority, and created new programs to increase and focus transportation investment.

This Multimodal Multi-Year Improvement Program includes new projects and multimodal programs enacted that summer through three primary pieces of legislation: Rebuild Illinois (House Bill 0062), Bond Authorization (House Bill 142) and the Transportation Funding Protection Act (Senate Bill 1939). This new legislation significantly increased state funding for multimodal transportation programs.



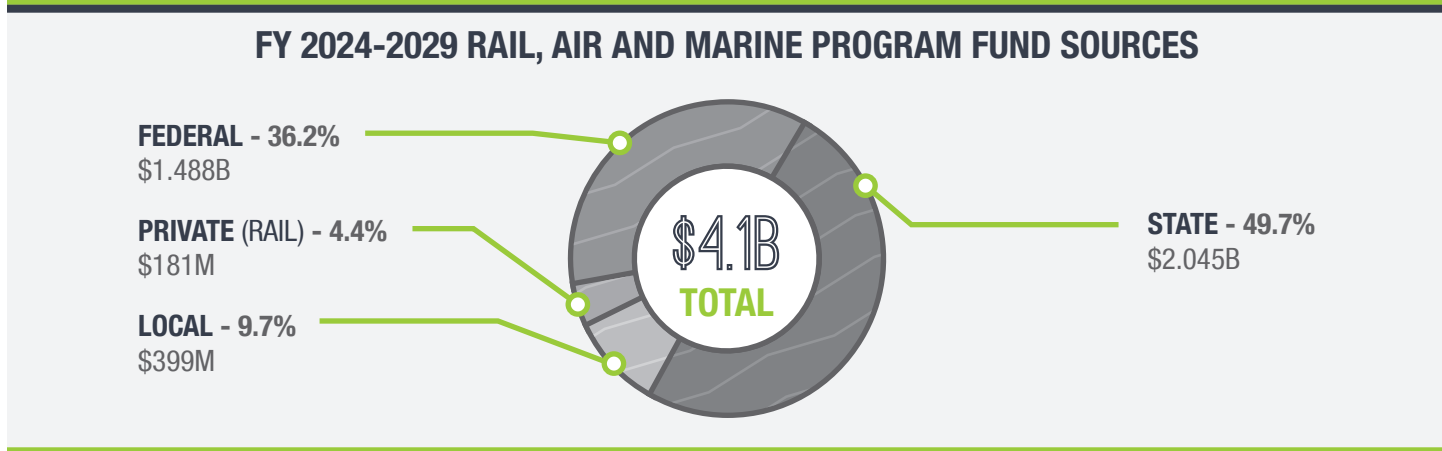
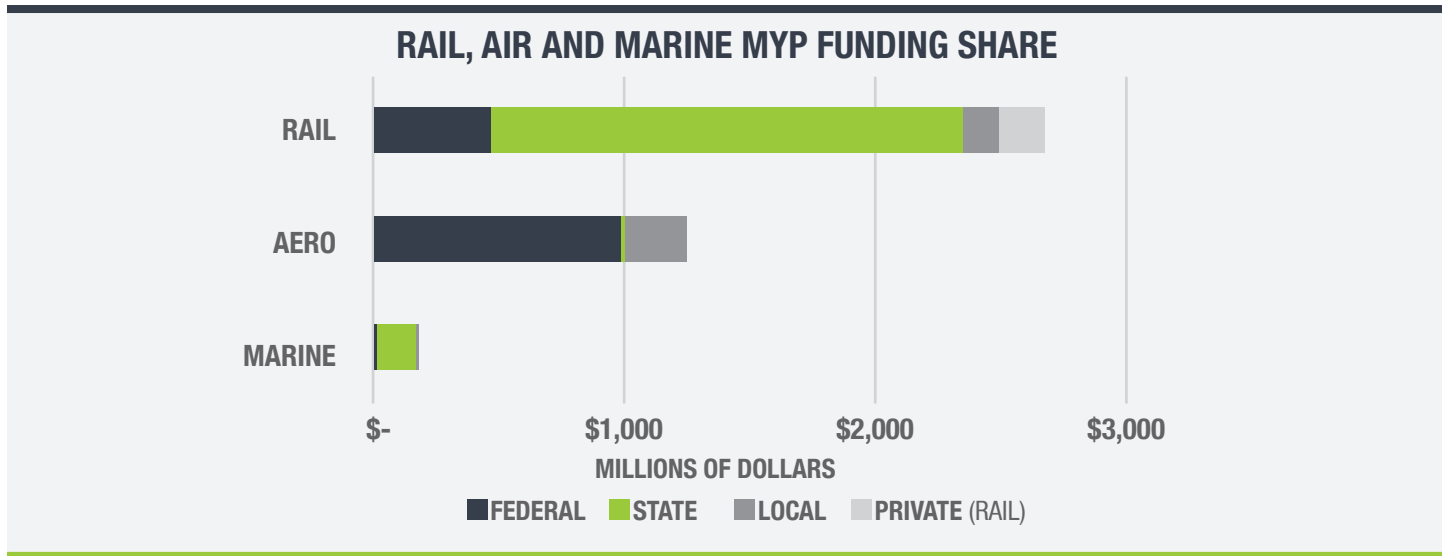
In addition, the 2022 Illinois Competitive Freight Program, which seeks to improve freight efficiency and mobility throughout Illinois by advancing the vision and goals of the draft 2022 Illinois State Freight Plan, awarded projects in March of 2023. Nearly \$200 million was awarded, with approximately 24.9% (\$49.8 million) focused on multimodal projects.

Transportation plays a vital role in the economic prosperity of Illinois. Transit and paratransit services are crucial to our ability to provide access to jobs, medical care, education, and activities throughout urban, suburban, and rural communities. Rail, air and marine services move people and goods into and throughout Illinois, connecting communities and keeping the state's economy humming.

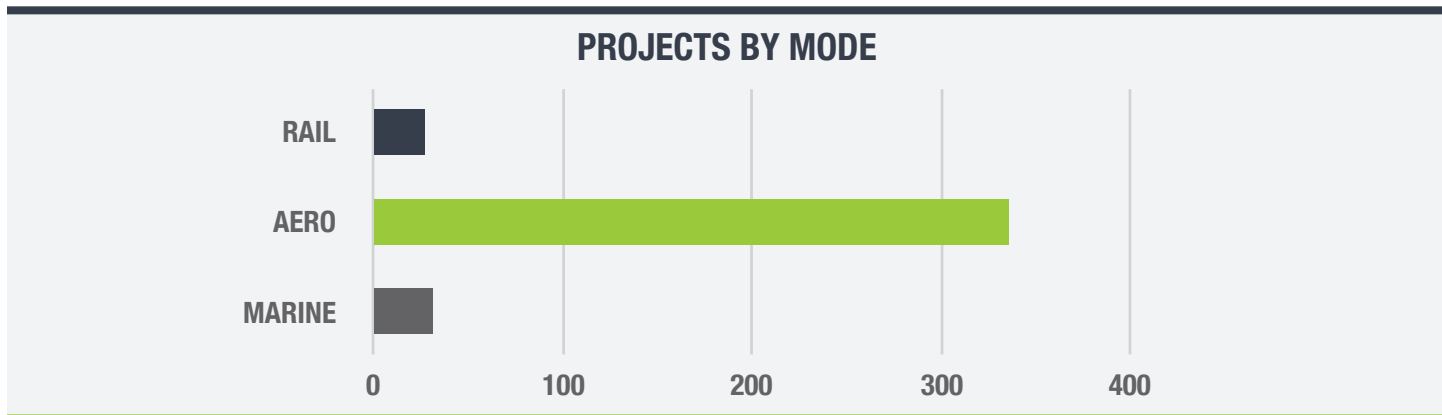
Funding for transit, rail, air and marine transportation is sourced from federal, state, local and industry sources. In recent years, Illinois' ability to continue its support of much-needed funding has been limited. However, past and recent legislation increased state funding for multimodal programs by nearly \$1 billion in this six-year Multimodal MYP (2024-2029).

Transit projects are typically programmed locally on a continuous basis and are often not included in the Multimodal MYP. Links to all of the transit agencies' websites and the Metropolitan Planning Organization's transportation improvement programs, as well as any federal and state funding contributions to transit capital programming to allow for determining local projects, are included in the transit section. Transit projects funded through the Rebuild Illinois

capital plan are captured in the transit section of this MYP along with total funding amounts for the 2024-2029 program years. Most of the proposed funding for rail, air and marine projects is derived from state sources, at 50%. Federal funding sources make up 36% of total funding, with local sources funding 10% of the 2024-2029 total. (An additional 4% is projected from private sources, strictly for projects within the Chicago Region Environmental and Transportation Efficiency Program rail program in the Chicago area.)

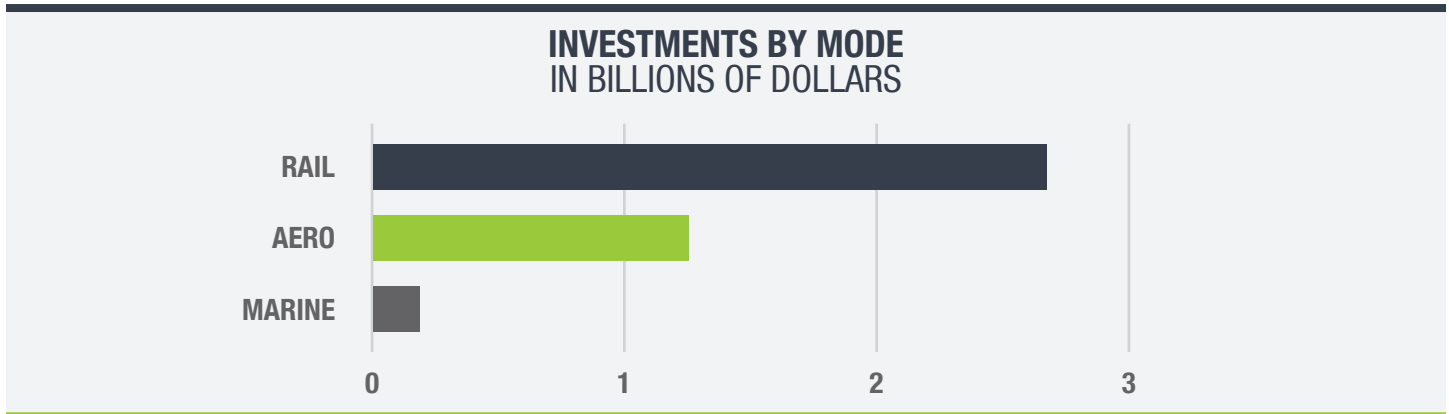


Rail, air and marine projects proposed in the 2024-2029 Multimodal MYP range in scope from the construction of high-speed rail infrastructure between St. Louis and Chicago to the upgrade of a municipal airport's fueling facilities and support of the Cairo Port Terminal Development Project. The total combined count of these projects within the Multimodal MYP is 392. Of these, 7% are railroad, 85% are airport and 8% are marine.



Transit projects are mainly programmed locally and not included within the IDOT 2024-2029 MYP.

Airport projects outnumber rail and marine projects in quantity; however, the overall investment is greater for rail, which comprises 65% of the total, while air accounts for 30% and marine accounts for 5%.



Airport projects total approximately \$535 million for FY 2024 and approximately \$1.254 billion for the five-year program. Projects consist of safety and infrastructure improvement projects across the state.

Marine projects total approximately \$186 million and consist of port capital development projects and port planning projects funded by federal, state and local funding.

Rail investments are increasing through Rebuild Illinois and associated legislation and now comprise \$2.67 billion of the \$4.1 billion MYP. The majority of rail funding is going toward statewide intercity passenger rail improvement and development, as well as the Chicago Region Environmental and Transportation Efficiency Program projects in northeastern Illinois.

PERFORMANCE GOALS

The Illinois FY 2024-2029 Proposed Multimodal Multi-Year Program is oriented around five performance goals, which were developed as part of IDOT’s Long-Range Transportation Plan. The LRTP establishes a set of policies to guide future development rather than outlining specific improvements, like those in the MYP. These policy goals provide the broad framework for new decision-making and future analysis tools.

IDOT’s LRTP can be found [here](#).

IDOT PERFORMANCE GOALS

<u>ECONOMY</u>	<u>LIVABILITY</u>	<u>MOBILITY</u>	<u>RESILIENCY</u>	<u>STEWARDSHIP</u>
Improve Illinois’ economy by providing transportation infrastructure that supports the efficient movement of people and goods.	Enhance the quality of life across the state by ensuring that transportation investments advance local goals, provide multimodal options, and preserve the environment.	Support all modes of transportation to improve accessibility and safety by improving connections between all modes of transportation.	Proactively assess, plan and invest in the state’s transportation system to ensure that our infrastructure is prepared to sustain and recover from extreme events and other disruptions.	Safeguard existing funding and increase revenues to support system maintenance, modernization, and strategic growth of Illinois’ transportation system.

PROPOSED MARINE IMPROVEMENT PROGRAM

PROGRAM OVERVIEW

Illinois is home to 1,118 miles of commercially navigable waterways that move 90.6 million tons of goods and create over \$36 billion in economic activity annually supporting nearly 167,000 jobs. According to the Illinois Marine Transportation System Plan and Economic Impact Analysis completed in 2021, the Illinois Marine Transportation System carries more than 69% of waterborne commodities tonnage shipped from Illinois to other parts of the country and world. Shipments to Illinois from the rest of the country and world accounted for 22% of the tonnage, with the remaining 9% moved within Illinois itself, notably from the Chicago region.

IDOT understands the economic significance and advantages of marine transportation and is exploring and providing opportunities that promote ports, navigable waterways, the Great Lakes and intermodal landside infrastructure that allows transportation to, from and on water.

IDOT has taken the lead on freight transportation issues relative to the Illinois Marine Transportation System in coordination with other agencies, states and the federal government, with the goals of:

- Safety
- Modal connectivity
- State of good repair
- Economic competitiveness
- Mode shift
- Economic opportunity
- Environmental sustainability

Consistent with these goals, in 2017, IDOT began providing technical and capital assistance to port facilities. In 2020, through Rebuild Illinois, IDOT created the Illinois Port Facilities Capital Grant Investment Program, a formal funding program for maritime activities. IDOT technical and capital assistance has led to funding for six port master plans, a port expansion study, two industry research projects and the completion of the [Illinois Marine Transportation Plan and Economic Impact Analysis](#).

A total of \$150 million was appropriated through the Rebuild Illinois Port Facilities Capital Investment Grant Program, and approximately \$12 million in local funds and \$22 million in National Highway Freight Program funds have been directed toward port-related projects. An additional \$1.8 million in state planning and research funding has been programmed for several port planning studies.

Despite these efforts, the IMTS and the National Marine Transportation System continue to face significant hurdles. Operations maintenance and major rehabilitation programs administered through the U.S. Army Corps of Engineers are unable to adequately fund maintenance to ensure the navigation system operates at an acceptable level of performance. The Mississippi Valley Division Regional Backlog of Maintenance for navigation continues to be valued at over \$1 billion (FY 2019 value). The U.S. Army Corps of Engineers Rock Island District's portion, which includes the upper Mississippi River and most of the Illinois Waterway, is nearly 40% of this amount. Illinois is the sixth-largest agricultural exporter in the country and relies heavily upon the IMTS and NMTS. Our current planning efforts will continue to identify how the state can help address marine transportation system issues.

IDOT believes the comprehensive IMTS Plan and Economic Impact Analysis will help provide an integrated vision for a variety of stakeholders that include the USACE, U.S. Department of Maritime Administration, U.S. Committee on the Marine Transportation System and U.S. Coast Guard along with local, state and federal policymakers.

This Multimodal MYP and associated system plan has helped identify needs within the IMTS to be met by future state and federal programs administered through IDOT. The plan will help IDOT solidify performance measures and targets to garner further support from the U.S. Department of Transportation's Maritime Highway Program, implement state freight plans and meet federal mandates to create comprehensive freight performance measures. The IMTS Plan will

be integrated with the IDOT Long-Range Transportation Plan process and the five performance goals it was developed around.

REBUILD ILLINOIS – THE ILLINOIS PORT CAPITAL INVESTMENT GRANT PROGRAM

The Rebuild Illinois capital plan appropriated \$150 million to IDOT to implement this new port program. A total of \$40 million was directed to the Alexander-Cairo Port District through legislation, leaving \$110 million available for the program. To distribute the remaining funds, IDOT developed a competitive, application-based evaluation process for grant-funded projects that will enhance the movement of commodities on the IMTS and align with the IMTS Plan and the overarching mission and goals found within the LRTP.

Program Purpose – The program’s purpose is to provide grants for the planning and development of facilities within designated public port districts included in the IMTS. The IMTS is comprised of ports, navigable waterways, the Great Lakes and landside infrastructure that allows transportation to, from and on water.

Eligible Applicants – Eligible applicants are public port districts in Illinois that have been created through state statute.

Eligible Projects – Eligible projects include those improvements related to enhancing public port facilities in their ability to allow transportation to, from and on water. In general, sponsors can get program funds for most port facility capital improvements or rehabilitation projects that result in a documentable improvement to marine transportation. Certain professional services that are necessary for eligible projects (such as planning, surveying and design) may also be eligible. IDOT must be able to determine that the projects are justified based on industry demand, enhancement of marine transportation and alignment with the IMTS Plan and overarching mission goals of the LRTP. Projects must also meet state environmental and procurement requirements.

Evaluation Criteria and Match Requirements – Project applications are ranked based on how well they address the goal criteria for the program. The program goals are safety, modal connectivity, state of good repair, economic competitiveness, mode shift, economic opportunity and environmental sustainability. Each of these program goals have a specific weight assigned to them.

Applicants are expected to contribute a minimum of 5% of the total cost of each project phase for which they apply. Economically distressed ports may qualify for 100% state funding. “Economically distressed port” means a port district whose boundaries include, at the time of application, both an environmental justice (minority/low income) area and an opportunity zone as declared by the Illinois Environmental Protection Agency and Illinois Department of Commerce and Economic Opportunity, respectively.

These criteria and requirements were published in April 2021. IDOT used this objective and competitive process to award funds and develop a multi-year program of projects.

Solicitation Timeline – A call for public port district projects was announced April 12, 2021. The project application deadline was June 11, 2021. [Selected projects](#) were announced Wednesday, Jan. 26, 2022.

Application/Information – Illinois Department of Transportation: Illinois Port Facilities Capital Investment Grant Program [Application](#).

ILLINOIS COMPETITIVE FREIGHT PROGRAM (INTERMODAL PROJECTS – MARINE)

The 2022 Illinois Competitive Freight Program seeks to improve freight efficiency and mobility throughout Illinois by advancing the vision and goals of the draft 2022 Illinois State Freight Plan. In alignment with this vision, the ICFP will seek to advance a safe, efficient, reliable, resilient and sustainable intermodal freight system that supports Illinois’ competitive position as a global hub, grows the economy, and enhances equity and quality of life for Illinois residents. As part of the competitive freight program, up to 30% (\$15 million annually) of the discretionary funding may be used for intermodal projects such as marine and rail projects. The intermodal goal areas for this program include safety, modal connectivity and mode shift. There was a call for projects that opened on Nov. 15, 2022, and closed Dec. 19, 2022. Project awards were announced March 30, 2023. Ports were awarded \$15,427,387 toward engineering and construction phases for port infrastructure improvement projects. Program award information is as follows:

Sponsor Name	Project Name	Phase	State Fiscal Year	Federal Freight Amount
ACPD	Industrial Roadway Improvement - Phase III	Construction	26	\$2,100,000
ACPD	Harbor Dock Improvements - Phase II	Construction	26	\$3,636,000
Cook County	Butler Drive/Stony Island Avenue Reconstruction	Construction	26	\$4,822,147
KRPD	Congestion Reduction and Safety	Phase I Engineering	24	\$60,688
KRPD	Congestion Reduction and Safety	Phase II Engineering	25	\$242,752
KRPD	Congestion Reduction and Safety	Construction	26	\$4,020,360
MAIAPD	Intermodal Project	Phase I Engineering	24	\$145,440
SRPD	New Port Access Road	Phase I Engineering	24	\$400,000

- ❑ **America’s Central Port District (Granite City) – Industrial District Roadway Improvement – Phase 3.** Project was awarded \$2,100,000 for construction to rebuild West Seventh and C streets on port’s main industrial park, in Madison, Illinois. Both streets are part of a 1940s-era perimeter road on former U.S. Army Depot property. This is the third and final phase of construction. Approximately 3,200 feet of oil and chip as well as old asphalt would be removed to construct a new concrete road capable of handling the current and future truck capacity and load demands within the industrial park.
- ❑ **America’s Central Port District (Granite City) – Harbor Dock Improvement Project – Phase 2.** Project was awarded \$3,636,000 for construction to rehabilitate and expand the original general cargo dock within the port. This award is for the final phase of the general cargo dock expansion project. Construction will consist of a new heavily reinforced concrete surface for the northern half of the existing dock and the new extension, reconstruction of the railroad track that will serve this expanded dock and a new lighting system that will provide a 24-hour safe working environment for the entire dock.
- ❑ **Illinois International Port District (Chicago) – Cook County Department of Transportation and Highways – Butler Drive and Stony Island Avenue Reconstruction.** Project was awarded \$4,822,147 additional funds totaling \$15,280,000 in federal funds for reconstruction of Butler Drive from Doty Avenue to Stony Island and reconstruction of Stony Island Avenue from Butler Drive south to 130th Street. Butler Drive reconstruction will include electrical utility upgrades and Stony Island reconstruction will include an additional inbound lane. The two roads provide sole access to the Illinois International Port District’s facilities on the south side of Lake Calumet.
- ❑ **Kaskaskia Regional Port District (Red Bud) – Terminal #2 Congestion Reduction and Safety Improvements.** Project was awarded \$4,323,800 for reconstructing 3,000 feet of rail, adding 170 feet of additional rail, completing seven turnouts and constructing a sheet-pile retaining wall. Recommendations from a completed port master plan stated a need for reducing congestion at the port’s terminals. Due to current demand at terminal No. 2 and anticipated future movement of cargo through the port, the port will require additional rail storage areas and improvements to prepare the port for an additional dock.
- ❑ **Mid-America Intermodal Authority Port District (Quincy) – Intermodal.** Project was awarded \$145,440 for Phase I Engineering to add 6,000 feet of rail and a truck transload area. Demand for rail cargo shipments has

increased the need for additional rail infrastructure. The rail extension and truck transload area will aid in port operations and support increased demand for movement of agricultural and industrial cargo.

- **Shawneetown Regional Port District – New Port Access Road.** Project was awarded \$400,000 for Phase I Engineering to construct a 1.1-mile port access and truck staging road that connects to Illinois 13. The additional port entrance will provide a safe access point for trucks to turn on and off Illinois 13. The access road will have additional staging lanes to alleviate inbound and outbound truck staging congestion on the port, prevent trucks backing up near the current 0.25-mile access and staging road, support truck staging that is currently diverting to the local road network for additional staging space, and prepare the port for further expansion.

PROPOSED RAIL IMPROVEMENT PROGRAM

PROGRAM OVERVIEW

Illinois is a major crossroads for the nation's rail network, and Chicago contains the largest rail hub in North America. Railroads in Illinois are the nation's most important in terms of the region they serve and volume of traffic handled. Illinois is the only state in which all seven Class I railroads operate, and Chicago is home to six of the seven Class I railroads. Illinois is also home to another major rail hub for Illinois and the Midwest – East St. Louis.

Illinois' rail system is critical to moving people and goods. It is privately owned and maintained, stimulating local, state, regional and national economic activity by providing safe, efficient, low- cost and environmentally friendly transportation services. For Illinois businesses and industries shipping or receiving low value, dense products to or from long distances, rail access is not just a convenience, but a necessity for doing business.

The Proposed FY 2024-2029 Rail Improvement Program totals \$2.672 billion, with \$479 million in federal funds, \$1.875 billion in state funds, \$137.7 million in local funds and \$181 million in private railroad funds. Private funds are routinely used to improve and maintain rail infrastructure in Illinois. The private funds noted here are being paired with federal, state and local railroad funds, so they are included in this document.



SYSTEM BACKGROUND

Illinois is at the center of the nation's rail network and ranks second only to Texas with one of the most extensive and heavily used rail systems. It has a comprehensive rail network consisting of 9,463 miles of railroad tracks, 7,660 of which are operated by Class I railroads – primarily BNSF Railway and the Union Pacific Railroad. The state is also third in the nation for number of operating railroads. The Chicago region contains an expansive freight rail network, handling the movement of 1,260 trains each day, including 500 freight trains and 760 passenger trains. The Chicago region alone handles approximately one-fourth of the nation's freight rail traffic, approximately 37,500 rail cars every day.

FREIGHT SYSTEM

The rail freight system in Illinois is composed of 47 railroads, including seven Class I railroads, four regional railroads and 36 short line railroads.

Class I Railroads

Class I railroads are defined by the federal Surface Transportation Board as having more than \$943.9 million of annual carrier operating revenue. They primarily operate long-haul service over high-density intercity traffic lanes. According to the Association of American Railroads, Class I railroads generate the majority of U.S. rail freight activity. During development of this document, two Class I Railroads, the Canadian Pacific and Kansas City Southern merger was approved by the Surface Transportation Board.

Class I Railroads	Miles Operated in Illinois
BNSF Railway	1,535
CN Railway (Grand Trunk Western Railroad)	1,278
CP Railway System (Soo Line Railroad)	385
CSX Transportation	704
Kansas City Southern Railway Co.	186
Norfolk Southern Corporation	1,261
Union Pacific Railroad	2,311
Total Miles*:	7,660

Source: Association of American Railroads

***Note:** Total miles include railroads that have trackage rights on lines owned by other railroads.

Class II and Regional Railroads

Class II and regional railroads are railroads of similar size to each other with slightly different definitions. Class II railroads are defined by the STB as having annual revenue of at least \$40 million. Regional railroads are generally defined as operating over at least 350 miles of track and/or having revenue of at least \$20 million.

Class III or Short Line Railroads

Class III or short line railroads have annual revenue of less than \$20 million per year. Terminal or switching railroads are a subcategory of Class III railroads, which provide pick-up and delivery service within a specified area.

PASSENGER SYSTEM

Illinois supports a national passenger railroad system that plays an integral part of a balanced transportation system. The recent growth in passenger rail travel in Illinois is a strong indicator of the importance of train travel in maintaining a balanced transportation system and demonstrates the need for more investment in passenger rail.

Illinois is at the center of Amtrak's passenger rail system. To meet the demand of passenger rail service for Illinois riders, the state's rail passenger program funded additional trains to support the growth in ridership. Of the 38 national Amtrak trains, 11 Amtrak routes traverse Illinois, creating a hub for travelers and an opportunity for Illinois to provide quality service that affects nationwide travel. Amtrak also provides Illinois passengers with Midwest daily service to Indiana, Michigan, Missouri and Wisconsin.

The Illinois Department of Transportation's Rail Passenger Program currently supports the operation of Amtrak service along three corridors: Chicago-Quincy (Illinois Zephyr/Carl Sandburg), Chicago-St. Louis (Lincoln Service) and Chicago-Carbondale (Illini/Saluki).

Additionally, Illinois and the state of Wisconsin jointly support service between Chicago and Milwaukee (Hiawatha Service). Amtrak operates 56 trains per day in Illinois that include a mix of long-distance and corridor services. These four routes provide passenger rail service to 34 communities in Illinois, Wisconsin and Missouri on 30 trains per day, making Illinois a national leader in providing passenger rail service for the traveling public. The four Illinois-supported passenger rail corridors carry nearly 1.27 million riders annually through Illinois stations.

Long-Distance Routes

In Illinois, Amtrak operates eight long-distance routes:

- ❑ **California Zephyr** (daily, Chicago-Galesburg-Emeryville, California)
- ❑ **Capitol Limited** (daily, Chicago-Cleveland-Washington, D.C.)
- ❑ **Cardinal** (three times weekly, Chicago-Cincinnati-New York)
- ❑ **City of New Orleans** (daily, Chicago-Champaign-New Orleans)
- ❑ **Empire Builder** (daily, Chicago-St. Paul/Minneapolis Seattle-Portland)
- ❑ **Lake Shore Limited** (daily, Chicago-Cleveland-New York)
- ❑ **Southwest Chief** (daily, Chicago-Kansas City-Los Angeles)
- ❑ **Texas Eagle** (daily, Chicago-St. Louis-San Antonio, tri-weekly through car service to Los Angeles via the **Sunset Limited**)

Corridor Services

Amtrak also operates corridor services. Each corridor terminates in Chicago:

- ❑ **Blue Water** (daily, Chicago-Port Huron, Michigan)
- ❑ **Pere Marquette** (daily, Chicago-Grand Rapids, Michigan)
- ❑ **Wolverine** (three times daily, Chicago-Detroit/Pontiac)

In-State Routes

The state of Illinois supports wholly or in part the operation of Amtrak routes serving the state:

- ❑ **Carl Sandburg and Illinois Zephyr Service** (twice daily, Chicago-Galesburg-Quincy)
- ❑ **Hiawatha Service** (seven times daily, Chicago-Milwaukee)
- ❑ **Illini and Saluki Service** (twice daily, Chicago-Champaign-Carbondale)
- ❑ **Lincoln Service** (four times daily, Chicago-Bloomington/Normal-Springfield-St. Louis, with one daily connecting to **Missouri River Runner**, St. Louis-Jefferson City-Kansas City)

CHICAGO REGION ENVIRONMENTAL AND TRANSPORTATION EFFICIENCY PROGRAM

The CREATE program is a 70-project, \$5 billion program designed to improve the efficiency and effectiveness of freight, commuter and intercity passenger rail and to reduce highway delay in the Chicago region. Projects under the CREATE program include 25 road/rail grade separations, six passenger/freight grade separations, railroad projects to improve rail infrastructure and technology upgrades, viaduct improvements, grade crossing safety enhancements, and rail operations and visibility improvements. With one-quarter of our nation's rail-shipped goods and products moving to, from or through Chicago, the area's rail network is crucial to the local, regional and national economy.

This innovative public-private partnership is being funded through the U.S. Department of Transportation, IDOT, the City of Chicago Department of Transportation, the Cook County Department of Transportation and Highways, passenger railroads Amtrak and Metra, and freight railroads BNSF, Canadian Pacific Railway, Canadian National Railway, CSX Transportation, Norfolk Southern Railway, Belt Railway Company of Chicago and Indiana Harbor Belt Railroad. As of December 2022, 33 CREATE projects have been completed, four projects are under construction, eight projects are in the final design phase, seven projects are in the environmental review stage and the remaining 18 CREATE projects are unfunded. An estimated \$3.1 billion is needed to complete the full program of projects.

To maintain an effective rail network through Chicago and improve the freight gateway to our nation, IDOT received awards from the Consolidated Rail Infrastructure and Safety Improvements program and the Infrastructure for Rebuilding America program.

In September 2022, it was announced that the CREATE Program will receive \$70 million (INFRA) for the construction of the Ogden Junction project (WA1). This project will improve visibility and provide for electronic switch and signal requests that will enable trains to be managed by a single UP dispatcher who would be in charge of all operations within the project limits.

In July 2021, the CREATE program received \$19.1 million (INFRA) for the Archer Avenue and BRC Grade Separation Project (GS9). This project will grade-separate Archer Avenue and two existing BRC tracks in Chicago to eliminate road-rail conflicts, avoid first-responder delays and reduce traffic congestion.

In March 2020, the CREATE program received \$12.9 million (CRISI) for the Pullman Junction EW3A project. This project involves the addition of a second main track, rail track geometry improvements, and upgrades to signals, switches and gates in the vicinity of Pullman Junction 2 to remove bottlenecks and replace outdated infrastructure that slow down train movements and limit capacity.

In June 2019, the CREATE program received \$19 million (CRISI) for the WA11 Dolton Junction Interlocking project. The project is designed to improve the speed at which rail freight and intercity trains move through the Chicago region. The project will upgrade and reconfigure the CSX/IHB/UP connections at Dolton Interlocking.

In June 2018, IDOT was awarded \$132 million (INFRA) for the completion of three components (P3, GS19, B9) of the 75th Street Corridor Improvement Project. In addition, CREATE partners will fund the design of projects EW2 and P2. As a result, all contributions include \$144 million from the railroads, \$111 million from IDOT, \$86 million from local contributors and \$900 million from other federal funds. Completion of these projects in 2025 will result in \$3.8 billion in new economic benefits and reduce rail and road congestion.

Through IDOT's 2022 Competitive Freight Program, \$14 million was awarded for CREATE project EW2 and P2, identified as the 75th Street CIP. This program focuses on implementing the right-of-way acquisition phase in the 75th Street CIP. This project is closely related and builds upon two earlier 75th Street CIP projects: the Forest Hill Flyover (P3) and 71st Street Grade Separation (GS19), both of which began construction in 2022. Once implemented, the four projects will serve to cut rail traffic delay and emissions and increase safety at the most complex and congested rail junction in the Chicago Terminal 1 (Terminal). The 75th Street CIP alone handles almost two million freight cars annually (serving BRC, CN, CSX, NS and UP), in addition to Amtrak and Metra passenger rail service. Upon completion of P2 and EW2, the corridor will be able to accommodate more than four million freight cars annually.

Through IDOT's 2018 Competitive Freight Program, \$49.9 million was awarded for CREATE project GS11, a grade separation at Columbus Avenue and the BRC. The only CREATE project that applied for funding through the 2018 program, this location is designated a "911 Critical Crossing," which means it is a critical location for emergency services to access communities with a high frequency of train movements or delays. The grade separation will eliminate the potential for collisions between vehicles and trains. The project will also remove a significant bottleneck to NS Landers Yard – a key intermodal terminal in the region. Funding from the 2018 Competitive Freight Program was used to partially fund the design, construction, right-of-way and utility of the GS11 project, and currently, the project is finalizing the design and right-of-way.

FUNDING SOURCES AND AMOUNTS

State rail programs have been established to initiate and/or expand subsidized intercity passenger rail corridor services, develop high-speed rail passenger initiatives and participate in economic development initiatives through investments that result in improved rail freight and passenger access or efficiency.

To maintain the existing rail infrastructure, it is critical to develop a funding stream for capital investments to promote an efficient and effective rail system for the long term and to avoid further deterioration of the rail infrastructure. IDOT's role is to mitigate the negative impacts of rail abandonment, facilitate economic development and job creation, and attract new riders to Amtrak. These initiatives are accomplished through IDOT's freight and passenger rail programs.

Rail improvements are funded by federal, state, local and/or private funds. The rail improvement component of IDOT's FY 2024-2029 Proposed Multimodal Improvement Program totals \$2.6 billion between FY 2024 and FY 2029. The capital program elements over the five-year period are summarized below.

RAIL FREIGHT PROGRAM

The purpose of the Illinois Rail Freight Program is to provide capital assistance to communities, railroads, and shippers to preserve and improve rail freight service in Illinois. The primary role of the program is to facilitate investments in rail service by serving as a link between interested parties and channeling government funds to projects that achieve statewide economic development. For FY 2024-2029, the program has \$12.8 million available for rail freight improvements.

The Rail Freight Program provides low-interest loans, and in some cases, grants, to finance rail improvements that have the potential to provide job creation and retention, improve access to markets, and maintain transportation cost savings. The loan program targets projects where the repayment of the loan by the recipient provides loan funding for future projects and fosters permanent solutions to rail service problems. The program also provides support when appropriate for economic development projects coordinated through the Illinois Department of Commerce and Economic Opportunity. The applicant must demonstrate that projected benefits exceed projected costs before a project can be deemed eligible. Although program funding is available, there are currently no projects programmed for FY 2024.

The program is supported by two revolving loan funds: The Rail Freight Loan Repayment Fund for federal loan funds and the State Rail Freight Loan Repayment Fund, which utilizes state funds from past General Revenue Fund appropriations.

The Rail Freight Loan Repayment Fund

The state deposits the repayments of old federal rail freight loans into this fund for reuse as loans or grants for eligible projects. Up to \$800,000 is available from this fund for qualifying projects in FY 2024 and beyond.

The State Rail Freight Loan Repayment Fund

The state deposits the repayments of old state rail freight loans into this fund for reuse as loans or grants for eligible projects. A total of \$10 million is available in this fund for FY 2024. Any funds remaining after FY 2024 expenditures plus \$2 million will be available from this fund for qualifying projects in FY 2025 and beyond.

RAIL PASSENGER PROGRAM

Illinois supports a national passenger railroad system that not only serves the residents of Illinois but also plays an integral part of a balanced transportation system. The Illinois Rail Passenger Program has three components – operating support, marketing and capital investments.

The operating budget supports an intercity rail passenger marketing program that is intended to raise public awareness of the availability of passenger trains in Illinois and the advantages of rail travel. These marketing efforts increase ridership and maximize revenue. State funding for capital needs is provided primarily to match federal funds that have been made available for both conventional and high-speed rail passenger improvements. Capital needs include the maintenance of track and signal systems as well as the purchase of passenger locomotives and coaches needed to operate services. The FY 2024-2029 program proposes \$1.58 billion for maintenance, safety repairs and other capital improvements.

HIGH-SPEED RAIL

The Illinois High-Speed Rail Project between Chicago and St. Louis is in the final stretch to bring faster and improved travel to the Midwest. For FY 2024-2029, the program proposes a total of \$242 million.

To date, IDOT and the UP have continued upgrading the Chicago-St. Louis high-speed rail corridor to expand the territory in which trains may run at 110 mph.

Amtrak passenger service speeds up to 90 mph began in 2021 from Alton to Joliet. Speeds of up to 110 mph between St. Louis and Chicago should follow in 2023, pending regulatory approval from FRA.

Federal funding has paid \$1.65 billion of the estimated \$1.95 billion final cost, with the state covering approximately \$300 million over the history of the project. A major piece of remaining work is the installation of a double track segment between Elwood to Braidwood in the north part of the corridor.

The proposed investments for the five-year program are an important element in the state's effort to provide multimodal transportation options that encourage economic productivity and growth and enhance the quality of life for Illinoisans. Rail transportation offers travelers a convenient and safe alternative to traveling by highway and air.

ILLINOIS COMPETITIVE FREIGHT PROGRAM

The Competitive Freight Program is a grant-based program administered by IDOT that uses federal funds to improve and modernize the state's freight transportation and intermodal systems.

In spring 2023, \$15.19 million was awarded to the Terminal Railroad Association of St. Louis for the construction of an approximately 2-mile-long third main track in St. Clair County that will extend southeast from CP Junction to Willow Interlocking. The study area is assumed to include a 100-foot-wide corridor along this alignment centered on the existing double main tracks.

The Northeast Illinois Transload Intermodal Expansion in the City of Rochelle was also awarded \$5.2 million in spring 2023 to extend two industrial tracks, complete the construction of a box culvert, make stormwater and drainage improvements, and complete concrete pavement at the terminal.

PROGRAMMING PROCESS AND PRIORITIES

Project selection for passenger rail projects is usually based on administration (federal and state) initiatives and strategic stakeholder partnerships, freight railroads and municipalities. All capital funding is dependent upon a state capital bond program and discretionary federal grant opportunities.

State and federal statutory requirements for rail freight service investments require IDOT to analyze and quantify benefits and costs associated with a project. Generally, options analyzed include the investment of funds in rehabilitation or new construction compared to a decision not to invest. To qualify for project selection, the anticipated benefits of the proposed project (calculated over a five-year period and discounted to present value) must exceed the cost of the project. Benefits used include additional and/or retained employment and transportation savings. The Office of Intermodal Project Implementation collects the costs and benefits and publishes their findings in an amendment, which is sent to all interested parties in the area in which the project is located.

In 2022, Illinois completed the Illinois Rail Needs Assessment. The goal of the ILRNA was to assess the current conditions of the Illinois rail network and identify issues that may impact the quality of rail services now and in the future. Through study data and feedback from railroads, shippers, the public, state and local agencies, and existing plans – such as the Illinois Long-Range Transportation Plan – a clearer understanding of the capabilities, limitations and needs of the rail system were identified. This assessment identified 209 representative projects over five project categories to help state and local agencies identify priorities: freight transload/shipper access, rail capacity, state of good repair, passenger improvement and safety/grade crossings. The study highlighted 50 important projects totaling an estimated \$18.3 billion.

FY 2024-2029 SELECT MAJOR CAPITAL PROJECT SUMMARIES

To improve the efficiency of the rail network, IDOT continues to review and evaluate projects to maintain and improve Illinois' rail infrastructure. The Illinois rail network has a number of major projects that are currently under construction. While these select projects focus mainly on the construction of the Chicago-St. Louis high-speed rail corridor and the CREATE program, there are other rail projects under consideration throughout the state. These projects are at varying levels of completion or are still in the planning stages. The following summaries outline major capital projects that are currently under construction.

- ❑ **Chicago-St. Louis High-Speed Rail.** The Chicago-St. Louis High-Speed Rail program consists of upgrading an existing railroad corridor between the two major Midwest cities to accommodate passenger train speeds up to 110 mph. The American Recovery Investment Act of 2010 grant initially funded the project with \$1.2 billion. The Illinois signature high-speed rail route has received an additional \$700 million in federal and state funds for corridor improvements between Joliet and St. Louis. The Chicago-St. Louis corridor features significantly improved service, reliability and safety with four-quadrant gates at at-grade crossings and positive train control. In December of 2021, for the interim, Amtrak service speeds were increased to 90 mph.

- ❑ **Springfield – 10th Street Corridor Consolidation – Passenger and Freight Rail.** The relocation of trains from Third Street to a combined corridor on 10th Street in our capital city was evaluated and identified as the preferred alternative as part of an environmental document completed in 2012 by IDOT and the Federal Railroad Administration. The proposed improvements on 10th Street, when completed, would consolidate all freight and passenger rail traffic through Springfield by constructing additional track capacity along 10th Street, grade separations to improve safety, car and pedestrian traffic flows, and a new passenger rail station to serve Chicago-St. Louis high-speed rail service. Several grade separations on the 10th Street corridor are actively under construction. The project is scheduled to be completed by 2025. Funding for this project includes \$122 million through the Rebuild Illinois program.
- ❑ **CREATE 75th Street Corridor Improvement Projects.** The 75th Street CIP is the largest project in the CREATE program. It comprises a network of four closely related individual projects designed to eliminate impediments to traffic flow: Forest Hill Flyover (P3), 71st Street Grade Separation (GS19), Belt Junction and 80th Street Junction replacement (EW2), and Metra Rock Island Connection (P2). The project will address conflicts between CSX, BRC, UP, NS and Metra. The approach will consider reconfiguring the BRC main tracks between the Dan Ryan Expressway and Belt Junction, where four freight railroads conflict with each other, and Metra’s Southwest Service operations (Project EW2). The project will consider constructing a second main track for Metra’s Southwest Service line from near Wrightwood Station to Western Avenue (Project P2). The project will consider reconfiguring and building a third BRC main track and constructing a flyover to connect to Metra Southwest Service to the Rock Island Line near 74th and Normal, and 75th and Parnell (Projects EW2 and P2). This project will consider constructing a bridge that significantly reduces conflicts between CSX and BRC, Metra, and NS (Project P3). The project will also consider constructing a road-rail grade separation of 71st Street and the CSX freight line (Project GS19). Associated signals, tracks, crossovers and bridge work are included in the project.
- ❑ **CREATE Project WA1 Ogden Junction.** The Ogden Junction (WA1) project will improve a 1.9-mile-long segment of the UP line north of Rockwell Avenue between Fulton Street and south of 16th Street. Improvements include replacement of 14 of 18 viaducts, rehabilitation of two viaducts and permanent removal of two viaducts. All viaducts and bridges will be upgraded to modern design standards. The project will enhance freight and passenger rail and community connectivity, resulting in safety upgrades and improving aesthetics of viaduct passageways for pedestrians and cyclists traveling on local streets and sidewalks.
- ❑ **CREATE Project GS9 Archer Avenue and Belt Railway of Chicago Grade Separation.** This project will improve air quality by reducing vehicle idling, reduce road congestion and improve safety for all road users. The grade crossing separation will eliminate delays for more than 2,700 vehicles daily, resulting in alleviation of nearly 59,600 annual motorist hours of delay. It will also eliminate the potential for collisions between vehicles and trains. This location is designated a “911 Critical Crossing.” This is a critical location for emergency services to access communities that have a high frequency of train movements or delays. The grade separation will eliminate this issue.
- ❑ **CREATE Project EW3A Pullman Junction.** Chicago’s east-west corridor carries about 100 trains per day and is a critical component of the national freight system. Construction of EW3A involves the addition of a second main track, rail track geometry improvements, and upgrades to signals, switches, and gates in the vicinity of Pullman Junction to remove bottlenecks and replace outdated infrastructure that slow down train movements and limit capacity and throughput.
- ❑ **CREATE Project WA11 Dolton Junction Interlocking.** The project will increase freight train speeds for multiple routes from 15 mph to 30 mph, including routes accessing CSX Barr Yard, UP Yard Center, UP Dolton Intermodal Yard, a CSX mainline route, and all mainline connections between IHB, CSX, and UP. The increased speeds will enable this location to handle increased freight train throughput. Due to increased freight train speeds, the potential for delay to Amtrak trains will be reduced.
- ❑ **CREATE Project GS11 Columbus Avenue and Belt Railway of Chicago Grade Separation.** This project will reduce road congestion and improve safety by eliminating the at-grade crossing of Columbus Avenue by three BRC tracks. Daily, 11,500 vehicles pass through the crossing. The grade separation will eliminate delay to nearly 1,700

vehicles daily, resulting in alleviation of more than 36,800 annual motorist hours of delay. It will also eliminate the potential for collisions between vehicles and trains.

FY 2024-2029 REBUILD ILLINOIS CAPITAL PROJECTS

The new six-year, \$45 billion Rebuild Illinois infrastructure plan, which includes \$744 million remaining in FY 2024-2029 for passenger rail expansion and improvements as well as an additional \$400 million for the CREATE program, will allow the state to fix Illinois' crumbling rail infrastructure. Funding for FY 2024-2029 capital projects is approximately \$2.67 billion, with a funding shortfall of approximately \$1.2 billion to complete all projects listed in the FY 2024-2029 capital projects list. The funding identified is secured or estimated as reasonably available for FY 2024-2029 but does not cover the entire cost of buildout for all the projects.

- ❑ **CREATE Program Manager for the Illinois Department of Transportation Office of Intermodal Project Implementation, Bureau of Rail.** Funding for the management of the CREATE Program for IDOT OIPI includes \$18 million through the Rebuild Illinois Program. Phase I, II, III and long-term maintenance oversight services are required for the CREATE Program in Illinois. The Consultant Program Manager will manage various projects, which are under contract with other consulting engineering firms.
- ❑ **CREATE Project GS9 Archer Avenue and BRC Grade Separation.** This project will improve air quality by reducing vehicle idling, reduce road congestion and improve safety for all road users. The grade crossing separation will eliminate delay to more than 2,700 vehicles daily, alleviating nearly 59,600 annual motorist hours of delay. It will also eliminate the potential for collisions between vehicles and trains. Funding for this project includes \$32 million through the Rebuild Illinois program.
- ❑ **CREATE Project WA1 Ogden Junction.** These enhancements improve visibility and provide for electronic switch and signal requests that will enable trains to be managed by a single UP dispatcher who will oversee all operations within the project limits. Verbal hand-offs of trains between railroads will thus be eliminated. The new signalization and alignment of track will allow speeds to be increased from restricted speed to 25 mph. Funding for this project includes \$50 million through the Rebuild Illinois program.
- ❑ **CREATE Projects Considered for Rebuild Illinois Funding.** The CREATE program has various considerations for projects in need of funding through the Rebuild Illinois Program. Final determination of projects is dependent upon the availability of federal grant opportunities and selecting projects best suited for those opportunities. Funding for these projects will include \$300 million through the Rebuild Illinois program.
- ❑ **Chicago to Quad Cities Intercity Passenger Rail Expansion.** The Chicago to Quad Cities project aims to restore intercity passenger rail service in the Quad Cities and is a key element for improving connectivity between major Midwest cities. The BNSF portion of the project (Chicago to Wyanet) is complete, and the Iowa interstate portion of the project (Wyanet to Moline) is currently in preliminary engineering design. Funding for the project includes an FRA grant of \$177 million, \$45 million through Illinois Jobs Now! and additional funding through the Rebuild Illinois program of \$225 million.
- ❑ **Chicago to Rockford Intercity Passenger Rail Expansion.** The Chicago to Rockford Intercity Passenger Rail Expansion project aims to restore intercity passenger rail service from Chicago to Rockford by utilizing Metra and UP trackage. Improvements include upgrading tracks, capacity improvements, a layover facility, a UP/Metra connection, bridge improvements and new stations. Funding for this project includes \$275 million through the Rebuild Illinois program.
- ❑ **Chicago to Carbondale Intercity Passenger Rail Improvements.** The state aims to improve the performance of the existing intercity passenger rail Illini/Saluki service between Chicago and Carbondale. This project involves collaboration with host railroad CN to develop a list of projects on the corridor that would alleviate existing capacity constraints and improve operation of the service. These projects include strategic installation of universal crossovers, siding extensions, and double track construction near Champaign and other locations along the corridor, as well as new potential connections into Chicago Union Station. Funding for this project includes \$100 million through the Rebuild Illinois program.

- **Village of Bedford Park Noise Abatement.** The Village of Bedford Park Noise Abatement project aims to identify and mitigate noise emanating from the BRC Yard in Bedford Park just south of Midway Airport. Funding for this project includes \$98 million through the Rebuild Illinois program.

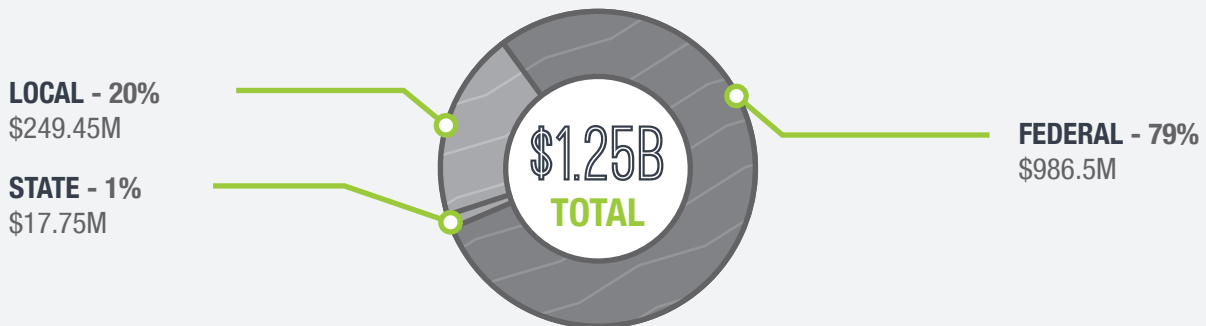
PROPOSED AIRPORT IMPROVEMENT PROGRAM

PROGRAM OVERVIEW

The Illinois Department of Transportation's FY 2024-2028 Proposed Airport Improvement Program totals more than \$1.25 billion over the five-year program and includes a FY 2024 annual airport program of more than \$535 million. Funding for FY 2024 is comprised of \$414.6 million in federal funds, \$4.82 million in state funds, and \$116 million in local funds. Funding for the five-year program is made up of a total of \$986.5 million in federal funds, another \$17.75 million in state funds and \$249.45 million in local funds utilized for non-federal match.

This proposed program, which leverages federal aviation funds, is separate from airport projects and programs associated with the spring 2019 Rebuild Illinois capital bill.

FY 2024-2028 TOTAL PROPOSED AIRPORT IMPROVEMENT PROGRAM FUNDING



SYSTEM BACKGROUND

The recently completed [Illinois Aviation System Plan and Economic Impact Analysis Study](#) includes public-use airports that were estimated in 2019 to generate over \$95 billion for the state's economy. Airports in Illinois support more than 190,000 jobs that are directly tied to the aviation industry. In addition to these economic benefits, the airports provide many health, welfare and safety benefits.

These airport facilities foster connections between communities large and small, provide landing space for medical transporters, facilitate access to local businesses, enable aviation services such as aerial application or survey, and enhance aviation enthusiasts' quality of life. Additionally, visitors arriving by commercial airlines or on private aircraft also create economic activity through local spending at hotels, restaurants, retail stores, local transport and entertainment establishments. This activity creates additional jobs and greater local economic benefits.

Limited resources and a mature Illinois Aviation System require a project evaluation system that maximizes available funds while remaining consistent with national, state and local community needs. To make the best use of the limited state and federal airport development funds, the Illinois Department of Transportation follows the [Federal Aviation Administration's National Priority Rating system](#) to facilitate the identification of projects that help the Illinois Aviation System meet present needs while anticipating future demand.

Current project priorities are:

- ❑ **Safety/security** Projects required to make the airport facilities secure and ensure the safety of aircraft operations
- ❑ **Preservation** Projects to preserve the functional or structural integrity of the airport
- ❑ **Standards** Projects required to bring the airport up to design standards for current aircraft using the facility
- ❑ **Upgrade** Projects required to allow the airport to accommodate larger aircraft that can carry more passengers or cargo
- ❑ **Capacity** Expansion projects required to accommodate more aircraft at peak times

Following these priorities, IDOT assists local communities by providing planning, design and construction projects to ensure the Illinois Aviation System meets current state and federal safety standards, preserves existing airport

infrastructure and encourages economic growth. Additionally, IDOT considers enhancements to the Illinois Aviation System and assists airport sponsors with new development and expansion projects where clear and demonstrated need exists.

Primary and Commercial Service Airports

Primary airports are publicly owned airports receiving scheduled passenger service that have more than 10,000 passenger boardings or enplanements each year as determined by the Federal Aviation Administration. Commercial service airports are publicly owned airports that have at least 2,500 passenger boardings each calendar year and receive scheduled passenger service. Final Calendar Year 2021 enplanement and all-cargo data became available in early August 2022. Per the Federal Aviation Administration's Terminal Area Forecast, primary airports in Illinois saw 1,072,871 flight operations (takeoffs and landings) and 35,084,111 passenger enplanements during CY 2021, representing 38.01% of all flight operations in Illinois.

- Abraham Lincoln Capital** (Springfield)
- Central Illinois Regional** (Bloomington-Normal)
- Chicago Rockford International** (Rockford)
- Decatur** (Decatur)
- MidAmerica St. Louis** (Belleville)
- Midway International** (Chicago)
- O'Hare International** (Chicago)
- Peoria International** (Peoria)
- Quad City International** (Moline)
- Quincy Regional** (Quincy)
- University of Illinois – Willard** (Champaign)
- Veterans Airport of Southern Illinois** (Marion)

Reliever Airports (Non-Primary)

Reliever airports are general aviation facilities that have been designated to reduce congestion at O'Hare International and Midway airports in Chicago and at Lambert-St. Louis International Airport. Per the FAA's TAF, reliever airports saw 679,061 flight operations during CY 2021, which represents 24.06% of all flight operations in Illinois.

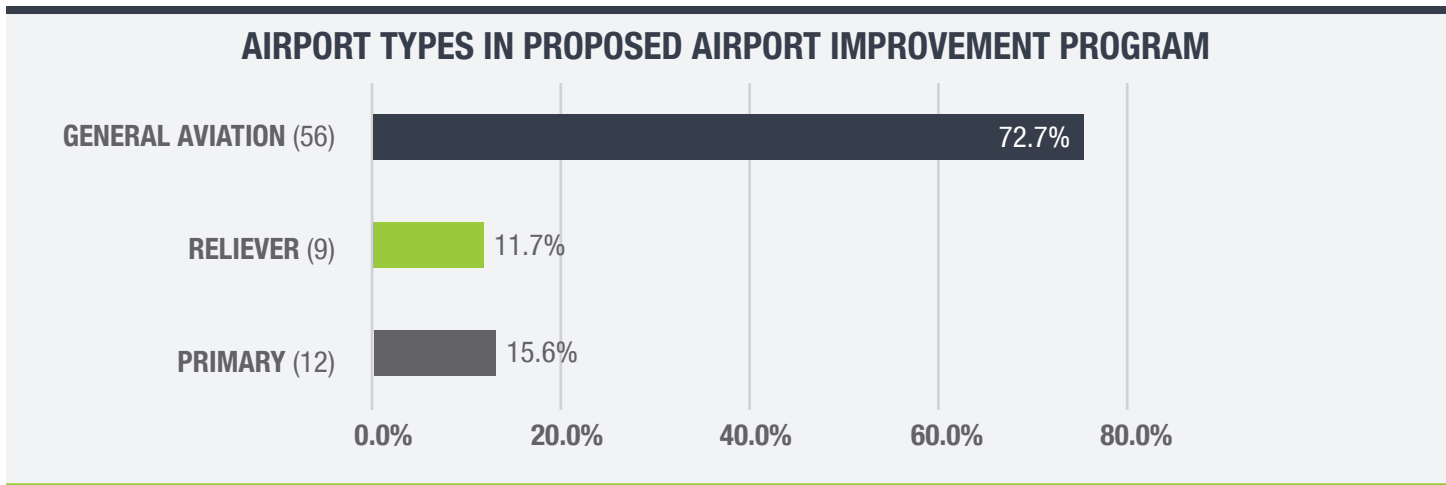
- Aurora Municipal** (Aurora)
- Chicago Executive** (Wheeling/Prospect Heights)
- DuPage** (West Chicago)
- Lake in the Hills** (Lake in the Hills)
- Lansing Municipal** (Lansing)
- Lewis University** (Romeoville)
- St. Louis Downtown** (Cahokia)
- St. Louis Regional** (Alton)
- Waukegan National** (Waukegan)

General Aviation Airports (Non-Primary)

General aviation airports are publicly owned airports in Illinois that do not have scheduled service or have fewer than 2,500 annual passenger boardings. General aviation includes operations of turbine or jet-powered aircraft and single- and twin-engine propeller-driven aircraft used in business, personal or recreational activities. Per the FAA's TAF, general aviation airports saw 1,070,724 flight operations during CY 2021, which represents 37.93% of all flight operations in Illinois.

- | | |
|--|---|
| <input type="checkbox"/> Albertus (Freeport) | <input type="checkbox"/> Crawford County (Robinson) |
| <input type="checkbox"/> Benton Municipal (Benton) | <input type="checkbox"/> DeKalb Taylor Municipal (DeKalb) |
| <input type="checkbox"/> Bolingbrook's Clow International (Bolingbrook) | <input type="checkbox"/> Dixon Municipal (Dixon) |
| <input type="checkbox"/> Bult Field (Monee) | <input type="checkbox"/> Edgar County (Paris) |
| <input type="checkbox"/> Cairo Regional (Cairo) | <input type="checkbox"/> Effingham County Memorial (Effingham) |
| <input type="checkbox"/> Carmi Municipal (Carmi) | <input type="checkbox"/> Fairfield Municipal (Fairfield) |
| <input type="checkbox"/> Casey Municipal (Casey) | <input type="checkbox"/> Flora Municipal (Flora) |
| <input type="checkbox"/> Centralia Municipal (Centralia) | <input type="checkbox"/> Galesburg Municipal (Galesburg) |
| <input type="checkbox"/> Coles County Memorial (Mattoon/Charleston) | <input type="checkbox"/> Greater Beardstown (Beardstown) |

- Greater Kankakee** (Kankakee)
- Greenville** (Greenville)
- Harrisburg-Raleigh** (Harrisburg)
- Havana Regional** (Havana)
- Illinois Valley Regional** (Peru)
- Ingersoll** (Canton)
- Jacksonville Municipal** (Jacksonville)
- Joliet Regional** (Joliet)
- Kewanee Municipal** (Kewanee)
- Lawrenceville-Vincennes International** (Lawrenceville/Vincennes)
- Litchfield Municipal** (Litchfield)
- Logan County** (Lincoln)
- Macomb Municipal** (Macomb)
- Marshall County** (Lacon)
- Metropolis Municipal** (Metropolis)
- Monmouth Municipal** (Monmouth)
- Morris Municipal** (Morris)
- Mount Carmel Municipal** (Mount Carmel)
- Mount Hawley Auxiliary** (Peoria)
- Mount Sterling Municipal** (Mount Sterling)
- Mount Vernon** (Mount Vernon)
- Olney-Noble** (Olney-Noble)
- Pekin Municipal** (Pekin)
- Pinckneyville-Du Quoin** (Pinckneyville/Du Quoin)
- Pittsfield Penstone Municipal** (Pittsfield)
- Pontiac Municipal** (Pontiac)
- Rantoul National Aviation Center** (Rantoul)
- Rochelle Municipal** (Rochelle)
- Salem-Leckrone** (Salem)
- Shelby County** (Shelbyville)
- Schaumburg Regional** (Schaumburg)
- Southern Illinois** (Carbondale/Murphysboro)
- Sparta Community** (Sparta)
- Taylorville Municipal** (Taylorville)
- Tri-Township** (Savanna)
- Vandalia Municipal** (Vandalia)
- Vermilion County** (Danville)
- Whiteside County** (Sterling/Rock Falls)



FUNDING SOURCES AND AMOUNTS

Airport improvements are funded by federal, state, and/or local funds. Federal funds are provided by the Airport Improvement Program, which is generated from taxes and user fees collected from the various segments of the aviation community. State funds are provided by Transportation Series B Aeronautics Bonds and state road funds. Local funds come from a variety of sources. Projects at all public airports except for Chicago O’Hare International Airport, Chicago Midway International Airport, Decatur Airport, and Quincy Regional Airport that are federally eligible and justified are funded with 90% federal, 5% state, and 5% local funds. At O’Hare and Midway, most projects are funded with 75% federal and 25% local funds. Noise mitigation projects are supported with funding that is 80% federal and 20% local. Decatur Airport and Quincy Regional Airport are currently designated by the Federal Aviation Administration as being in an economically distressed area and receive 95% federal funding. As such the state match is 2.5% and the local match is 2.5%.

FEDERAL FUNDING

Federal Aviation Administration reauthorization legislation H.R. 302 (P.L. 115-254), titled **FAA Reauthorization Act of 2018**, was passed by Congress on Oct. 3, 2018, and signed by the president on Oct. 5, 2018. This legislation authorized appropriations to the FAA from FY 2019 through FY 2023 totaling \$96.7 billion for federal aviation programs over a five-year period (FY 2019-2023). As shown in the chart below, the Airport Improvement Program contract authority is once

again flatlined at \$3.35 billion annually for the duration of the five-year legislation. The current FAA Reauthorization Act of 2018 expires Sept. 30, 2023.

Funding Authorization in FAA Reauthorization Act of 2018
In Millions of Dollars

Sec.	Program	FY2018	FY2019	FY2020	FY2021	FY2022	FY2023	5-Year
111	FAA Airport Improvement Program	3,350	3,350	3,350	3,350	3,350	3,350	16,750
112	FAA Facilities and Equipment	3,330	3,398	3,469	3,547	3,624	3,701	17,739
113	FAA Operations	10,247	10,486	10,732	11,000	11,269	11,537	55,024
158	FAA Airport Improvement Program (GF)		1,020	1,041	1,064	1,087	1,110	5,322
356	FAA Know Before You Fly		1	1	1	1	1	5
451	OST Essential Air Service	155	158	161	165	168	172	824
455	OST Small Community Air Service	10	10	10	10	10	10	50
703	FAA Research, Engineering & Develop.	189	194	199	204	209	214	1,020
	Total Authorizations, FAA Bill		18,617	18,963	19,341	19,718	20,095	96,734
	<i>Mandatory Budget Authority in the Bill</i>		3,350	3,350	3,350	3,350	3,350	16,750
	<i>Authorizations Subject to Appropriation</i>		15,267	15,613	15,991	16,368	16,745	79,984

Projects utilizing federal Airport Improvement Program funds include design, construction, safety, security, capacity enhancement, equipment, maintenance, noise mitigation, environmental, planning, and land acquisition.

AIRPORT IMPROVEMENT PROGRAM 2020-2022 SUPPLEMENTAL APPROPRIATION

The FAA's regular Airport Improvement Program provides more than \$3.18 billion annually in entitlement and discretionary grant funds for a network of more than 3,300 eligible airports. On March 15, 2022, the president signed Public Law 117-103, "Further Consolidated Appropriations Act, 2022," which included a Supplemental amount of \$547.9 million for discretionary grants under the AIP statute, 49 U.S.C. Chapters 471 and 475.

The Supplemental funds made available under the FY 2022 Appropriations Act are derived from the General Fund and are not subject to existing AIP discretionary formulas or set-asides. The Supplemental funds are available for award through FY 2024. Of the total made available, \$279.2 million is available for the purposes, and in amounts, specified for Community Project Funding/Congressionally Directed Spending as stipulated in Public Law 117-103 and the Joint Explanatory Statement.

The FAA announces the opportunity to apply for approximately \$268.7 million in FY 2022 competitive supplemental discretionary grants. The purpose of the supplemental discretionary grant program is to make grants to eligible airports for airport construction projects, associated airport capital planning, noise planning and noise mitigation projects, and energy and environmental sustainability projects. FAA will implement the FY 2022 supplemental discretionary grant program consistent with Airport Improvement Program sponsor and project eligibility and will consider project applications that align with the priorities, limitations, and requirements described in this notice. At least \$25 million will be made available for the Voluntary Airport Low Emissions Program and the Zero-Emission Vehicle and Infrastructure Program, pursuant to the JES. The JES also directs FAA to ensure that funds are made available to reduce the impact of noise on local communities, including funding grants for noise planning and noise mitigation.

All Supplemental funds will be awarded by Sept. 30, 2024.

INFRASTRUCTURE INVESTMENT AND JOBS ACT

The Infrastructure Investment and Jobs Act is a federal statute enacted by the 117th Congress and signed into law by the president on Nov. 15, 2021. The IJJA provides \$15 billion for airport-related projects as defined under the existing Airport Improvement Grant and Passenger Facility Charge criteria. The money can be invested in runways, taxiways,

safety and sustainability projects, as well as terminal, airport-transit connections, and roadway projects. For FY 2022, \$2.89 billion has been made available to airports around the nation. For more information, visit [Bipartisan Infrastructure Law – Airport Infrastructure](#).

State Block Grant Program

Illinois is one of 10 states selected to participate in a state block grant program. The program identifies administrative functions that might successfully be shifted to or shared with states in carrying out the AIP. This does not necessarily result in an increase in federal funds, because the block grant is based on project priorities. However, it enables the state to have more control over which projects will be funded at the reliever and general aviation (non-primary) airports. The FAA currently allocates funding to the primary airports through IDOT.

Air Cargo Entitlements

Funding apportioned by the FAA to airports that are served by aircraft providing air transportation of cargo only with a total annual landed weight of more than 100 million pounds. This funding is based on the landed weight of cargo at the subject airport. Currently, the only Illinois airports that receive an air cargo entitlement are Chicago O’Hare International Airport, Chicago/Rockford International Airport and Peoria International Airport.

Primary Entitlements

The funding is apportioned by the FAA to airports that receive scheduled passenger service and have more than 10,000 passenger boardings per year. This funding is based on the number of passenger boardings at the airport. The FY 2024 entitlements are based on the number of passengers enplaned during 2022. Under the current AIP authorization, each primary airport that has more than 10,000 passenger boarding will receive a minimum of \$1 million in primary entitlements. It also provides an annual entitlement of \$600,000 for each airport with annual passenger boardings between 8,000 and 10,000.

Non-Primary Entitlements

Each reliever or general aviation airport is entitled to an annual grant of the lesser of \$150,000 or one-fifth of the identified needs shown in the published National Plan of Integrated Airport Systems. All eligible Illinois airports are scheduled to receive \$150,000 in FY 2024. Non-primary entitlement must be utilized in projects seeking discretionary funds for the given year.

Primary Discretionary Funds

These funds are distributed to individual primary airports for specific projects. The projects, which will receive discretionary funding, are determined by the FAA.

Non-Primary Discretionary Funds

These funds are distributed to individual non-primary airports for specific eligible and justified projects. The projects, which will seek discretionary funding, are selected by IDOT and submitted to the FAA for consideration. It is ultimately up to the FAA as to which projects receive discretionary funding.

State Apportionment Funds

These funds, for reliever and general aviation airports (non-primary), come to Illinois by a formula that is based on population and land area. The eligible and justified projects that will receive state apportionment funding are determined by IDOT. In FY 2024, Illinois is anticipated to receive approximately \$7 million in state apportionment funds from the FAA.

STATE FUNDING

There are two sources from which state funds are available for airport improvement projects in this program.

Series “B” Aeronautical Bond Funds and State Road Funds

Series “B” Aeronautical Bond Funds and State Road Funds match federal dollars at 5% on projects that are state eligible. Funds are used to match design, construction, land acquisition reimbursement as well as planning and environmental efforts. There is no state funding match on equipment, buildings, maintenance items, pavement seal

coats, marking or anything that does not meet the bondability guidelines for funding of projects with general obligation bond proceeds or is prohibited by the Illinois Aeronautics Act.

PROGRAMMING PROCESS AND PRIORITIES

The state of Illinois' AIP is an organized statement of the scope, cost and timing of planned improvements at eligible publicly owned airports in Illinois. The airport program identifies projects eligible for the federal AIP and projects eligible for state funding.

The department's AIP is a five-year airport improvement program made up of annual and multi-year programs. Projects in the second through fifth year of the program are less defined than the projects identified in the first year of the program. The program evolves as funds and priorities change throughout the program years. Through the Transportation Improvement Program process and other efforts, IDOT resolves funding issues and makes programming decisions. The program provides the flexibility to make changes in project scope, cost and timing as necessary throughout the year.

The FY 2024-2028 AIP includes projects at airports throughout the state to ensure continued safe and efficient operations at these facilities as well as maximizing opportunities for economic development.

The proposed AIP identifies specific projects for development over the next five years. Justified and eligible projects are selected from the Transportation Improvement Program submittals and evaluated based on the Federal Aviation Administration's [National Priority Rating System](#) and need. The FAA provides the state of Illinois the preliminary federal programming levels annually for programming purposes.

The proposed AIP does not reflect all known airport needs and deficiencies, but primarily those that have been identified by airport sponsors, the FAA and IDOT, and found to be consistent with IDOT's goals. Inclusion of a project in the department's multi-year proposed AIP is not a commitment for future funding but an indication to the airport sponsor that the project is under consideration for funding in the future. Airport sponsors will receive a more definite commitment of funding when a project moves to the first year of the program.

A great deal of effort was made during the preparation of this program to follow the priorities that airport sponsors assigned in their project requests; however, the proposed AIP is designed to closely follow the FAA priorities to maximize the receipt of federal funds. Projects in the program fall into five general categories, which are listed below in priority order:

- ❑ **Safety/Security Projects.** Highest priority is given to projects that implement safety and security requirements. In addition, this category includes items designated for priority treatment by Congress. Examples include obstruction removal, porous friction courses, runway grooving, landing and navigational aids, fire and rescue vehicles, and security equipment.
- ❑ **Preservation Projects.** These projects will rehabilitate existing airport features to ensure that they remain in satisfactory condition for continued use. Examples include pavement rehabilitation and lighting rehabilitation.
- ❑ **Standards Projects.** This category includes projects that upgrade and expand airport facilities to correct deficiencies in capacity or operational ability due to the number and type of aircraft currently using or committed to using the airport. Projects include obstruction removal, lighting existing pavements, apron expansions, and runway and taxiway extensions to bring the airport up to current FAA standards.
- ❑ **Upgrade Projects.** These projects will accommodate larger aircraft expected to be used at a given airport in the future. Typical projects include runway and taxiway extension, widening or strengthening that will accommodate future changes in airport use.
- ❑ **Capacity Projects.** This category includes projects that will increase the number of aircraft an airport can accommodate. Typical projects include new runways as well as apron and terminal expansion.

Data that help establish priorities are obtained in part from the IDOT Continual Illinois Aviation System Plan process, which includes the annual airport pavement condition survey program and the airport inventory report as well as from results of airport inspections conducted by IDOT.

REBUILD ILLINOIS AIRPORT CAPITAL INVESTMENT PROGRAM

PROGRAM PURPOSE

The Illinois Airport Capital Investment Program provides grants for the planning, construction, reconstruction, extension, development and improvement of public-use airports that are included in the Illinois Aviation System Plan. ACIP grants augment the continual Federal Airport Improvement Program and other state aviation programs where limitations and constraints prevent otherwise justified projects from being completed.

The Rebuild Illinois capital bill appropriated \$144 million to IDOT to create a more comprehensive multi-year program in accordance with the Illinois Aeronautics Act and other applicable state and federal statutes. The first year of the program will be generated from airport project submittals received from a call for projects that occurred on May 7, 2021. Project proposals to improve the state's public aviation facilities were due June 14, 2021. Subsequent program years will be conducted in the same format if needed.

ELIGIBLE APPLICANTS

Eligible applicants are public-use airports in Illinois. A public-use airport is an airport open to the public that also meets the following criteria: publicly owned, or privately owned but designated by the FAA as a reliever in the National Plan of Integrated Airport Systems. An airport must also be included within the IASP to be eligible for a grant.

ELIGIBLE PROJECTS

The program will target justified projects that are of low federal priority or non-compatible with the Federal AIP and other state aviation programs due to limitations such as eligibility. Eligible projects include, airfield and landside improvements, along with limited equipment that maintain the continuation of safe, efficient, secure, and sustainable operations of the Illinois Aviation System that maximize commerce and economic opportunity in Illinois.

Certain professional services that are necessary for eligible projects (such as planning, surveying and engineering) can also be eligible if all IDOT and FAA requirements have been met. IDOT must be able to determine which projects are justified based on civil aeronautical demand and if they conform with the IASP and the National Plan of Integrated Airport Systems. The projects must also meet state and federal environmental and procurement requirements. The IDOT Airport Letting Process, implemented through IDOT Aeronautics, ensures compliance with all applicable state and federal requirements.

EVALUATION CRITERIA AND MATCH REQUIREMENTS

Evaluation criteria and match requirements are being developed by IDOT, whose objective is to enable competitive and performance-based project prioritization and selection. IDOT will use this objective and a competitive process to develop a multi-year program of projects. Criteria will be revisited annually to ensure the program reflects IDOT findings and overarching mission goals found within the LRTP. Criteria will be published annually in conformance with Grant Accountability and Transparency Act and solicitation requirements.

SOLICITATION TIMELINE

Official ACIP program solicitation occurred on May 7, 2021, with a press release from Gov. Pritzker announcing the \$94 million from Rebuild Illinois to revitalize airports. Projects were selected by IDOT based on the established priority criteria. [Rebuild Illinois - Airport Capital Improvement Program Guidance](#). Prior to a selected project being programmed for FY21, sponsors were contacted to ensure project readiness and the ability to match state funding. Subsequent program years will be conducted in the same format if needed. For a list of currently awarded projects click [here](#).

The Illinois Aviation System Plan Process

The Illinois Continual Aviation System Planning Process seeks to:

- Promote an aviation system that improves the quality of life for Illinois residents and ensures access, health, welfare, safety and security-related aviation services and activities. This includes identifying general locations and the types and sizes of aviation facilities to provide adequate aviation services throughout the state.

- ❑ To provide a safe and secure aviation system and remain compliant with all applicable state and federal standards, rules and regulations.
- ❑ To advance development of an orderly, efficient, reliable and effective system of airports that is supportive of the Illinois economy, ensuring that the aviation system is matched to a diverse set of socioeconomic and demographic needs. This includes exploration into aviation facility demand/capacity as well as aviation facility utility to determine development strategies relating to aviation demand, utility and equipage, and where particular strategies might have synergy. The exploration should detail the increased system-wide funding burden for strategies with potential benefits.
- ❑ To protect and support an aviation system that maintains flexibility and resiliency to respond to changes and disruptions to future needs with adequate levels of service. These changes and disruptions could include transformative technology, industry shifts, an economic downturn, natural disaster/climate change and man-made threats.
- ❑ To collect, analyze and report pertinent aviation system data, utilizing a variety of measures and metrics, providing insight into adequacies, deficiencies, and interrelationships.
- ❑ To identify needs for change in the aviation system and policy, at all levels, that can meet inadequacies and future needs.
- ❑ To serve as a programming tool that can assist IDOT in assuring that available funds are expended in the most efficient manner to maximize the effectiveness of federal, state and local investment into aviation and related infrastructure, including surface access.
- ❑ To provide the safest and most adequate facilities feasible in serving the demand of all types of aviation.
- ❑ To provide a forum for developing an airport system whose attributes are consistent with and integrated into Illinois' and a metropolitan area's long-range comprehensive planning policies and plans.
- ❑ To minimize the aviation system's environmental impact.
- ❑ To provide aviation stakeholders guidance and informative data to ensure maximum system performance, compliance, and understanding.

The Illinois Aviation System Plan is a continual planning process that periodically produces a formal narrative and analysis of the overall Illinois Aviation System. This document, currently in the process of being updated, identifies system needs and sets short- to long-term goals and objectives in consideration with the National Airspace System, the evolution of the aviation industry, as well as coordination with industry stakeholders and other IDOT planning processes, such as the Long-Range Transportation Plan.

The formal narrative and analysis of the IASP, including multi-year programs such as this, is based in part on routinely updated and maintained individual system plan components, studies and data collection efforts such as: aircraft operations at non-towered airports, the Illinois Aviation Inventory Report, regional specific planning, and the Illinois Statewide Aviation Economic Impact Study. Several individual system plan components and the overall Illinois Aviation System Plan process are used in project ranking, planning, programming, design and evaluation.

PROPOSED TRANSIT IMPROVEMENT PROGRAM

PROGRAMMING OVERVIEW AND PROCESS

Adequate and reliable funding allows transit systems to modernize and rehabilitate aging capital assets, provide new service expansion, and meet Illinois' mobility needs. Reliable funding also allows for the provision and stability of transit operations across the state. State and federal funding for capital and operating assistance is distributed throughout Illinois according to area regions. The regions are Northeastern Illinois, which is composed of the Regional Transportation Authority member counties, and Statewide Illinois, which is divided between urban and rural areas. Transit programming is managed collaboratively by IDOT, transit providers, municipalities, metropolitan planning organizations and the Federal Transit Administration. Due to the localized programming of transit improvement projects, this section will identify where local transit improvement programming information can be found.

The Rebuild Illinois capital program created three new transit funding programs: The Multimodal Transportation Bond Fund, Regional Transportation Authority Capital Improvement Fund and the Downstate Mass Transportation Capital Improvement Fund. IDOT approved capital grants in the Statewide area as part of the third and final round of Rebuild Illinois Multimodal Transportation Bond and Pay-Go Funds.


Since 2020, IDOT has taken a more active role in project selection through the implementation of the downstate portion of the Multimodal Transportation Bond Fund program, and Downstate Mass Transit Capital Improvement Fund program. Implementation of these programs specifically focused on achieving the goals of the state's [Transit Asset Management Plan](#) through an application process that used transparent and objective scoring criteria and consideration of the annual Capital Needs Assessment and TAMP priorities. Select RTA and statewide projects resulting from Rebuild Illinois programming are identified in the APPENDIX - Capital Project Reports.

SYSTEM BACKGROUND

NORTHEASTERN ILLINOIS

The Northeastern Illinois area consists of Cook, DuPage, Kane, Lake, McHenry and Will counties. The Regional Transportation Authority is responsible for financial oversight and regional coordination of transit service, while the day-to-day operations are the responsibility of three service boards – the Chicago Transit Authority (rail, bus rapid transit and bus), Metra Commuter Rail and Pace Suburban Bus. Combined, these services provided over 177 million trips during FY 2021 and 265 million trips in FY 2022. Annual ridership data are reported to the National Transit Database. Information on Illinois Transit (Northeastern Illinois and Statewide) ridership data can be found [here](#).

PERCENTAGE OF NORTHEASTERN ILLINOIS TOTAL RIDERSHIP - FY 2022

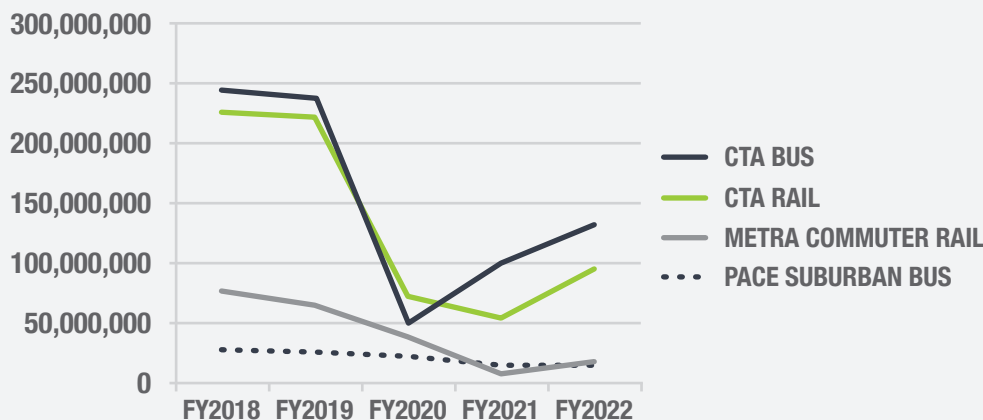


Northeastern Illinois Ridership Trends

Ridership numbers have increased 49% across the RTA region between SFY 2021 to SFY 2022. During the height of the COVID-19 pandemic (SFY 2020 - SFY2021) ridership numbers decreased at an average of 58% across the RTA region. Transit, as with other people-oriented service industries, suffered drastically as a result of the COVID-19 pandemic. The ridership increase of almost 100 million trips during SFY 2022 provides evidence towards an industry rebound. With many offices opting to keep remote work and other alternatives that were implemented during the

pandemic in place post pandemic, peak service hours and ridership patterns may change, requiring the service boards to adjust. As transit needs change, IDOT, in partnership with the RTA and service boards, will meet the need to ensure that safe and reliable transit remains a viable option in the region.

FY 2018-2022 NORTHEASTERN ILLINOIS RIDERSHIP



STATEWIDE ILLINOIS – URBAN AND RURAL

Statewide Illinois transit providers are classified as those that serve the 96 counties of the state outside of Northeastern Illinois. Transit systems in Statewide Illinois are categorized into urbanized and rural classifications.

Statewide saw an overall increase of 29% in ridership from FY21 to FY22. Urban service showed an increase of 31%, while the Rural service increased 9%. While ridership is still down 39% from pre-pandemic levels, data are showing a gradual return of riders. IDOT will continue to monitor these trends.

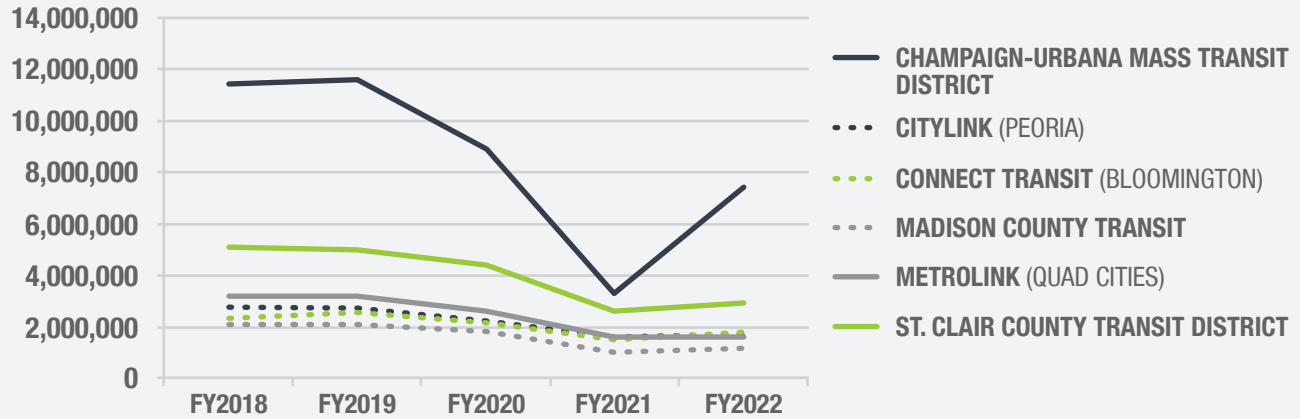
Urbanized Systems

Statewide urbanized areas are served by 13 mass transit districts/municipal transit operators providing fixed-route and ADA complementary paratransit services to Statewide urbanized areas (50,000 or greater population). These providers are:

- [Bloomington-Normal \(Connect Transit\)](#)
- [Champaign-Urbana MTD](#)
- [Danville Mass Transit](#)
- [Decatur Public Transit System](#)
- [DeKalb \(TransVac\)](#)
- [Greater Peoria MTD \(CityLink\)](#)
- [Madison County MTD](#)
- [River Valley Metro MTD](#)
- [Rock Island County Metropolitan MTD \(MetroLink\)](#)
- [Rockford MTD](#)
- [Sangamon MTD \(Springfield\)](#)
- [St. Clair County MTD](#)
- [Stateline MTD](#)

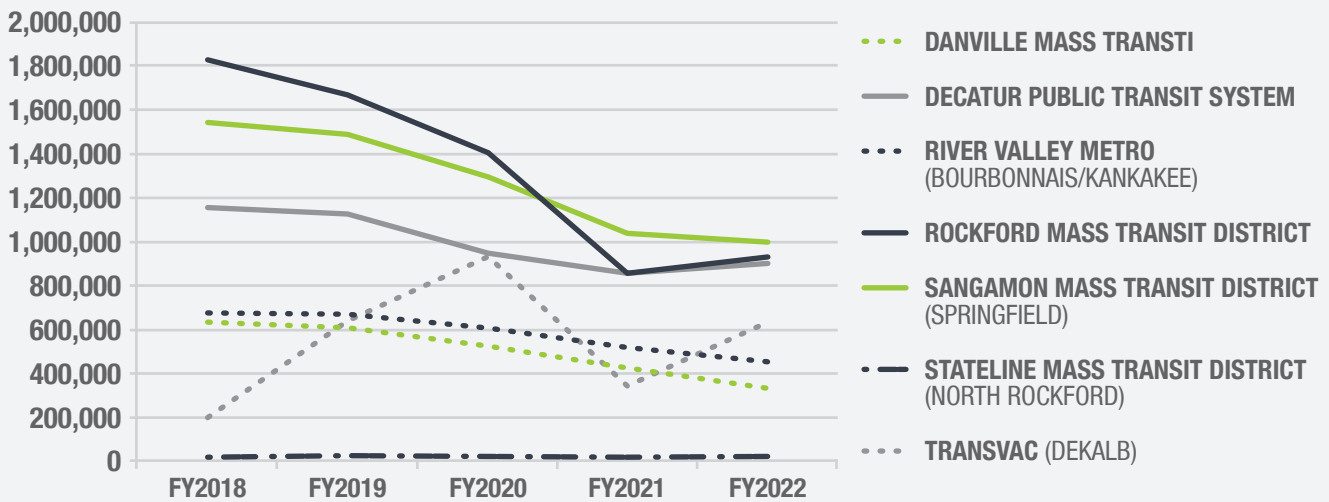
For larger downstate urban providers, the Champaign-Urbana Mass Transit District led urban service increases at a rate of 120% from FY21 to FY22, and Connect Transit and Madison County Transit both had increases at rates of 16% from FY21 to FY22.

FY 2018-2022 DOWNSTATE URBAN RIDERSHIP (LARGER SYSTEMS)



For smaller, downstate urban providers, TransVAC led urban service increases at a rate of 86% from FY21 to FY22, and Stateline Mass Transit District (North Rockford) and Rockford Mass Transit District had rates of 20% and 9%, respectively, from FY21 to FY22.

FY 2018-2022 DOWNSTATE URBAN RIDERSHIP (SMALLER SYSTEMS)



Rural Systems

Rural areas (with populations of less than 50,000) are served by seven mass transit districts, five municipality and 31 county systems. Transit operators provide various transportation services, such as demand-response and deviated fixed route.

County Provider Name	FY 2022 Ridership	Ridership Gains/Losses at End of FY 2018-2022
Bond County	27,057	Losses of 10-50% ▼
Boone County	5,321	Losses of 10-50% ▼
Carroll County	26,463	Gains of 50%+ ▲

County Provider Name	FY 2022 Ridership	Ridership Gains/Losses at End of FY 2018-2022
Champaign County	23,539	Gains/losses of +/- 10%
Coles County	31,820	Losses of 50%+ ▼
DeKalb County	39,910	Gains of 10-50% ▲
Douglas County	10,565	Gains/losses of +/- 10%
Effingham County	31,210	Gains/losses of +/- 10%
Fulton County	16,051	Losses of 10-50% ▼
Grundy County	13,442	Losses of 10-50% ▼
Hancock County	6,384	Losses of 10-50% ▼
Henry County	40,767	Losses of 10-50% ▼
Jersey County	26,430	Losses of 10-50% ▼
Jo Daviess County	33,071	Losses of 10-50% ▼
Kankakee County	25,839	Losses of 10-50% ▼
Kendall County	22,808	Gains of 50%+ ▲
Macoupin County	8,021	Losses of 50%+ ▼
McLean County	56,643	Losses of 10-50% ▼
Peoria County	18,757	Losses of 10-50% ▼
Piatt County	30,396	Losses of 10-50% ▼
Shelby County	53,582	Losses of 10-50% ▼
Tazewell County	39,782	Gains/losses of +/- 10%
Warren County	49,415	Losses of 10-50% ▼
Whiteside County	28,978	Losses of 10-50% ▼
Woodford County	8,814	Losses of 10-50% ▼

Type of Provider	Provider Name	FY 2022 Ridership	Ridership Gains/Losses at End of FY 2018-2022
County (Jointly)	Bureau/Putnam County	57,948	Gains of 10-50% ▲
	Lee/Ogle County	77,877	Gains/losses of +/- 10%
	Logan/Mason County	11,176	Gains of 50%+ ▲
	Marshall/Stark County	9,554	Gains of 50%+ ▲
	Rock Island/Mercer County	10,439	Gains/losses of +/- 10%
	Sangamon/Menard County	4,424	Gains of 10-50% ▲
City	City of Freeport	46,356	Losses of 50%+ ▼
	City of Galesburg	94,052	Losses of 10-50% ▼
	City of Macomb	235,064	Losses of 50%+ ▼
	City of Ottawa	66,500	Gains of 10-50% ▲
	City of Quincy	201,919	Losses of 10-50% ▼
Transit District	CRIS Rural Mass Transit District (Vermillion)	50,859	Losses of 10-50% ▼
	Jackson County Mass Transit District	83,340	Gains of 50%+ ▲
	Monroe Randolph Transit District	8,021	Losses of 10-50% ▼
	Rides Mass Transit District	345,373	Losses of 10-50% ▼
	Shawnee Mass Transit District	13,969	Losses of 50%+ ▼
	South Central Illinois Mass Transit District	321,210	Losses of 10-50% ▼
	West Central Mass Transit District	86,956	Losses of 10-50% ▼

Rural System Operators

In many instances, the day-to-day operations of Statewide rural county and city-based transit are undertaken by nonprofit or public-sector organizations. Below is a list showing the respective operator for each transit system, along with a link where more transit information can be found. All seven rural transit districts are also included.

- ❑ **Bond County:** [Bond County Transit](#)
- ❑ **Boone County:** [Boone County Public Transportation](#)
- ❑ **Carroll County:** [Carroll County Transit](#)
- ❑ **Champaign County:** [Champaign County Area Rural Transit System](#)
- ❑ **Coles County:** [Dial-A-Ride](#)
- ❑ **DeKalb County:** [Voluntary Action Center](#)
- ❑ **Douglas County:** [Dial-A-Ride](#)
- ❑ **Effingham County:** [CEFS. Economic Opportunity Corporation](#)
- ❑ **Fulton County:** [Fulton County Rural Transit](#)
- ❑ **Grundy County:** [Grundy Transit System](#)
- ❑ **Hancock County:** [Hancock County Public Health Department](#)
- ❑ **Henry County:** [Henry County Public Transportation](#)
- ❑ **Jersey County:** [Tri-County Rural Transit](#)
- ❑ **Jo Daviess County:** [Jo Daviess County Transit](#)
- ❑ **Kankakee County:** [Show Bus](#)
- ❑ **Kendall County:** [Kendall Area Transit](#)
- ❑ **Logan County:** [Show Bus](#)
- ❑ **Macoupin County:** [Macoupin County Public Health Department](#)
- ❑ **Mason County:** [Show Bus](#)
- ❑ **McHenry County:** [MCRide](#)
- ❑ **McLean County:** [Show Bus](#)
- ❑ **Peoria County:** [CountyLink](#)
- ❑ **Piatt County:** [Piattran](#)
- ❑ **Shelby County:** [CEFS Economic Opportunity Corporation](#)
- ❑ **Tazewell County:** [We Care Inc](#)
- ❑ **Warren County:** [Warren Achievement Center](#)
- ❑ **Whiteside County:** [Whiteside County Senior Center](#)
- ❑ **Woodford County:** [We Care Inc](#)
- ❑ **Bureau/Putnam counties:** [Bureau and Putnam Area Rural Transit](#)
- ❑ **Lee/Ogle counties:** [Lee-Ogle Transportation System](#)
- ❑ **Marshall/Stark counties:** Marshall-Stark Transportation - No website. Please call (309) 364-2287.
- ❑ **Rock Island/Mercer counties:** [RIM Rural Transit](#)
- ❑ **Sangamon/Menard counties:** [Sangamon/Menard Area Regional Transit](#)
- ❑ **City of Freeport:** [Pretzel City Area Transit](#)
- ❑ **City of Galesburg:** [Galesburg Transit](#)
- ❑ **City of Macomb:** [Go West Transit](#)
- ❑ **City of Ottawa:** [North Central Area Transit](#)
- ❑ **City of Quincy:** [Quincy Transit Lines](#)
- ❑ [CRIS Rural Mass Transit District](#)
- ❑ [Jackson County Mass Transit District](#)
- ❑ [Monroe Randolph Transit District](#)
- ❑ [Rides Mass Transit District](#)
- ❑ [Shawnee Mass Transit District](#)
- ❑ [South Central Mass Transit District](#)
- ❑ [West Central Mass Transit District](#)

FUNDING SOURCES AND AMOUNTS

FY 2024-2029 transit programming uses a combination of federal, state, and local sources to fund the cost of transit operations and capital improvement projects. The actual FY 2024-2029 federal grant dollars that will become available for transit in Illinois are dependent on the following: enactment of new federal authorizing legislation, success of the state and transit systems in securing discretionary funds, and distribution of flexible funds for transit projects. State and federal funding information is included here. Local funding information can be found by contacting the transit operator or its funding agency (i.e., city, county or MPO).

FEDERAL FUNDING

Federal legislation establishes the funding amounts for Illinois' transit systems. MPO-generated FY 2024-2029 program estimates are based on the current levels of funding. Note that federal funding levels may be subject to change.

Enhanced Mobility of Seniors and Individuals with Disabilities (5310)

This program is intended to enhance mobility for seniors and individuals with disabilities by providing funds for programs to serve the special needs of transit-dependent populations that cannot be served by traditional public transportation services or ADA complementary paratransit services. IDOT is the designated state agency to receive and disburse these funds. IDOT uses the funds for the statewide consolidated vehicle procurement program to purchase paratransit vehicles for qualified grantees.

	FY2025-2029 Estimated Apportionment:
5310	\$43.8M

Rural Area Formula Grants (5311)(b)(3)

These rural formula funds support a technical assistance and training program provided through the Illinois Rural Transit Assistance Center at Western Illinois University in Macomb.

	FY2024 Apportionment:	FY2025-2029 Estimated Apportionment:
5311	\$399,300	\$80M

Rural Area Formula Grants (5311) & 5311(f)

This program provides capital and operating assistance to states to support public transportation in rural areas with populations less than 50,000, where many residents often rely on public transit to reach their destinations. A portion of these funds are used for intercity bus activities (5311)(f), in addition to supporting the state's Human Services Transportation Program.

In 2021 Congress passed the Infrastructure Investment and Jobs Act, which intends to increase all aspects of federal public transportation funding. This infrastructure law is anticipated to increase annual 5311 and 5311(f) apportionments by 30% over a five year span, FFY22 through FFY26.

	FY2024 Estimated Apportionment:	FY2025-2029 Estimated Apportionment:
5311	\$23.6M	\$80M

Bus and Bus Facility Grants (5339)

Provides capital funding to replace, rehabilitate and purchase buses and related equipment and to construct bus-related facilities.

	FY2025-2029 Estimated Apportionment:
5339	\$37.1M

STATE FUNDING

To secure federal transit funds and continue the improvements to the public transportation systems, the state will need to provide additional bond authorizations and appropriations. State funding categories are summarized below with estimated funding levels (in millions).

Public Transportation Fund

These funds are appropriated by the state for operating assistance and to match federal and local funds. They provide a portion of the eligible expenses for transit operations.

	FY2024 Estimated Apportionment:	FY2025-2029 Estimated Apportionment:
Statewide Urban	\$374M	\$1.5B
Statewide Rural	\$79.5M	\$320M

Downstate Transit Improvement Fund

The Downstate Transit Improvement Fund is used by the state to fund capital projects outside northeastern Illinois for eligible participants. Funding cycles occur periodically.

	FY2024 Estimated Apportionment:	FY2025-2029 Estimated Apportionment:
Statewide	\$3.5M	\$12M

Transportation Series B Bonds

Transportation Series B Bonds are issued by the state to fund capital projects. These bonds fund public transportation capital improvement projects and provide state capital assistance to transit operators and municipalities throughout Illinois. These bonds match federal, state and local capital funds. No Series B Bonds have been issued at the time of this publication.

	FY2024 Estimated Apportionment:	FY2025-2029 Estimated Apportionment:
Statewide	\$1.75M	\$4.85M

Multimodal Transportation Bond Fund

The Bond Authorization Bill of 2019 provides funds for capital projects across the state (Northeastern Illinois and Statewide). The bond funds awarded to Northeastern Illinois are awarded through collaboration with the RTA, whereas the bond funds awarded to Statewide are done through an open competitive bidding process conducted by IDOT.

	FY2024 Estimated Apportionment:
Northeastern Illinois	\$485M
Statewide	\$96M

Downstate Mass Transportation Capital Improvement Fund

The Bond Authorization Bill includes capital funding for downstate transit districts labeled pay-as-you-go funding or PayGo.

FY2024 Estimated Apportionment:	FY2025-2029 Estimated Apportionment:
\$32.5M	\$185M

SELECT MAJOR CAPITAL PROJECT SUMMARIES ***NORTHEASTERN REBUILD ILLINOIS HIGHLIGHTS***

- ❑ **Metra Battery Powered Locomotives.** This project will fund the conversion of three diesel locomotives to zero-emission battery power. The battery-powered locomotives will be compatible with Metra's existing fleet and will be capable of operating on any Metra line that uses diesel-hauled trains. The batteries will provide motive power as well as for onboard systems such as lighting, intercom and HVAC.
- ❑ **Metra Van Buren Street Station Rehabilitation.** The intent of Metra's Van Buren Street Station Rehabilitation project is to rehabilitate the historic Van Buren Street Station on the Metra Electric Line. Water infiltration has created maintenance issues in the pedestrian tunnels and the historic waiting area. Platform facilities are deteriorated due to age and exposure to Chicago's weather.
- ❑ **CTA Blue Line Traction Power - Barry, Damen, and Canal.** This project includes the construction of a tie house (at the intersection of Milwaukee/Canal/Lake Street) and two new substations (at Barry/Kimball intersection and Damen/Milwaukee intersection) to support traction power needs on the Blue Line. These assets will support increasing ridership demands as well as the power needed to support the 5000 and 7000 series rail cars. The location of the tie house and substations were determined by the Blue Line Load Flow study, which identified areas that were likely to experience traction power issues.

Adding two new substations on the O'Hare Branch of the Blue Line will provide necessary power capacity to accommodate the Blue Line O'Hare Branch's ridership demand and to meet the higher power requirements for planned new rail cars on the system (the 7000 series). The newer rail car fleet will likely impact the performance of the existing traction power system infrastructure and cause a drop in voltage at critical points along the line. These substations are a critical investment to accommodate growing ridership and to maintain reliable rail service.

- ❑ **Harvey Transportation Center.** Pace is partnering with Metra, the city of Harvey and IDOT with the intent to move the transportation center and combine it with the Metra station, with Metra leading the project. The project may require the permanent rerouting of traffic on Park Avenue and a land swap of the current transportation center location, requiring coordination with the city of Harvey and IDOT. Pace will provide Metra with a design plan that will determine the elements of the construction renovation and number of buses that will be using the facility. Improvements include pavement, lighting, platforms, shelters, restrooms, structures, and systems. The facility may also include a taxi release area to create a multimodal facility. However, this complicated project will involve federal, state, IDOT and the city of Harvey to agree with the design plan concept. If the design plan is rejected for a multimodal build, then a renovation of the existing Transportation Center will be designed and completed.

The 20-year-old Harvey Transportation Center has been designated in "marginal" condition according to Pace's Transit Asset Management Plan. These improvements are needed to support the implementation of Rapid Transit service on the Pulse Halsted and 159th Street lines in addition to the Tri-State Express Bus service. Combining the transportation center and Metra station will create efficiencies of a multimodal passenger facility. The city of Harvey is working with CMAP and RTA on a Local Technical Assistance and Community Planning Program to revitalize the area surrounding this transit hub.

- ❑ **Pace New Northwest Division Garage.** In 2018, Pace purchased a 23-acre site with an existing 430,000-square-foot building at 1600 S. Wolf Road to replace its existing Northwest Division. This grant will provide for all construction, A/E, project administration, and project management oversight services needed to construct the facility, including being equipped with a Compressed Natural Gasfueling station designed to supply an all-CNG bus fleet. It will also include all required building materials and utilities needed to meet building code requirements. The renovated facility will be a full-service, fully equipped heavy-duty bus repair, maintenance and storage garage. Occupancies will also include Pace Vanpool Services and graphics departments including Pace's Print Shop.

STATEWIDE REBUILD ILLINOIS HIGHLIGHTS

Awards for Round III of the Rebuild Illinois statewide capital transit program were announced in January. Forty-four awards totaling nearly \$114 million were awarded to 32 Illinois public transit providers, of which 12 were located in urban areas and 20 in rural areas. Nearly \$85 million was awarded to urban providers and nearly \$29 million was awarded to rural providers, which is approximately a 5% to 25% split between funding for urban/rural transit providers, mirroring state operating funding for Illinois transit providers. The following are some highlighted projects from the Round III awards.

- ❑ **Bloomington Normal Public Transit System.** Was awarded \$8 million to build a facility for microtransit/paratransit operations and workforce development. Connect Transit will construct a facility to be used as training and meeting space as well as vehicle storage for paratransit and new on-demand microtransit vehicles. By constructing a new storage and workforce development facility, Connect Transit will have the ability to continue to store all vehicles indoors, which helps promote extended vehicle life and keeps vehicles clean. Additionally, having electric vehicles stored in a warm facility during winter months helps extend the service range of the vehicles, which helps lower operational costs and lessens the burden for maintenance staff that must repair and oversee many vehicles. Additionally, constructing a storage facility that has charging capabilities for all vehicles stored within will support Connect Transit's plans to continue to electrify its fleet, including the planned electrification of the paratransit fleet in the coming years.
- ❑ **Boone County.** Was awarded \$3 million for the construction of a new administration and maintenance facility. Boone County will use this grant funding for the development of a new Boone County Public Transportation administration and operations facility in Belvidere. The estimated 10,000- to 15,000-square-foot facility will house all operations of the public transportation program, including office, dispatch, administration, maintenance and vehicle storage. Grant funds will be used to construct a new building or to redevelop an existing building for the facility. Currently, the program operates from the Boone County Council on Aging's Keen Age Center facility at 2141 Henry Luckow Lane in Belvidere.
- ❑ **The city of DeKalb.** Was awarded \$4.2 million for the purchase of – six 40-foot expansion buses at a cost of \$700,000 per bus. Currently, all fixed route vehicles in city of DeKalb Public Transit's service fleet are owned and operated by their contracted service provider, Transdev. This arrangement where the contractor provides the fleet makes CDPT overly reliant on one contractor and may limit competitive bidding since few transit operators will have the resources to bring in their own bus fleet.

CDPT's plan is to take advantage of funding opportunities to purchase transit vehicles under city ownership. Over time, this will reduce our reliance on one vendor to provide capital and will provide the city with options on how to transform the service in the future.

- ❑ **The city of Quincy.** Was awarded \$3.9 million for the relocation of a bus transfer facility. The new transit transfer station and parking lot would encompass two lots located along Jersey Street between South Sixth and South Seventh streets. The combined size of the lots is 327' x 189'. A total of eight bus stalls would be constructed, with each being able to accommodate a 45-foot-long bus. The parking lot would include approximately 97 parking stalls, including nine ADA compliant stalls near the bus stalls. The new transit transfer station will feature ADA compliant sidewalks and ramps leading up to the accessible bus stalls. Off-street ADA vehicle parking will be incorporated into the transfer station.

- ❑ **Rock Island County Metropolitan Mass Transit District.** Was awarded \$6 million for the purchase of six replacement zero-emission buses. Replacement of the six compressed natural gas buses will lower the average age of the vehicles in Rock Island's fleet and reduce the cost of maintaining outdated vehicles. It's also consistent with their efforts to transition to a mixed fleet of low- or no-emission vehicles. Over the lifetime, the CNG and diesel buses have cost more to maintain and fuel than the anticipated lifetime for the electric fleet. This savings does not account for additional cost reductions as MetroLINK utilizes its rooftop solar array at its Operations and Maintenance Facility for vehicle charging needs.

- ❑ **Sangamon Mass Transit District.** Was awarded \$6.9 million for the construction of a new transfer center. SMTD operates an on-street secondary transfer hub located on the south side of town central to both the east and west sides of Springfield. SMTD will construct a permanent facility to take the place of the on-street location of Junction Circle.


- ❑ **South Central Illinois Mass Transit District.** Was awarded \$900,000 for the second phase of the construction of a new transfer facility. In Rebuild Illinois Round II, South Central Illinois MTD was awarded funding for the purchase and paving of a vacant lot for use as a transfer point (station) in the city of Mount Vernon. After purchasing the property and paving it with Rebuild Illinois Round II funds, South Central Illinois MTD will use the Round III funds to fence the property for security and construct a small building on the property that will serve as a shelter for riders and as an information and ticket sales station. A steel canopy will also be constructed on the property that will serve as shelter for buses meeting to transfer riders for both intra- and inter-city routes. Six bus slips will initially be installed to accommodate present needs as well as provide an extra space for other transit agencies to utilize for transfers between transit districts.



FY 2024-2029

PROPOSED HIGHWAY IMPROVEMENT PROGRAM

Project Listing



GUIDE TO HIGHWAY PROJECT LISTINGS

Projects on the state highway system identified for the FY2024-2029 Proposed Highway Improvement Program are listed on the following pages. The lists are identified within IDOT's nine geographic highway districts. The map on page 57 shows individual highway district boundaries.

The following sequence is used within the district project listing:

- Interstate-marked routes in ascending numerical order
- U.S.-marked routes in ascending numerical order
- Illinois-marked routes in ascending numerical order
- Unmarked routes in alphabetical order by street name starting with numbered streets

The estimated cost of each project is shown. The actual cost of a project listed for FY 2024-2029 can vary depending on when it is implemented in the multi-year period.

The listing of projects is arranged in seven columns:

Route/Street	Location	Improvements	Est. Cost	City	MYP Years	
		TAMP Category			Past	Current

- Route/Street** – Identifies the marked route(s) and street name.
- Location** – Identifies project limits and length.
- Improvements** – Identifies type of improvement.
- TAMP Category** – Identifies the Transportation Asset Management Plan category that the project falls within.
- Est. Cost** – Identifies the estimated project cost.
- City/County** – Identifies city or county.
- MYP Years Past** – Identifies the number of years a project has appeared in the multi-year program. FY2024-2029 is year one.
- MYP Years Current** – Identifies projects scheduled for FY2024 and those scheduled for FY2025-2029.
- Project footnotes denote special fund sources, participation requirements and other important, project-specific information.

Roadway Information

Miles	AADT	Truck Pct	NHS
1.27	29,579	6.3	Y
0.36	25,267	8.4	N

- Miles** – Identifies project length.
- AADT** – Identifies the average volume of traffic for one day (24-hour period), also known as Annual Average Daily Traffic.
- Truck Pct** – Identifies the percentage of the average volume of total trucks compared to the average volume of total vehicles for an average day.
- NHS** – Shows if this route is designated as part of the National Highway System.

Structure Information

Str Number	AADT	Truck Pct	NHS
0161013	29,100	3	Y

- Str Number** – The unique identification number assigned to each structure.
- AADT** – Identifies the average volume of traffic for one day (24-hour period), also known as Annual Average Daily Traffic.
- Truck Pct** – Identifies the percentage of the average volume of total trucks compared to the average volume of total vehicles for an average day.
- NHS** – Shows if this route is designated as part of the National Highway System.

HIGHWAY PROJECT LISTING GLOSSARY

A

AADT Annual Average Daily Traffic
ADA Americans with Disabilities Act
AVE/AV Avenue

B

BI-DIRECT Bi-Directional
BLDG Building
BLVD Boulevard
BUS/BUSN Business Route
BYP Bypass

C

CAA Clean Air Act
CC Community College
CD Collector-Distributor
CDOT Chicago Department of Transportation
CH County Highway
CMAQ Congestion Mitigation Air Quality
CO County
CRS Condition Rating Survey
CT Court
CTA Chicago Transit Authority

D

DEMO Demonstration
DIST District
DR Drive

E

E East
E-W East-West
EB Eastbound
ECL East Corporate Limit
EIS Environmental Impact Statement
EXPWY Expressway
EXT Extension

F

FAP Federal-aid Primary
FAS Federal-aid Secondary
FAU Federal-aid Urban
FR Frontage Road
FT Feet
FY Fiscal Year(s)

H

HGTS Heights
HPP High Priority Projects Program
HS High School
HWY Highway

I

I Interstate Route
ICC Illinois Commerce Commission
IDNR Illinois Department of Natural Resources
IDOT Illinois Department of Transportation
IHPA Illinois Historic Preservation Agency
ILL Illinois Route
I&M Illinois & Michigan
INCL Including
INT Intersection
INTCHG Interchange
IRI International Roughness Index
ITEP Illinois Transportation Enhancement Program
ISTEA Intermodal Surface Transportation Efficiency Act of 1991
ISTHA Illinois State Toll Highway Authority

J

JCT Junction

L

LN Lane

M

MAP-21 Moving Ahead for Progress in the 21st Century
METRA Rail Transit System
MI Mile(s)
MO Missouri
MRB Mississippi River Bridge
MT Mount
MYP Multi-Year Program

N

N North
NB Northbound
NCL North Corporate Limit
NCIIP National Corridor Infrastructure Improvement Program
NE Northeast
NW Northwest
NHS National Highway System

O

OR Other Road

P

P.E. Preliminary Engineering
 PE (PHASE I) .. Location Studies
 PE (PHASE II).. Plan Preparation
 PK Park
 PKWY Parkway
 PL..... Place
 PNRS..... Projects of National and Regional
 Significance

R

RD Road
 REHAB Rehabilitation
 ROW Right of Way
 RR Railroad

S

S..... South
 SAFETEA-LU .. Safe Accountable Flexible and Efficient
 Transportation Equity Act – Legacy for
 Users
 SB Southbound
 SBI..... State Bond Issue
 SCL South Corporate Limit
 SE Southeast
 SMART Surface Maintenance at the Right Time
 ST..... Street
 STA..... Station
 STR Structure
 SW..... Southwest

T

TAMP Transportation Asset Management Plan
 TEA-21..... Transportation Equity Act for the 21st
 Century
 TI Transportation Improvements
 TR Township Road
 TRAF Traffic
 TRIB..... Tributary
 TSL..... Type, Size and Location Plans

U

US US Route

W

W West
 WB..... Westbound
 WCL..... West Corporate Limit

IDOT REGION AND DISTRICT BOUNDARIES

ILLINOIS DEPARTMENT OF TRANSPORTATION REGION and DISTRICT BOUNDARIES

Region 1



DISTRICT 1

201 WEST CENTER COURT
SCHAUMBURG, ILLINOIS 60196
PHONE: 847/705-4000

Region 2



DISTRICT 2

819 DEPOT AVENUE
DIXON, ILLINOIS 61021
PHONE: 815/284-2271

DISTRICT 3

700 EAST NORRIS DRIVE
OTTAWA, ILLINOIS 61350
PHONE: 815/434-6131

Region 3



DISTRICT 4

401 MAIN STREET
PEORIA, ILLINOIS 61602
PHONE: 309/671-3333

DISTRICT 5

13473 IL HWY. 133
P.O. BOX 610
PARIS, ILLINOIS 61944
PHONE: 217/465-4181

Region 4



DISTRICT 6

126 EAST ASH STREET
SPRINGFIELD, ILLINOIS 62704
PHONE: 217/782-7301

DISTRICT 7

400 WEST WABASH
EFFINGHAM, ILLINOIS 62401
PHONE: 217/342-3951

Region 5

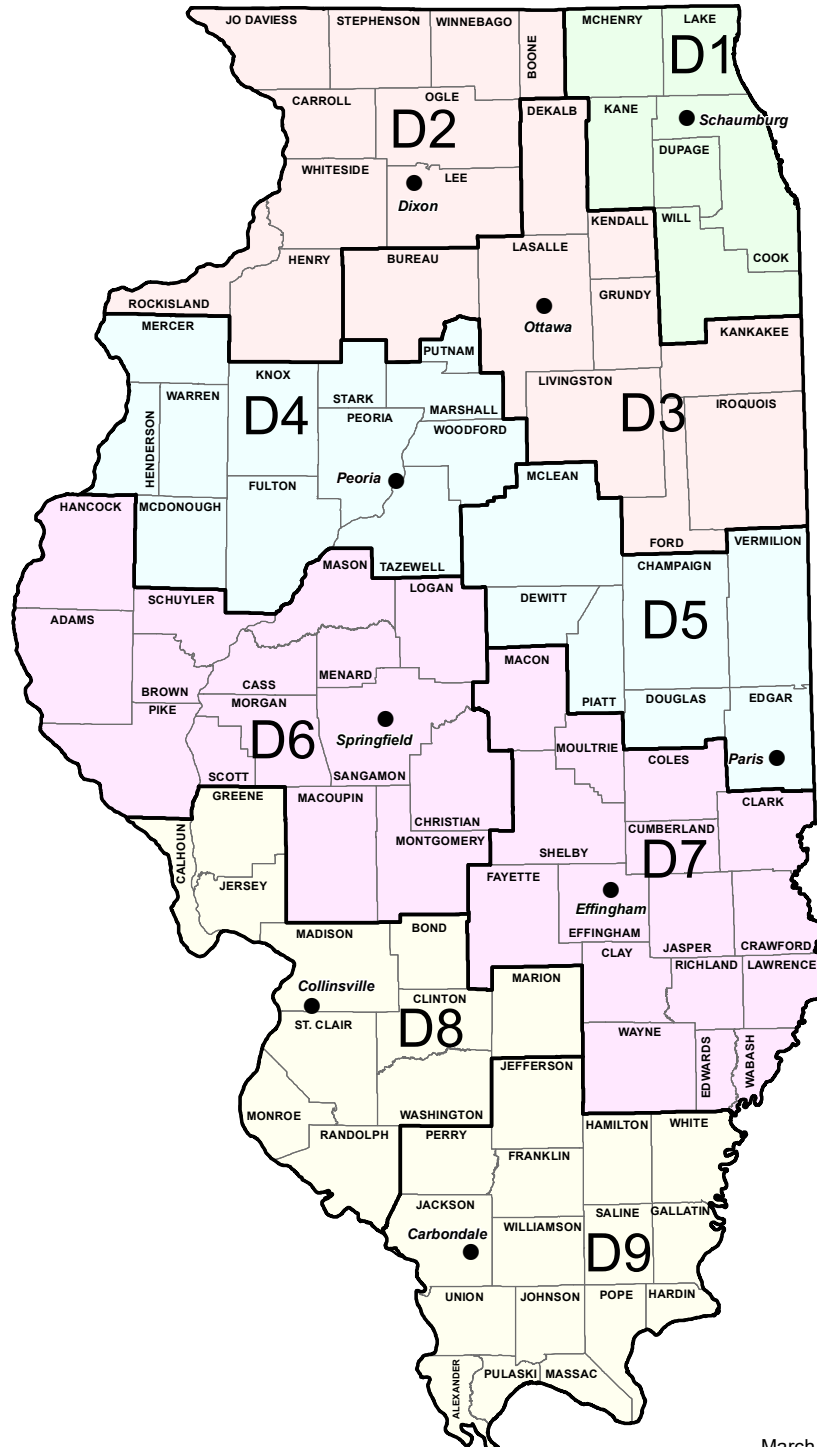


DISTRICT 8

1102 EASTPORT PLAZA DRIVE
COLLINSVILLE, ILLINOIS 62234
PHONE: 618/346-3100

DISTRICT 9

STATE TRANSPORTATION BUILDING
P.O. BOX 100
CARBONDALE, ILLINOIS 62903
PHONE: 618/549-2171



March 2022



HIGHWAY PROJECT LISTING INDEX

<u>District 1</u>	<u>Page</u>
Program Summary.....	1-i
State Project List	1-1 to 1-220
Local Project List	1-221 to 1-281
<u>District 2</u>	
Program Summary.....	2-i
State Project List	2-1 to 2-87
Local Project List	2-88 to 2-100
<u>District 3</u>	
Program Summary.....	3-i
State Project List	3-1 to 3-62
Local Project List	3-63 to 3-80
<u>District 4</u>	
Program Summary.....	4-i
State Project List	4-1 to 4-55
Local Project List	4-56 to 4-66
<u>District 5</u>	
Program Summary.....	5-i
State Project List	5-1 to 5-35
Local Project List	5-36 to 5-42
<u>District 6</u>	
Program Summary.....	6-i
State Project List	6-1 to 6-82
Local Project List	6-83 to 6-107
<u>District 7</u>	
Program Summary.....	7-i
State Project List	7-1 to 7-63
Local Project List	7-64 to 7-84
<u>District 8</u>	
Program Summary.....	8-i
State Project List	8-1 to 8-72
Local Project List	8-73 to 8-95
<u>District 9</u>	
Program Summary.....	9-i
State Project List	9-1 to 9-71
Local Project List	9-72 to 9-86
<u>Statewide Items</u>	
Program Summary.....	0-i
State Project List	0-1 to 0-19
Local Project List	0-20 to 0-24

DISTRICT 1 OVERVIEW

FY 2024-2029

6 COUNTIES

- COOK
- DUPAGE
- KANE
- LAKE
- MCHENRY
- WILL

2,712 MILES OF HIGHWAYS

1,454 BRIDGES

55 MILLION VEHICLE MILES OF TRAVEL DAILY

\$6.6 BILLION FOR IMPROVEMENTS DURING FY 2024-2029



MAJOR DISTRICT HIGHWAY PROJECTS BY COUNTY

COOK

- **I-190 from Bessie Coleman Drive to I-90 (Kennedy Expressway):** \$611.5 million for reconstruction and construction of auxiliary lanes, construction of auxiliary lanes and additional ramps from Bessie Coleman Drive to I-90, improving safety and access to O'Hare International Airport in Chicago and Rosemont.
- **I-290 Corridor:** \$366 million for bridge replacement and/or rehabilitation from Mannheim Road to Racine Avenue.
- **Illinois 53:** \$111.4 million for twelve new bridge decks, three bridge superstructure replacements and other improvements from U.S. 12 to Illinois 62 in Arlington Heights, Palatine and Rolling Meadows.
- **Illinois 43:** \$91.3 million to construct railroad grade separation at 65th Street in Bedford Park.
- **U.S. 12/20/45 (95th Street):** \$81.7 million for several bridge replacements, intersection reconstruction and additional improvements at Stony Island Avenue in Chicago.
- **Pershing Road:** \$54 million for bridge replacement at Racine Avenue and CN Railroad in Chicago.
- **I-90/94:** \$42.4 million for bridge deck overlays, bridge joint replacements and repairs, bridge approach roadwork, patching and other improvements from I-94 to Hubbard Street in Chicago.
- **I-55:** \$37.9 million for bridge replacement at Illinois 43 in Forest View.
- **I-80:** \$29.2 million for bridge replacement at I-294 in Hazel Crest.
- **Ida B Wells Drive:** \$26.7 million for bridge superstructure replacement, superstructure rehabilitation and new bridge deck at the old post office in Chicago.
- **Willow Road:** \$22 million for reconstruction, intersection improvements and construction of additional lanes from east of Des Plaines River to Waterview Drive in Glenview and Prospect Heights.
- **Rand Road:** \$15.6 million for bridge replacement and ADA improvements at Des Plaines River.
- **Illinois 43:** \$14.6 million for bridge superstructure rehabilitation and bridge repair at Sanitary and Ship Canal in Forest View.

DUPAGE

- **Illinois 56 corridor improvements:** \$39.9 million for a new bridge, reconstruction and construction of additional lanes from west of Illinois 53 to west of I-355, and at Illinois 53.

KANE

- **U.S. 20:** \$124.5 million for bridge replacements, construction of auxiliary lanes and other improvements from west of Randall Road to east of Shales Parkway in Elgin.
- **Illinois 47/U.S. 30:** \$70.6 million to improve 4.3 miles with bridge replacements, reconstruction and additional lanes, as well as other improvements from Cross Street to south of Galena Road in Sugar Grove and Yorkville.
- **U.S. 20:** \$59.4 million for interchange reconstruction, retaining walls and bridge replacement at Shales Parkway in Elgin.

LAKE

- **Illinois 60/Illinois 83:** \$142 million for reconstruction and additional lanes, as well as construction of a railroad grade separation from Illinois 176 (Maple Avenue) to CN Railroad in Mundelein.
- **Illinois 131:** \$87.5 million to improve 2.5 miles with reconstruction and additional lanes from Wadsworth Road to Sunset Avenue in Beach Park.
- **U.S. 41:** \$84.1 million for interchange reconstruction, auxiliary lanes, ped/bike improvements, bridge installation and pump station at Illinois 176 in Lake Bluff.
- **U.S. 45:** \$28.2 million for construction of additional lanes and reconstruction of 2 miles from Illinois 132 to Washington Street.
- **Illinois 120:** \$28.8 million for reconstruction and additional lanes from Ashford Lane to U.S. 45 in Grayslake.

MCHENRY

- **Illinois 31:** \$106 million for reconstruction and construction of additional lanes for 6.3 miles, drainage improvements, traffic signal modernization, ADA improvements and other improvements from south of Illinois 120 to north of Illinois 176 in McHenry, Prairie Grove and Crystal Lake.
- **Illinois 47:** \$88.2 million total investment. (*\$41.9 million for reconstruction and additional lanes, as well as intersection improvements, from north of Illinois 120 to U.S. 14 in Woodstock. \$46.3 million for intersection reconstruction at Illinois 176 (north and south junctions) and at Pleasant Valley Road.*)
- **Barrington Road:** \$18.6 million for reconstruction and construction of additional lanes for 1.5 miles from Illinois 62 to Central Road in South Barrington.

WILL

- **I-80 from Ridge Road to U.S. 30:** Total \$1.1 billion investment to rebuild critical freight corridor and improve safety in high-growth area. Multiple bridge replacements, including aging, obsolete structures over the Des Plaines River. Capacity enhancements include auxiliary lanes and shoulders in Joliet, New Lenox and Minooka.
- **I-55:** \$200.9 million for bridge replacements and construction of interchanges at Airport Road/Lockport Road and at Illinois 126 in Romeoville.
- **I-55:** \$143.7 million for interchange reconstruction and bridge replacement at Lorenzo Road and at Illinois 129. Auxiliary lanes and resurfacing from Illinois 129 to Lorenzo and reconstruction of the frontage roads between Kavanaugh and Lorenzo roads.
- **U.S. 52:** \$90.4 million for reconstruction and construction of additional lanes from River Road to Houbolt Road in Joliet and Shorewood.
- **Illinois 53/U.S. 52:** \$45.5 million for intersection improvements from Patterson Road to Arsenal Road in Joliet, Elwood and Wilmington.

COOK COUNTY

FY 2024-2029

PROPOSED HIGHWAY IMPROVEMENT PROGRAM

**FY 2024-2029 Rebuild Illinois
Highway Improvement Program
District 1
State Highways
COOK COUNTY**

Route / Street	Location	Improvements	Est. Cost	City	MYP Years	
		TAMP Category			Past	Current
I 55	CASS AVE TO 0.5 MI E OF ILL 171	BRIDGE PAINTING RR FLAGGER PRESERVATION - BRIDGES	\$2,300,000	HODGKINS SUMMIT DARIEN	6	2025-2029
I 55 (EASTBOUND) STEVENSON EXPWY	WOLF RD TO CHINATOWN FEEDER RAMPS	BRIDGE DECK OVERLAY BRIDGE JOINT REPLACE/REPAIR PRESERVATION - BRIDGES	\$35,000,000	CHICAGO INDIAN HEAD PARK HODGKINS SUMMIT	2	2025-2029
I 55	WOLF RD TO CHINATOWN FEEDER RAMPS	P.E. (PHASE II) PRESERVATION - BRIDGES	\$1,000,000	CHICAGO	2	2024
I 55	WOLF RD TO CHINATOWN FEEDER RAMPS	P.E. (PHASE II) PRESERVATION - BRIDGES	\$2,738,000	CHICAGO	2	2025-2029
I 55 STEVENSON EXPWY	WOLF RD TO CHINATOWN FEEDER RAMPS	CONSTRUCTION ENGINEERING PRESERVATION - BRIDGES	\$6,844,000	CHICAGO	2	2025-2029

**FY 2024-2029 Rebuild Illinois
Highway Improvement Program
District 1
State Highways
COOK COUNTY**

Route / Street	Location	Improvements	Est. Cost	City	MYP Years	
		TAMP Category			Past	Current
I 55 (WESTBOUND)	WOLF RD TO CHINATOWN FEEDER RAMPS	BRIDGE DECK OVERLAY BRIDGE JOINT REPLACE/REPAIR	\$45,626,000	CHICAGO INDIAN HEAD PARK BURR RIDGE HODGKINS SUMMIT	2	2025-2029
		PRESERVATION - BRIDGES				
I 55 STEVENSON EXPWY	AT ILL 43 (HARLEM AVE) (OVERHEAD) <i>ILLINOIS SPECIAL BRIDGE PROGRAM PROJECT.</i>	BRIDGE REPLACEMENT ADA IMPROVEMENTS	\$30,680,000	FOREST VIEW	3	2025-2029
		RECONSTRUCTION - BRIDGES				
I 55 STEVENSON EXPWY	AT ILL 43 (HARLEM AVE) <i>ILLINOIS SPECIAL BRIDGE PROGRAM PROJECT.</i>	P.E. (PHASE II)	\$2,915,000	FOREST VIEW	3	2024
		RECONSTRUCTION - BRIDGES				
I 55 STEVENSON EXPWY	AT ILL 43 (HARLEM AVE) <i>ILLINOIS SPECIAL BRIDGE PROGRAM PROJECT.</i>	LAND ACQUISITION	\$290,000	FOREST VIEW	3	2024
		RECONSTRUCTION - BRIDGES				

**FY 2024-2029 Rebuild Illinois
Highway Improvement Program
District 1
State Highways
COOK COUNTY**

Route / Street	Location	Improvements	Est. Cost	City	MYP Years		
		TAMP Category			Past	Current	
I 55 STEVENSON EXPWY	AT ILL 43 (HARLEM AVE) <i>ILLINOIS SPECIAL BRIDGE PROGRAM PROJECT.</i>	CONSTRUCTION ENGINEERING	\$4,020,000	FOREST VIEW	3	2025-2029	
		RECONSTRUCTION - BRIDGES					
I 55 STEVENSON EXPWY	AT ILL 50 (CICERO AVE) <i>ILLINOIS SPECIAL BRIDGE PROGRAM PROJECT.</i>	BRIDGE REPLACEMENT	\$52,100,000	STICKNEY	2	2025-2029	
		RECONSTRUCTION - BRIDGES					Structure Information
				<u>Str Number</u>	<u>AADT</u>	<u>Truck Pct</u>	<u>NHS</u>
				0160016	64,100	10	Y
				0160017	64,100	10	Y
				0160018	64,100	10	Y
				0160019	70,450	8	Y
I 55 STEVENSON EXPWY	AT ILL 50 (CICERO AVE) <i>ILLINOIS SPECIAL BRIDGE PROGRAM PROJECT.</i>	P.E. (PHASE II)	\$1,850,000	STICKNEY	2	2024	
		RECONSTRUCTION - BRIDGES					
I 55 STEVENSON EXPWY	AT ILL 50 (CICERO AVE) <i>ILLINOIS SPECIAL BRIDGE PROGRAM PROJECT.</i>	P.E. (PHASE II)	\$1,850,000	STICKNEY	1	2025-2029	
		RECONSTRUCTION - BRIDGES					

**FY 2024-2029 Rebuild Illinois
Highway Improvement Program
District 1
State Highways
COOK COUNTY**

Route / Street	Location	Improvements	Est. Cost	City	MYP Years		
		TAMP Category			Past	Current	
I 55 STEVENSON EXPWY	AT ILL 50 (CICERO AVE) <i>ILLINOIS SPECIAL BRIDGE PROGRAM PROJECT.</i>	LAND ACQUISITION	\$840,000	STICKNEY	1	2025-2029	
		RECONSTRUCTION - BRIDGES					
I 55 STEVENSON EXPWY	AT ILL 50 (CICERO AVE) <i>ILLINOIS SPECIAL BRIDGE PROGRAM PROJECT.</i>	CONSTRUCTION ENGINEERING	\$7,900,000	STICKNEY	2	2025-2029	
		RECONSTRUCTION - BRIDGES					
I 55 STEVENSON EXPWY	AT BRC RR 0.3 MI E OF ILL 50 <i>ILLINOIS SPECIAL BRIDGE PROGRAM PROJECT.</i>	BRIDGE REPLACEMENT	\$21,000,000	CHICAGO	2	2025-2029	
		RECONSTRUCTION - BRIDGES					Structure Information
				<u>Str Number</u>	<u>AADT</u>	<u>Truck Pct</u>	<u>NHS</u>
				0160018	64,100	10	Y
				0160019	70,450	8	Y
I 55 STEVENSON EXPWY	AT BRC RR 0.3 MI E OF ILL 50 <i>ILLINOIS SPECIAL BRIDGE PROGRAM PROJECT.</i>	P.E. (PHASE II)	\$1,575,000	CHICAGO	2	2024	
		RECONSTRUCTION - BRIDGES					
I 55 STEVENSON EXPWY	AT BRC RR 0.3 MI E OF ILL 50	P.E. (PHASE II)	\$1,575,000	CHICAGO	1	2025-2029	
		RECONSTRUCTION - BRIDGES					

**FY 2024-2029 Rebuild Illinois
Highway Improvement Program
District 1
State Highways
COOK COUNTY**

Route / Street	Location	Improvements	Est. Cost	City	MYP Years	
		TAMP Category			Past	Current
I 55 STEVENSON EXPWY	AT BRC RR 0.3 MI E OF ILL 50 <i>ILLINOIS SPECIAL BRIDGE PROGRAM PROJECT.</i>	UTILITY ADJUSTMENT	\$400,000	CHICAGO	1	2025-2029
		RECONSTRUCTION - BRIDGES				
I 55 STEVENSON EXPWY	AT BRC RR 0.3 MI E OF ILL 50 <i>ILLINOIS SPECIAL BRIDGE PROGRAM PROJECT.</i>	CONSTRUCTION ENGINEERING	\$3,150,000	CHICAGO	2	2025-2029
		RECONSTRUCTION - BRIDGES				
I 55 STEVENSON EXPWY	OVER WESTERN AVE VIADUCT <i>ILLINOIS SPECIAL BRIDGE PROGRAM PROJECT.</i>	BRIDGE DECK OVERLAY	\$15,800,000	CHICAGO	2	2025-2029
		PRESERVATION - BRIDGES				
I 55 STEVENSON EXPWY	OVER WESTERN AVE VIADUCT <i>ILLINOIS SPECIAL BRIDGE PROGRAM PROJECT.</i>	P.E. (PHASE II)	\$2,418,000	CHICAGO	2	2025-2029
		PRESERVATION - BRIDGES				
I 55 STEVENSON EXPWY	OVER WESTERN AVE VIADUCT <i>ILLINOIS SPECIAL BRIDGE PROGRAM PROJECT.</i>	CONSTRUCTION ENGINEERING	\$2,800,000	CHICAGO	2	2025-2029
		PRESERVATION - BRIDGES				

**FY 2024-2029 Rebuild Illinois
Highway Improvement Program
District 1
State Highways
COOK COUNTY**

Route / Street	Location	Improvements	Est. Cost	City	MYP Years	
		TAMP Category			Past	Current
I 55 (EASTBOUND)	AT DAMEN AVE & 4 RAMPS <i>ILLINOIS SPECIAL BRIDGE PROGRAM PROJECT.</i>	BRIDGE DECK OVERLAY BRIDGE JOINT REPLACE/REPAIR	\$10,540,000	CHICAGO	1	2025-2029
		PRESERVATION - BRIDGES				
I 55 STEVENSON EXPWY	AT DAMEN AVE AND 4 RAMPS <i>ILLINOIS SPECIAL BRIDGE PROGRAM PROJECT.</i>	P.E. (PHASE II)	\$3,000,000	CHICAGO	1	2025-2029
		PRESERVATION - BRIDGES				
I 55 STEVENSON EXPWY	AT DAMEN AVE & 4 RAMPS <i>ILLINOIS SPECIAL BRIDGE PROGRAM PROJECT.</i>	CONSTRUCTION ENGINEERING	\$1,660,000	CHICAGO	1	2025-2029
		PRESERVATION - BRIDGES				
I 55 STEVENSON EXPWY	ELEVATED OVER ASHLAND AVE VIADUCT (EB) <i>ILLINOIS SPECIAL BRIDGE PROGRAM PROJECT.</i>	BRIDGE DECK OVERLAY BRIDGE JOINT REPLACE/REPAIR	\$10,540,000	CHICAGO	1	2025-2029
		PRESERVATION - BRIDGES				
I 55 STEVENSON EXPWY	ELEVATED OVER ASHLAND AVE VIADUCT (EB) <i>ILLINOIS SPECIAL BRIDGE PROGRAM PROJECT.</i>	P.E. (PHASE II)	\$4,000,000	CHICAGO	1	2025-2029
		PRESERVATION - BRIDGES				

**FY 2024-2029 Rebuild Illinois
Highway Improvement Program
District 1
State Highways
COOK COUNTY**

Route / Street	Location	Improvements	Est. Cost	City	MYP Years	
		TAMP Category			Past	Current
I 55	ELEVATED OVER ASHLAND AVE VIADUCT (EB) <i>ILLINOIS SPECIAL BRIDGE PROGRAM PROJECT.</i>	CONSTRUCTION ENGINEERING PRESERVATION - BRIDGES	\$1,660,000	CHICAGO	1	2025-2029
I 55 STEVENSON EXPWY	WB ELEVATED OVER ASHLAND AVE VIADUCT <i>ILLINOIS SPECIAL BRIDGE PROGRAM PROJECT.</i>	BRIDGE DECK OVERLAY BRIDGE JOINT REPLACE/REPAIR PRESERVATION - BRIDGES	\$9,920,000	CHICAGO	1	2025-2029
I 55 STEVENSON EXPWY	ELEVATED OVER ASHLAND AVE VIADUCT (WB) <i>ILLINOIS SPECIAL BRIDGE PROGRAM PROJECT.</i>	P.E. (PHASE II) PRESERVATION - BRIDGES	\$1,290,000	CHICAGO	1	2025-2029
I 55	ELEVATED OVER ASHLAND AVE VIADUCT (WB) <i>ILLINOIS SPECIAL BRIDGE PROGRAM PROJECT.</i>	CONSTRUCTION ENGINEERING PRESERVATION - BRIDGES	\$1,580,000	CHICAGO	1	2025-2029

**FY 2024-2029 Rebuild Illinois
Highway Improvement Program
District 1
State Highways
COOK COUNTY**

Route / Street	Location	Improvements	Est. Cost	City	MYP Years	
		TAMP Category			Past	Current
I 57	WILL CO LINE / STEGER RD TO US 6 (159TH ST) Miles = 9.83	SMART OVERLAY	\$13,000,000	MATTESON RIGHTON PARK COUNTRY CLUB HILLS MARKHAM OAK FOREST	3	2024
		PRESERVATION - PAVEMENTS				
I 57	AT VOLLMER RD (OVERHEAD)	BRIDGE SUPERSTRUCTURE REPLACE	\$7,000,000	MATTESON	2	2025-2029
		REHABILITATION - BRIDGES		Structure Information Str Number AADT Truck Pct NHS 0161098 17,200 2 N		
I 57	AT VOLLMER RD (OVERHEAD)	P.E. (PHASE I)	\$120,000	MATTESON	1	2024
		REHABILITATION - BRIDGES				
I 57	AT VOLLMER RD (OVERHEAD)	P.E. (PHASE II)	\$910,000	MATTESON	2	2025-2029
		REHABILITATION - BRIDGES				
I 57	AT VOLLMER RD (OVERHEAD)	CONSTRUCTION ENGINEERING	\$1,050,000	MATTESON	2	2025-2029
		REHABILITATION - BRIDGES				

**FY 2024-2029 Rebuild Illinois
 Highway Improvement Program
 District 1
 State Highways
 COOK COUNTY**

Route / Street	Location	Improvements	Est. Cost	City	MYP Years	
		TAMP Category			Past	Current
I 57	AT FLOSSMOOR RD (OVERHEAD)	BRIDGE NEW DECK	\$6,940,000		2	2025-2029
		REHABILITATION - BRIDGES				
				Structure Information		
				<u>Str Number</u>	<u>AADT</u>	<u>Truck Pct</u> <u>NHS</u>
				0161099	3,550	3 N
I 57	AT FLOSSMOOR RD (OVERHEAD)	P.E. (PHASE I)	\$100,000		1	2024
		REHABILITATION - BRIDGES				
I 57	AT FLOSSMOOR RD (OVERHEAD)	P.E. (PHASE II)	\$900,000		2	2025-2029
		REHABILITATION - BRIDGES				
I 57	AT FLOSSMOOR RD (OVERHEAD)	CONSTRUCTION ENGINEERING	\$975,000		2	2025-2029
		REHABILITATION - BRIDGES				
I 57	AT 183RD ST (OVERHEAD)	BRIDGE REPLACEMENT	\$3,690,000	COUNTRY CLUB HILLS	2	2025-2029
		RECONSTRUCTION - BRIDGES				
				Structure Information		
				<u>Str Number</u>	<u>AADT</u>	<u>Truck Pct</u> <u>NHS</u>
				0160583	7,850	4 N

**FY 2024-2029 Rebuild Illinois
Highway Improvement Program
District 1
State Highways
COOK COUNTY**

Route / Street	Location	Improvements	Est. Cost	City	MYP Years	
		TAMP Category			Past	Current
I 57	AT 183RD ST (OVERHEAD)	P.E. (PHASE I)	\$100,000	COUNTRY CLUB HILLS	1	2024
		RECONSTRUCTION - BRIDGES				
I 57	AT 183RD ST (OVERHEAD)	P.E. (PHASE II)	\$540,000	COUNTRY CLUB HILLS	1	2025-2029
		RECONSTRUCTION - BRIDGES				
I 57	AT US 6 (159TH ST) (OVERHEAD)	BRIDGE NEW DECK BRIDGE WIDENING BRIDGE REPAIR	\$7,000,000	MARKHAM	8	2025-2029
		REHABILITATION - BRIDGES		Structure Information		
				<u>Str Number</u> <u>AADT</u> <u>Truck Pct</u> <u>NHS</u>		
				0161013 24,200 3 Y		
I 57	AT US 6 (159TH ST) (OVERHEAD)	CONSTRUCTION ENGINEERING	\$1,100,000	MARKHAM	2	2025-2029
		REHABILITATION - BRIDGES				
I 57	S OF I-294 (TRI-STATE TOLLWAY) TO ILL 1 (HALSTED ST)	CONSTRUCTION ENGINEERING	\$1,000,000	MARKHAM POSEN DIXMOOR RIVERDALE BLUE ISLAND CALUMET PARK CHICAGO	1	2024
		REHABILITATION - PAVEMENTS				

**FY 2024-2029 Rebuild Illinois
Highway Improvement Program
District 1
State Highways
COOK COUNTY**

Route / Street	Location	Improvements	Est. Cost	City	MYP Years	
		TAMP Category			Past	Current
I 57	AT I-294 (TRI-STATE TOLLWAY)	INTERCHANGE (NEW)	\$5,800,000	MARKHAM	11	2024
		MISCELLANEOUS IMPROVEMENTS			Structure Information	
					<u>Str Number</u>	<u>AADT</u>
					<u>Truck Pct</u>	<u>NHS</u>
					0161251	97,400
					0161252	97,400
					4	Y
					4	Y
I 57	AT I-294 (TRI-STATE TOLLWAY)	INTERCHANGE (NEW)	\$5,000,000	MARKHAM	1	2025-2029
		MISCELLANEOUS IMPROVEMENTS				
I 57	AT I-294 (TRI-STATE TOLLWAY)	INTERCHANGE (NEW)	\$5,000,000	MARKHAM	1	2025-2029
		MISCELLANEOUS IMPROVEMENTS				
I 57 DAN RYAN EXPWY	AT PARNELL AVE (OVERHEAD)	BRIDGE SUPERSTRUCTURE REPLACE BRIDGE NEW DECK ADA IMPROVEMENTS	\$5,500,000	CHICAGO	7	2024
		REHABILITATION - BRIDGES			Structure Information	
					<u>Str Number</u>	<u>AADT</u>
					<u>Truck Pct</u>	<u>NHS</u>
					0162029	500
					3	N
I 80	AT ILL 43 (HARLEM AVE) (OVERHEAD)	BRIDGE NEW DECK BRIDGE REPAIR	\$4,000,000	TINLEY PARK	3	2025-2029
		REHABILITATION - BRIDGES			Structure Information	
					<u>Str Number</u>	<u>AADT</u>
					<u>Truck Pct</u>	<u>NHS</u>
					0160325	33,800
					6	Y

**FY 2024-2029 Rebuild Illinois
Highway Improvement Program
District 1
State Highways
COOK COUNTY**

Route / Street	Location	Improvements	Est. Cost	City	MYP Years	
		TAMP Category			Past	Current
I 80	AT ILL 43 (HARLEM AVE) (OVERHEAD)	CONSTRUCTION ENGINEERING	\$600,000	TINLEY PARK	1	2025-2029
		REHABILITATION - BRIDGES				
I 80	AT OAK PARK AVE (OVERHEAD)	BRIDGE SUPERSTRUCTURE REPLACE BRIDGE WIDENING BIKEWAY	\$2,674,000	TINLEY PARK	8	2025-2029
		REHABILITATION - BRIDGES		Structure Information		
				<u>Str Number</u> <u>AADT</u> <u>Truck Pct</u> <u>NHS</u>		
				0160927 3,850 7 N		
I 80	AT 183RD ST (OVERHEAD)	BRIDGE REPLACEMENT	\$7,900,000		2	2025-2029
		RECONSTRUCTION - BRIDGES		Structure Information		
				<u>Str Number</u> <u>AADT</u> <u>Truck Pct</u> <u>NHS</u>		
				0160582 8,450 6 N		
I 80	AT 183RD ST (OVERHEAD)	P.E. (PHASE I)	\$100,000		1	2024
		RECONSTRUCTION - BRIDGES				
I 80	AT 183RD ST (OVERHEAD)	P.E. (PHASE II)	\$675,000		2	2025-2029
		RECONSTRUCTION - BRIDGES				

**FY 2024-2029 Rebuild Illinois
Highway Improvement Program
District 1
State Highways
COOK COUNTY**

Route / Street	Location	Improvements	Est. Cost	City	MYP Years	
		TAMP Category			Past	Current
I 80	AT 183RD ST (OVERHEAD)	CONSTRUCTION ENGINEERING	\$1,000,000		2	2025-2029
		RECONSTRUCTION - BRIDGES				
I 80	I-57 TO KEDZIE AVE	BRIDGE DECK OVERLAY BRIDGE JOINT REPLACE/REPAIR	\$6,200,000	COUNTRY CLUB HILLS HAZEL CREST	5	2024
		PRESERVATION - BRIDGES				
I 80	I-57 TO KEDZIE AVE	CONSTRUCTION ENGINEERING	\$930,000	COUNTRY CLUB HILLS	2	2024
		PRESERVATION - BRIDGES				
I 80 (EASTBOUND)	AT I-294 (TRI-STATE TOLLWAY) (NB) <i>ILLINOIS SPECIAL BRIDGE PROGRAM PROJECT.</i>	BRIDGE REPLACEMENT	\$22,420,000	HAZEL CREST	7	2025-2029
		RECONSTRUCTION - BRIDGES				
				Structure Information		
				<u>Str Number</u> <u>AADT</u> <u>Truck Pct</u> <u>NHS</u>		
				0162132 1,500 N/A Y		
I 80 (EASTBOUND)	AT I-294 (TRI-STATE TOLLWAY) (NB) <i>ILLINOIS SPECIAL BRIDGE PROGRAM PROJECT.</i>	P.E. (PHASE II)	\$1,900,000	HAZEL CREST	4	2024
		RECONSTRUCTION - BRIDGES				

**FY 2024-2029 Rebuild Illinois
Highway Improvement Program
District 1
State Highways
COOK COUNTY**

Route / Street	Location	Improvements	Est. Cost	City	MYP Years	
		TAMP Category			Past	Current
I 80 (EASTBOUND)	AT I-294 (TRI-STATE TOLLWAY) (NB) <i>ILLINOIS SPECIAL BRIDGE PROGRAM PROJECT.</i>	P.E. (PHASE II)	\$1,180,000	HAZEL CREST	3	2025-2029
		RECONSTRUCTION - BRIDGES				
I 80 (EASTBOUND)	AT I-294 (TRI-STATE TOLLWAY) (NB) <i>ILLINOIS SPECIAL BRIDGE PROGRAM PROJECT.</i>	LAND ACQUISITION	\$295,000	HAZEL CREST	3	2024
		RECONSTRUCTION - BRIDGES				
I 80	AT I-294 (TRI-STATE TOLLWAY) (NB) <i>ILLINOIS SPECIAL BRIDGE PROGRAM PROJECT.</i>	CONSTRUCTION ENGINEERING	\$3,363,000	HAZEL CREST	5	2025-2029
		RECONSTRUCTION - BRIDGES				
I 90 I 94 KENNEDY EXPWY	I-94 (EDENS EXPWY) TO HUBBARD ST	PATCHING	\$4,000,000	CHICAGO	2	2025-2029
		MAINTENANCE - PAVEMENTS				
I 90 I 94 KENNEDY EXPWY (NORTHBOUND)	I-94 (EDENS EXPWY) TO HUBBARD ST	SIGN MAINTENANCE	\$1,100,000	CHICAGO	2	2025-2029
		MISCELLANEOUS IMPROVEMENTS				

**FY 2024-2029 Rebuild Illinois
Highway Improvement Program
District 1
State Highways
COOK COUNTY**

Route / Street	Location	Improvements	Est. Cost	City	MYP Years	
		TAMP Category			Past	Current
I 90 I 94 DAN RYAN EXPWY	OHIO ST TO 31ST ST <i>DATA DRIVEN DECISIONS PROJECT</i>	P.E. (FEASIBILITY STUDY)	\$12,000,000	CHICAGO	2	2025-2029
		RECONSTRUCTION - BRIDGES				
I 90 I 94 KENNEDY EXPWY	AT OGDEN AVE (SB) (OVERHEAD)	BRIDGE SUBSTRUCTURE REHAB	\$4,500,000	CHICAGO	2	2025-2029
		REHABILITATION - BRIDGES		Structure Information <u>Str Number</u> <u>AADT</u> <u>Truck Pct</u> <u>NHS</u> 0162047 10,100 5 Y		
I 90 I 94 KENNEDY EXPWY	AT OGDEN AVE (SB) (OVERHEAD)	P.E. (PHASE I)	\$270,000	CHICAGO	2	2025-2029
		REHABILITATION - BRIDGES				
I 90 I 94 KENNEDY EXPWY	AT OGDEN AVE (SB) (OVERHEAD)	P.E. (PHASE II)	\$585,000	CHICAGO	2	2025-2029
		REHABILITATION - BRIDGES				
I 90 I 94 KENNEDY EXPWY	AT OGDEN AVE (SB) (OVERHEAD)	CONSTRUCTION ENGINEERING	\$675,000	CHICAGO	2	2025-2029
		REHABILITATION - BRIDGES				

**FY 2024-2029 Rebuild Illinois
Highway Improvement Program
District 1
State Highways
COOK COUNTY**

Route / Street	Location	Improvements	Est. Cost	City	MYP Years	
		TAMP Category			Past	Current
I 90 I 94 KENNEDY EXPWY	AT OGDEN AVE (NB) (OVERHEAD)	BRIDGE SUBSTRUCTURE REHAB	\$5,000,000	CHICAGO	2	2025-2029
		REHABILITATION - BRIDGES		Structure Information		
				<u>Str Number</u>	<u>AADT</u>	<u>Truck Pct</u> <u>NHS</u>
				0162049	10,100	5 N
I 90 I 94 KENNEDY EXPWY	AT OGDEN AVE (NB) (OVERHEAD)	P.E. (PHASE I)	\$300,000	CHICAGO	2	2025-2029
		REHABILITATION - BRIDGES				
I 90 I 94 KENNEDY EXPWY	AT OGDEN AVE (NB) (OVERHEAD)	P.E. (PHASE II)	\$650,000	CHICAGO	2	2025-2029
		REHABILITATION - BRIDGES				
I 90 I 94 KENNEDY EXPWY	AT OGDEN AVE (NB) (OVERHEAD)	CONSTRUCTION ENGINEERING	\$750,000	CHICAGO	2	2025-2029
		REHABILITATION - BRIDGES				
I 90 I 94 KENNEDY EXPWY	AT GRAND AVE	BRIDGE SUPERSTRUCTURE REPLACE	\$8,500,000	CHICAGO	2	2025-2029
		REHABILITATION - BRIDGES		Structure Information		
				<u>Str Number</u>	<u>AADT</u>	<u>Truck Pct</u> <u>NHS</u>
				0162048	8,900	4 N

**FY 2024-2029 Rebuild Illinois
Highway Improvement Program
District 1
State Highways
COOK COUNTY**

Route / Street	Location	Improvements	Est. Cost	City	MYP Years	
		TAMP Category			Past	Current
I 90 I 94 KENNEDY EXPWY	AT GRAND AVE	P.E. (PHASE I)	\$510,000	CHICAGO	2	2025-2029
		REHABILITATION - BRIDGES				
I 90 I 94 KENNEDY EXPWY	AT GRAND AVE	P.E. (PHASE II)	\$1,105,000	CHICAGO	2	2025-2029
		REHABILITATION - BRIDGES				
I 90 I 94 KENNEDY EXPWY	AT GRAND AVE	CONSTRUCTION ENGINEERING	\$1,275,000	CHICAGO	2	2025-2029
		REHABILITATION - BRIDGES				
I 90 I 94 KENNEDY EXPWY	AT GRAND AVE (WB)	BRIDGE PAINTING LIGHTING	\$3,650,000	CHICAGO	1	2024
		PRESERVATION - BRIDGES				
I 90 I 94 DAN RYAN EXPWY	AT ROOSEVELT RD	BRIDGE DECK OVERLAY BRIDGE JOINT REPLACE/REPAIR	\$1,100,000	CHICAGO	1	2024
		PRESERVATION - BRIDGES				

**FY 2024-2029 Rebuild Illinois
Highway Improvement Program
District 1
State Highways
COOK COUNTY**

Route / Street	Location	Improvements	Est. Cost	City	MYP Years									
		TAMP Category			Past	Current								
I 90 I 94 DAN RYAN EXPWY	AT 47TH ST	BRIDGE DECK OVERLAY BRIDGE JOINT REPLACE/REPAIR	\$2,040,000	CHICAGO	2	2024								
		PRESERVATION - BRIDGES												
I 90 KENNEDY EXPWY	AT FOSTER AVE	BRIDGE REPLACEMENT DRAINAGE ADA IMPROVEMENTS RR FLAGGER	\$20,000,000	CHICAGO	7	2025-2029								
		RECONSTRUCTION - BRIDGES												
		Structure Information												
		<table border="1"> <thead> <tr> <th>Str Number</th> <th>AADT</th> <th>Truck Pct</th> <th>NHS</th> </tr> </thead> <tbody> <tr> <td>0161100</td> <td>19,300</td> <td>4</td> <td>N</td> </tr> </tbody> </table>					Str Number	AADT	Truck Pct	NHS	0161100	19,300	4	N
Str Number	AADT	Truck Pct	NHS											
0161100	19,300	4	N											
I 90 KENNEDY EXPWY	AT FOSTER AVE	CONSTRUCTION ENGINEERING	\$3,000,000	CHICAGO	7	2025-2029								
		RECONSTRUCTION - BRIDGES												
I 90 I 94 KENNEDY EXPWY (NORTHBOUND)	I-94 (EDENS EXPWY) TO HUBBARD ST	BRIDGE DECK OVERLAY BRIDGE JOINT REPLACE/REPAIR BRIDGE APPROACH ROADWAY RR FLAGGER	\$31,026,000	CHICAGO	8	2025-2029								
		PRESERVATION - BRIDGES												

**FY 2024-2029 Rebuild Illinois
Highway Improvement Program
District 1
State Highways
COOK COUNTY**

Route / Street	Location	Improvements	Est. Cost	City	MYP Years	
		TAMP Category			Past	Current
I 90 I 94 KENNEDY EXPWY (NORTHBOUND)	I-94 (EDENS EXPWY) TO HUBBARD ST	CONSTRUCTION ENGINEERING	\$4,834,000	CHICAGO	2	2025-2029
		PRESERVATION - BRIDGES				
I 90 I 94 KENNEDY EXPWY	I-94 (EDENS EXPWY) (SB) TO HUBBARD ST & (EXPRESS / REVERSIBLE LANES)	CONSTRUCTION ENGINEERING	\$3,000,000	CHICAGO	5	2024
		PRESERVATION - BRIDGES				
I 90 I 94 KENNEDY EXPWY	I-94 (EDENS EXPWY) (SB) TO HUBBARD ST & (EXPRESS / REVERSIBLE LANES)	CONSTRUCTION ENGINEERING	\$3,500,000	CHICAGO	3	2025-2029
		PRESERVATION - BRIDGES				
I 94 EDENS EXPWY / TRI-ST CONNECTOR	AT PFINGSTEN RD (OVERHEAD) <i>IDOT PARTICIPATION IN PROJECT.</i>	BRIDGE REPLACEMENT	\$2,200,000	DEERFIELD	7	2025-2029
		RECONSTRUCTION - BRIDGES				

**FY 2024-2029 Rebuild Illinois
Highway Improvement Program
District 1
State Highways
COOK COUNTY**

Route / Street	Location	Improvements	Est. Cost	City	MYP Years	
		TAMP Category			Past	Current
I 94 US 41 EDENS EXPWY	AT DUNDEE RD, TOWER RD & LAKE AVE INTCHGS (ITS - SMART HIGHWAY)	LIGHTING	\$3,956,000	NORTHBROOK NORTHFIELD WILMETTE	2	2025-2029
		MISCELLANEOUS IMPROVEMENTS				
I 94 US 41 EDENS EXPWY	AT WINNETKA RD (OVERHEAD)	BRIDGE REPLACEMENT RETAINING WALL	\$3,200,000	NORTHFIELD	26	2025-2029
		RECONSTRUCTION - BRIDGES		Structure Information <u>Str Number</u> <u>AADT</u> <u>Truck Pct</u> <u>NHS</u> 0160923 6,750 3 N		
I 94 EDENS EXPWY	AT OAKTON ST (OVERHEAD) <i>ILLINOIS SPECIAL BRIDGE PROGRAM PROJECT.</i>	BRIDGE REPLACEMENT TRAF SIGNAL REPLACEMENT ADA IMPROVEMENTS	\$9,887,000	SKOKIE MORTON GROVE	8	2024
		RECONSTRUCTION - BRIDGES		Structure Information <u>Str Number</u> <u>AADT</u> <u>Truck Pct</u> <u>NHS</u> 0160827 24,300 4 N		
I 94 EDENS EXPWY	AT OAKTON ST (OVERHEAD) <i>ILLINOIS SPECIAL BRIDGE PROGRAM PROJECT.</i>	CONSTRUCTION ENGINEERING	\$1,300,000	SKOKIE MORTON GROVE	5	2024
		RECONSTRUCTION - BRIDGES				

**FY 2024-2029 Rebuild Illinois
Highway Improvement Program
District 1
State Highways
COOK COUNTY**

Route / Street	Location	Improvements	Est. Cost	City	MYP Years	
		TAMP Category			Past	Current
I 94	AT TOUHY AVE (OVERHEAD)	BRIDGE SUPERSTRUCTURE REPLACE	\$8,930,000	LINCOLNWOOD	2	2025-2029
	<i>ILLINOIS SPECIAL BRIDGE PROGRAM PROJECT.</i>	REHABILITATION - BRIDGES				
				Structure Information		
				<u>Str Number</u> <u>AADT</u> <u>Truck Pct</u> <u>NHS</u>		
				0160713 30,000 7 Y		
I 94 EDENS EXPWY	AT TOUHY AVE (OVERHEAD)	P.E. (PHASE II)	\$1,520,000	LINCOLNWOOD	2	2025-2029
	<i>ILLINOIS SPECIAL BRIDGE PROGRAM PROJECT.</i>	REHABILITATION - BRIDGES				
I 94 EDENS EXPWY	AT TOUHY AVE (OVERHEAD)	CONSTRUCTION ENGINEERING	\$1,370,000	LINCOLNWOOD	2	2025-2029
	<i>ILLINOIS SPECIAL BRIDGE PROGRAM PROJECT.</i>	REHABILITATION - BRIDGES				
I 94 EDENS EXPWY	AT DEVON AVE (OVERHEAD)	BRIDGE REPLACEMENT	\$7,850,000	CHICAGO	7	2025-2029
		RECONSTRUCTION - BRIDGES				
				Structure Information		
				<u>Str Number</u> <u>AADT</u> <u>Truck Pct</u> <u>NHS</u>		
				0160834 21,500 3 N		
I 94 EDENS EXPWY	AT DEVON AVE (OVERHEAD)	CONSTRUCTION ENGINEERING	\$832,000	CHICAGO	2	2025-2029
		RECONSTRUCTION - BRIDGES				

**FY 2024-2029 Rebuild Illinois
Highway Improvement Program
District 1
State Highways
COOK COUNTY**

Route / Street	Location	Improvements	Est. Cost	City	MYP Years	
		TAMP Category			Past	Current
I 94 I 90 KENNEDY EXPWY	AT HUBBARD ST (WB)	BRIDGE PAINTING LIGHTING	\$3,400,000	CHICAGO	1	2024
		PRESERVATION - BRIDGES				
I 94 I 90 KENNEDY EXPWY	KINZIE ST TO WAYMAN ST (HUBBARDS CAVE) (WB)	BRIDGE PAINTING LIGHTING	\$8,900,000	CHICAGO	1	2024
		PRESERVATION - BRIDGES				
I 94 I 90 KENNEDY EXPWY	AT GREEN ST (WB)	BRIDGE PAINTING LIGHTING	\$2,800,000	CHICAGO	1	2024
		PRESERVATION - BRIDGES				
I 94 I 90 KENNEDY EXPWY	AT FULTON ST (OVERHEAD)	BRIDGE NEW DECK	\$20,000,000	CHICAGO	5	2025-2029
		RECONSTRUCTION - BRIDGES				
						Structure Information
						<u>Str Number</u> <u>AADT</u> <u>Truck Pct</u> <u>NHS</u>
						0162051 3,750 8 N
I 94 I 90 KENNEDY EXPWY	AT FULTON ST (OVERHEAD)	P.E. (PHASE I)	\$1,200,000	CHICAGO	2	2025-2029
		RECONSTRUCTION - BRIDGES				

**FY 2024-2029 Rebuild Illinois
Highway Improvement Program
District 1
State Highways
COOK COUNTY**

Route / Street	Location	Improvements	Est. Cost	City	MYP Years	
		TAMP Category			Past	Current
I 94 I 90 KENNEDY EXPWY	AT FULTON ST (OVERHEAD)	P.E. (PHASE II)	\$2,600,000	CHICAGO	2	2025-2029
		RECONSTRUCTION - BRIDGES				
I 94 I 90 KENNEDY EXPWY	AT FULTON ST (OVERHEAD)	CONSTRUCTION ENGINEERING	\$3,000,000	CHICAGO	2	2025-2029
		RECONSTRUCTION - BRIDGES				
I 94 BISHOP FORD EXPWY	W OF MARTIN LUTHER KING DR TO US 6 (159TH ST) Miles = 9.14	STANDARD OVERLAY DRAINAGE SIGN BOARD SYSTEM RR FLAGGER	\$18,100,000	CHICAGO CALUMET CITY DOLTON SOUTH HOLLAND	7	2025-2029
		REHABILITATION - PAVEMENTS				
Roadway Information						
<u>Miles</u>	<u>AADT</u>	<u>Truck Pct</u>	<u>NHS</u>			
9.14	143,220	1.6	Y			
I 94 BISHOP FORD EXPWY	W OF MARTIN LUTHER KING DR TO US 6 (159TH ST)	BRIDGE DECK OVERLAY BRIDGE JOINT REPLACE/REPAIR RR FLAGGER CULVERT REPAIR	\$18,100,000	CHICAGO CALUMET CITY	7	2025-2029
		PRESERVATION - BRIDGES				

**FY 2024-2029 Rebuild Illinois
Highway Improvement Program
District 1
State Highways
COOK COUNTY**

Route / Street	Location	Improvements	Est. Cost	City	MYP Years	
		TAMP Category			Past	Current
I 94 BISHOP FORD EXPWY	W OF MARTIN LUTHER KING DR TO US 6 (159TH ST)	LAND ACQUISITION	\$100,000	CHICAGO CALUMET CITY DOLTON SOUTH HOLLAND	2	2024
		REHABILITATION - PAVEMENTS				
I 94 BISHOP FORD EXPWY	W OF MARTIN LUTHER KING DR TO US 6 (159TH ST)	LAND ACQUISITION	\$1,200,000	CHICAGO CALUMET CITY DOLTON SOUTH HOLLAND	1	2025-2029
		REHABILITATION - PAVEMENTS				
I 94 BISHOP FORD EXPWY	W OF MARTIN LUTHER KING DR TO US 6 (159TH ST)	CONSTRUCTION ENGINEERING	\$5,000,000	CHICAGO CALUMET CITY DOLTON SOUTH HOLLAND	6	2025-2029
		REHABILITATION - PAVEMENTS				
I 94 BISHOP FORD EXPWY	W OF MARTIN LUTHER KING DR TO US 6 (159TH ST)	CONSTRUCTION ENGINEERING	\$2,715,000	CHICAGO CALUMET CITY	3	2025-2029
		PRESERVATION - BRIDGES				
I 94 BISHOP FORD EXPWY	AT 111TH ST (OVERHEAD)	BRIDGE REPAIR BRIDGE DECK OVERLAY BRIDGE PAINTING	\$3,400,000	CHICAGO	9	2024
		MAINTENANCE - BRIDGES				

**FY 2024-2029 Rebuild Illinois
Highway Improvement Program
District 1
State Highways
COOK COUNTY**

Route / Street	Location	Improvements	Est. Cost	City	MYP Years	
		TAMP Category			Past	Current
I 94 BISHOP FORD EXPWY	AT 111TH ST	P.E. (PHASE I)	\$1,200,000	CHICAGO	3	2024
		RECONSTRUCTION - PAVEMENTS				
I 94 BISHOP FORD EXPWY	AT MICHIGAN CITY RD (OVERHEAD) <i>ILLINOIS SPECIAL BRIDGE PROGRAM PROJECT.</i>	BRIDGE REPLACEMENT LIGHTING	\$5,200,000	DOLTON	7	2025-2029
		RECONSTRUCTION - BRIDGES		Structure Information Str Number AADT Truck Pct NHS 0161068 7,950 5 N		
I 94 BISHOP FORD EXPWY	AT MICHIGAN CITY RD (OVERHEAD) <i>ILLINOIS SPECIAL BRIDGE PROGRAM PROJECT.</i>	CONSTRUCTION ENGINEERING	\$780,000	DOLTON	2	2025-2029
		RECONSTRUCTION - BRIDGES				
I 94 BISHOP FORD EXPWY	AT US 6 (159TH ST) (OVERHEAD) & AT 154TH ST (OVERHEAD)	BRIDGE REPAIR BRIDGE DECK OVERLAY	\$4,578,000	SOUTH HOLLAND DOLTON	9	2025-2029
		MAINTENANCE - BRIDGES				
I 94 BISHOP FORD EXPWY	AT US 6 (159TH ST) (OVERHEAD) & AT 154TH ST (OVERHEAD)	CONSTRUCTION ENGINEERING	\$546,000	SOUTH HOLLAND DOLTON	2	2025-2029
		MAINTENANCE - BRIDGES				

**FY 2024-2029 Rebuild Illinois
Highway Improvement Program
District 1
State Highways
COOK COUNTY**

Route / Street	Location	Improvements	Est. Cost	City	MYP Years	
		TAMP Category			Past	Current
I 94 BISHOP FORD EXPWY	AT GREENWOOD AVE	BRIDGE SUBSTRUCTURE REHAB BRIDGE DECK OVERLAY	\$3,382,000	DOLTON	8	2025-2029
		REHABILITATION - BRIDGES				
I 94 BISHOP FORD EXPWY	AT GREENWOOD AVE	CONSTRUCTION ENGINEERING	\$390,000	DOLTON	1	2025-2029
		REHABILITATION - BRIDGES				
I 94 BISHOP FORD EXPWY	AT LITTLE CALUMET RIVER	BRIDGE DECK OVERLAY BRIDGE REPAIR	\$2,630,000	SOUTH HOLLAND	8	2025-2029
		PRESERVATION - BRIDGES				
I 94 BISHOP FORD EXPWY	AT LITTLE CALUMET RIVER	CONSTRUCTION ENGINEERING	\$270,000	SOUTH HOLLAND	1	2025-2029
		PRESERVATION - BRIDGES				
I 190 KENNEDY EXPY	AT BESSIE COLEMAN INTCHG	INTERCHANGE (NEW) ADD AUXILIARY LANES BRIDGE (NEW) BRIDGE REPLACEMENT	\$71,900,000	CHICAGO	3	2025-2029
		INITIAL CONSTRUCTION - PAVEMENTS				

**FY 2024-2029 Rebuild Illinois
Highway Improvement Program
District 1
State Highways
COOK COUNTY**

Route / Street	Location	Improvements TAMP Category	Est. Cost	City	MYP Years	
					Past	Current
I 190 KENNEDY EXPY	AT BESSIE COLEMAN INTCHG	CONSTRUCTION ENGINEERING	\$9,500,000	CHICAGO	2	2025-2029
		INITIAL CONSTRUCTION - PAVEMENTS				
I 190 KENNEDY EXPY	BESSIE COLEMAN DR TO I-90 (KENNEDY EXPY) Miles = 2.08	RECONSTRUCTION	\$100,000,000	CHICAGO ROSEMONT	1	2025-2029
		RECONSTRUCTION - PAVEMENTS				
Roadway Information						
<u>Miles</u>	<u>AADT</u>	<u>Truck Pct</u>	<u>NHS</u>			
2.08	72,343	3.4	Y			
I 190 KENNEDY EXPY	BESSIE COLEMAN DR TO I-90 (KENNEDY EXPWY)	UTILITY ADJUSTMENT	\$6,000,000	CHICAGO ROSEMONT	5	2025-2029
		RECONSTRUCTION - PAVEMENTS				
I 190 KENNEDY EXPY	BESSIE COLEMAN (EB) INTERCHANGE TO I-294 (TRI-STATE TOLLWAY) Miles = 2.18	RECONSTRUCTION ADD RAMPS BRIDGE REPLACEMENT	\$61,735,000	CHICAGO ROSEMONT	2	2025-2029
		RECONSTRUCTION - PAVEMENTS				
Roadway Information						
<u>Miles</u>	<u>AADT</u>	<u>Truck Pct</u>	<u>NHS</u>			
0.96	91,200	3.2	Y			
				Structure Information		
		<u>Str Number</u>	<u>AADT</u>	<u>Truck Pct</u>	<u>NHS</u>	
		0160508	46,150	3	Y	

**FY 2024-2029 Rebuild Illinois
Highway Improvement Program
District 1
State Highways
COOK COUNTY**

Route / Street	Location	Improvements	Est. Cost	City	MYP Years	
		TAMP Category			Past	Current
I 190 KENNEDY EXPY	BESSIE COLEMAN (EB) INTERCHANGE TO I-294 (TRI-STATE TOLLWAY)	ADD AUXILIARY LANES	\$10,000,000	CHICAGO ROSEMONT	1	2025-2029
		INITIAL CONSTRUCTION - PAVEMENTS				
I 190 KENNEDY EXPY	BESSIE COLEMAN (EB) INTERCHANGE TO I-294 (TRI-STATE TOLLWAY)	BRIDGE (NEW)	\$4,465,000	CHICAGO ROSEMONT	2	2025-2029
		INITIAL CONSTRUCTION - BRIDGES				
I 190 KENNEDY EXPWY (EASTBOUND)	AT I-294 (TRI-STATE TOLLWAY) (BESSIE COLEMAN INTCHG)	CONSTRUCTION ENGINEERING	\$9,750,000	CHICAGO ROSEMONT	2	2025-2029
		RECONSTRUCTION - PAVEMENTS				
I 190 KENNEDY EXPY	I-294 (TRI-STATE TOLLWAY) TO DES PLAINES RIVER RD	ADD AUXILIARY LANES	\$10,000,000	ROSEMONT CHICAGO	1	2025-2029
		INITIAL CONSTRUCTION - PAVEMENTS				

**FY 2024-2029 Rebuild Illinois
Highway Improvement Program
District 1
State Highways
COOK COUNTY**

Route / Street	Location	Improvements	Est. Cost	City	MYP Years	
		TAMP Category			Past	Current
I 190 KENNEDY EXPWY	I-294 (TRI-STATE TOLLWAY) TO DES PLAINES RIVER RD	CONSTRUCTION ENGINEERING	\$7,000,000	ROSEMONT CHICAGO	2	2025-2029
		RECONSTRUCTION - PAVEMENTS				
I 190 KENNEDY EXPY	US 12/45 (MANNHEIM RD) (NB) & ALL CONNECTED RAMPS Miles = 1.24	RECONSTRUCTION ADD RAMPS BRIDGE REPLACEMENT	\$8,300,000	CHICAGO	2	2025-2029
		RECONSTRUCTION - PAVEMENTS				
Roadway Information				Structure Information		
<u>Miles</u>	<u>AADT</u>	<u>Truck Pct</u>	<u>NHS</u>	<u>Str Number</u>	<u>AADT</u>	<u>Truck Pct</u>
1.24	27,315	9.3	Y	0162717	11,750	18
				<u>NHS</u>		
I 190 KENNEDY EXPY	US 12/45 (MANNHEIM RD) (NB) & ALL CONNECTED RAMPS	ADD AUXILIARY LANES	\$5,000,000	CHICAGO	1	2024
		INITIAL CONSTRUCTION - PAVEMENTS				
I 190 KENNEDY EXPY	US12/45 (MANNHEIM RD) (NB) & ALL CONNECTED RAMPS	CONSTRUCTION ENGINEERING	\$2,250,000	CHICAGO	2	2025-2029
		RECONSTRUCTION - PAVEMENTS				

**FY 2024-2029 Rebuild Illinois
Highway Improvement Program
District 1
State Highways
COOK COUNTY**

Route / Street	Location	Improvements	Est. Cost	City	MYP Years	
		TAMP Category			Past	Current
I 190 US 12 US 45 KENNEDY EXPY	US 12/45 (MANNHEIM RD) (SB) & ALL CONNECTED RAMPS Miles = 1.24	RECONSTRUCTION BRIDGE WIDENING	\$18,800,000	CHICAGO	2	2025-2029
		RECONSTRUCTION - PAVEMENTS				
Roadway Information				Structure Information		
<u>Miles</u>	<u>AADT</u>	<u>Truck Pct</u>	<u>NHS</u>	<u>Str Number</u>	<u>AADT</u>	<u>Truck Pct</u>
1.24	27,315	9.3	Y	0162718	11,750	18
I 190 US 12 US 45 KENNEDY EXPWY	US 12/45 (MANNHEIM RD) (SB) & ALL CONNECTED RAMPS	CONSTRUCTION ENGINEERING	\$3,750,000	CHICAGO	2	2025-2029
		RECONSTRUCTION - PAVEMENTS				
I 190	I-90 (KENNEDY EXPRESSWAY) TO I-190 WB RAMP TO AIRPORT Miles = 0.03	RELOCATION MISCELLANEOUS	\$6,000,000	ROSEMONT	1	2025-2029
		RECONSTRUCTION - PAVEMENTS				

**FY 2024-2029 Rebuild Illinois
Highway Improvement Program
District 1
State Highways
COOK COUNTY**

Route / Street	Location	Improvements	Est. Cost	City	MYP Years	
		TAMP Category			Past	Current
I 190 KENNEDY EXPY	AT US 12/45 (MANNHEIM RD) INTCHG Miles = 0.51	RECONSTRUCTION INTERCHANGE RECONSTRUCTION BRIDGE REPLACEMENT RETAINING WALL	\$56,513,000	ROSEMONT CHICAGO	2	2025-2029
		RECONSTRUCTION - PAVEMENTS				
Roadway Information						
<u>Miles</u>	<u>AADT</u>	<u>Truck Pct</u>	<u>NHS</u>			
0.51	90,788	3.2	Y			
I 190 KENNEDY EXPY	AT US 12/45 (MANNHEIM RD) INTCHG	BRIDGE (NEW)	\$11,987,000	ROSEMONT CHICAGO	2	2025-2029
		INITIAL CONSTRUCTION - BRIDGES				
I 190 KENNEDY EXPY	AT US 12/45 (MANNHEIM RD) INTCHG	ADD AUXILIARY LANES	\$10,000,000	ROSEMONT CHICAGO	1	2025-2029
		INITIAL CONSTRUCTION - PAVEMENTS				
I 190 KENNEDY EXPY	AT US 12/45 (MANNHEIM RD) INTCHG	RR FLAGGER	\$200,000	ROSEMONT CHICAGO	2	2025-2029
		RECONSTRUCTION - PAVEMENTS				

**FY 2024-2029 Rebuild Illinois
Highway Improvement Program
District 1
State Highways
COOK COUNTY**

Route / Street	Location	Improvements	Est. Cost	City	MYP Years												
		TAMP Category			Past	Current											
I 190 KENNEDY EXPY	AT US 12/45 (MANNHEIM RD) INTCHG	CONSTRUCTION ENGINEERING	\$250,000	ROSEMONT CHICAGO	2	2024											
		RECONSTRUCTION - PAVEMENTS															
I 190 KENNEDY EXPY	AT US 12/45 (MANNHEIM RD) INTCHG	CONSTRUCTION ENGINEERING	\$10,750,000	ROSEMONT CHICAGO	2	2025-2029											
		RECONSTRUCTION - PAVEMENTS															
I 190 KENNEDY EXPY	I-294 (TRI-STATE TOLLWAY) TO DES PLAINES RIVER RD Miles = 0.82	RECONSTRUCTION BRIDGE REPLACEMENT	\$39,200,000	ROSEMONT CHICAGO	2	2025-2029											
		RECONSTRUCTION - PAVEMENTS				Structure Information <table style="width: 100%; border-collapse: collapse;"> <thead> <tr> <th style="border-bottom: 1px solid black;">Str Number</th> <th style="border-bottom: 1px solid black;">AADT</th> <th style="border-bottom: 1px solid black;">Truck Pct</th> <th style="border-bottom: 1px solid black;">NHS</th> </tr> </thead> <tbody> <tr> <td>0160510</td> <td>37,850</td> <td>3</td> <td>Y</td> </tr> <tr> <td>0160511</td> <td>28,800</td> <td>3</td> <td>Y</td> </tr> <tr> <td>0160514</td> <td>28,800</td> <td>3</td> <td>Y</td> </tr> </tbody> </table>	Str Number	AADT	Truck Pct	NHS	0160510	37,850	3	Y	0160511	28,800	3
Str Number	AADT	Truck Pct	NHS														
0160510	37,850	3	Y														
0160511	28,800	3	Y														
0160514	28,800	3	Y														
I 190 KENNEDY EXPWY	DES PLAINES RIVER BRIDGE TO RIVER RD Miles = 0.53	RECONSTRUCTION BRIDGE REPLACEMENT	\$43,300,000	CHICAGO	2	2025-2029											
		RECONSTRUCTION - PAVEMENTS				Structure Information <table style="width: 100%; border-collapse: collapse;"> <thead> <tr> <th style="border-bottom: 1px solid black;">Str Number</th> <th style="border-bottom: 1px solid black;">AADT</th> <th style="border-bottom: 1px solid black;">Truck Pct</th> <th style="border-bottom: 1px solid black;">NHS</th> </tr> </thead> <tbody> <tr> <td>0160513</td> <td>28,800</td> <td>3</td> <td>Y</td> </tr> <tr> <td>0160512</td> <td>28,800</td> <td>3</td> <td>Y</td> </tr> </tbody> </table>	Str Number	AADT	Truck Pct	NHS	0160513	28,800	3	Y	0160512	28,800	3
Str Number	AADT	Truck Pct	NHS														
0160513	28,800	3	Y														
0160512	28,800	3	Y														

**FY 2024-2029 Rebuild Illinois
Highway Improvement Program
District 1
State Highways
COOK COUNTY**

Route / Street	Location	Improvements	Est. Cost	City	MYP Years	
		TAMP Category			Past	Current

I 190 KENNEDY EXPY	DES PLAINES RIVER BRIDGE TO RIVER RD	ADD AUXILIARY LANES	\$10,000,000	CHICAGO ROSEMONT	1	2025-2029
-----------------------	--------------------------------------	---------------------	--------------	---------------------	---	-----------

INITIAL CONSTRUCTION - PAVEMENTS

I 190 KENNEDY EXPY	DES PLAINES RIVER BRIDGE TO RIVER RD	CONSTRUCTION ENGINEERING	\$7,000,000	CHICAGO ROSEMONT	2	2025-2029
-----------------------	--------------------------------------	--------------------------	-------------	---------------------	---	-----------

RECONSTRUCTION - PAVEMENTS

I 190 KENNEDY EXPY	DES PLAINES RIVER RD TO BESSIE COLEMAN INTERCHANGE (WB) Miles = 1.34	RECONSTRUCTION BRIDGE REPLACEMENT	\$58,800,000	CHICAGO ROSEMONT	2	2025-2029
-----------------------	--	--------------------------------------	--------------	---------------------	---	-----------

Roadway Information

Miles	AADT	Truck Pct	NHS
1.34	83,580	3.4	Y

RECONSTRUCTION - PAVEMENTS

Structure Information

Str Number	AADT	Truck Pct	NHS
0161091	37,850	3	Y
0160509	86,950	13	Y

I 190 KENNEDY EXPY	DES PLAINES RIVER RD TO BESSIE COLEMAN INTERCHANGE (WB)	ADD AUXILIARY LANES	\$10,000,000	CHICAGO ROSEMONT	1	2025-2029
-----------------------	--	---------------------	--------------	---------------------	---	-----------

INITIAL CONSTRUCTION - PAVEMENTS

**FY 2024-2029 Rebuild Illinois
Highway Improvement Program
District 1
State Highways
COOK COUNTY**

Route / Street	Location	Improvements	Est. Cost	City	MYP Years	
		TAMP Category			Past	Current
I 190 KENNEDY EXPY (WESTBOUND)	DES PLAINES RIVER RD TO BESSIE COLEMAN INTCHG (WB)	CONSTRUCTION ENGINEERING	\$9,000,000	CHICAGO ROSEMONT	2	2025-2029
		RECONSTRUCTION - PAVEMENTS				
I 290 EISENHOWER EXPWY	AT UP RR(SOUTH) 0.6 MI S OF ILL 64 (NORTH AVE)	BRIDGE REPAIR BRIDGE JOINT REPLACE/REPAIR RR FLAGGER	\$1,300,000	BERKELEY	3	2025-2029
		MAINTENANCE - BRIDGES				
I 290 ILL 110 EISENHOWER EXPWY	AT IHB RR 0.2 MI W OF 25TH AVE INTCHG	RR SEPARATION REPLACEMENT RETAINING WALL	\$50,000,000	BELLWOOD	1	2025-2029
		INITIAL CONSTRUCTION - PAVEMENTS				
I 290 ILL 110 EISENHOWER EXPWY	AT IHB RR 0.2 MI W OF 25TH AVE INTCHG	RR FLAGGER	\$2,000,000	BELLWOOD	1	2025-2029
		INITIAL CONSTRUCTION - PAVEMENTS				
I 290 ILL 110 EISENHOWER EXPWY	AT IHB RR 0.2 MI W OF 25TH AVE INTCHG	P.E. (PHASE II)	\$6,477,000	BELLWOOD	1	2025-2029
		INITIAL CONSTRUCTION - PAVEMENTS				

**FY 2024-2029 Rebuild Illinois
Highway Improvement Program
District 1
State Highways
COOK COUNTY**

Route / Street	Location	Improvements	Est. Cost	City	MYP Years	
		TAMP Category			Past	Current
I 290 ILL 110 EISENHOWER EXPWY	AT IHB RR 0.2 MI W OF 25TH AVE INTCHG	CONSTRUCTION ENGINEERING	\$7,473,000	BELLWOOD	1	2025-2029
		INITIAL CONSTRUCTION - PAVEMENTS				
I 290 ILL 110 EISENHOWER EXPWY	AT IHB RR 0.2 MI W OF 25TH AVE INTCHG	UTILITY ADJUSTMENT	\$1,000,000	BELLWOOD	1	2025-2029
		INITIAL CONSTRUCTION - PAVEMENTS				
I 290 ILL 110 EISENHOWER EXPWY	AT 17TH AVE (OVERHEAD) <i>ILLINOIS SPECIAL BRIDGE PROGRAM PROJECT.</i>	BRIDGE REPLACEMENT	\$9,680,000	BROADVIEW	1	2025-2029
		RECONSTRUCTION - BRIDGES				
				Structure Information		
				<u>Str Number</u> <u>AADT</u> <u>Truck Pct</u> <u>NHS</u>		
				0160694 8,550 4 N		
I 290 ILL 110 EISENHOWER EXPWY	AT 17TH AVE (OVERHEAD) <i>ILLINOIS SPECIAL BRIDGE PROGRAM PROJECT.</i>	P.E. (PHASE II)	\$950,000	BROADVIEW	1	2025-2029
		RECONSTRUCTION - BRIDGES				

**FY 2024-2029 Rebuild Illinois
Highway Improvement Program
District 1
State Highways
COOK COUNTY**

Route / Street	Location	Improvements	Est. Cost	City	MYP Years	
		TAMP Category			Past	Current
I 290 ILL 110 EISENHOWER EXPWY	AT 17TH AVE (OVERHEAD) <i>ILLINOIS SPECIAL BRIDGE PROGRAM PROJECT.</i>	LAND ACQUISITION	\$100,000	BROADVIEW	1	2025-2029
		RECONSTRUCTION - BRIDGES				
I 290 ILL 110 EISENHOWER EXPWY	AT 17TH AVE (OVERHEAD) <i>ILLINOIS SPECIAL BRIDGE PROGRAM PROJECT.</i>	CONSTRUCTION ENGINEERING	\$1,520,000	BROADVIEW	1	2025-2029
		RECONSTRUCTION - BRIDGES				
I 290 ILL 110 EISENHOWER EXPWY	AT 9TH AVE (OVERHEAD) <i>ILLINOIS SPECIAL BRIDGE PROGRAM PROJECT.</i>	BRIDGE REPLACEMENT	\$9,550,000	MAYWOOD	1	2025-2029
		RECONSTRUCTION - BRIDGES				
				Structure Information		
				<u>Str Number</u>	<u>AADT</u>	<u>Truck Pct</u> <u>NHS</u>
				0162058	9,300	6 N
I 290 ILL 110 EISENHOWER EXPWY	AT 9TH AVE (OVERHEAD) <i>ILLINOIS SPECIAL BRIDGE PROGRAM PROJECT.</i>	P.E. (PHASE II)	\$1,250,000	MAYWOOD	1	2025-2029
		RECONSTRUCTION - BRIDGES				

**FY 2024-2029 Rebuild Illinois
Highway Improvement Program
District 1
State Highways
COOK COUNTY**

Route / Street	Location	Improvements	Est. Cost	City	MYP Years	
		TAMP Category			Past	Current
I 290 ILL 110 EISENHOWER EXPWY	AT 9TH AVE (OVERHEAD)	LAND ACQUISITION	\$200,000	MAYWOOD	1	2025-2029
	<i>ILLINOIS SPECIAL BRIDGE PROGRAM PROJECT.</i>					
		RECONSTRUCTION - BRIDGES				
I 290 ILL 110 EISENHOWER EXPWY	AT 9TH AVE (OVERHEAD)	CONSTRUCTION ENGINEERING	\$1,450,000	MAYWOOD	1	2025-2029
	<i>ILLINOIS SPECIAL BRIDGE PROGRAM PROJECT.</i>					
		RECONSTRUCTION - BRIDGES				
I 290 ILL 110 EISENHOWER EXPWY	AT DES PLAINES RIVER	BRIDGE REPLACEMENT	\$27,000,000	FOREST PARK	2	2025-2029
	<i>ILLINOIS SPECIAL BRIDGE PROGRAM PROJECT.</i>					
		RECONSTRUCTION - BRIDGES				
				Structure Information		
				<u>Str Number</u>	<u>AADT</u>	<u>Truck Pct</u> <u>NHS</u>
				0160090	172,200	6 Y
I 290 ILL 110 EISENHOWER EXPWY	AT DES PLAINES RIVER	P.E. (PHASE II)	\$1,755,000	FOREST PARK	2	2024
	<i>ILLINOIS SPECIAL BRIDGE PROGRAM PROJECT.</i>					
		RECONSTRUCTION - BRIDGES				

**FY 2024-2029 Rebuild Illinois
Highway Improvement Program
District 1
State Highways
COOK COUNTY**

Route / Street	Location	Improvements	Est. Cost	City	MYP Years	
		TAMP Category			Past	Current
I 290 ILL 110 EISENHOWER EXPWY	AT DES PLAINES RIVER	P.E. (PHASE II)	\$1,755,000	FOREST PARK	1	2025-2029
		RECONSTRUCTION - BRIDGES				
I 290 ILL 110 EISENHOWER EXPWY	AT DES PLAINES RIVER	LAND ACQUISITION	\$500,000	FOREST PARK	2	2024
		RECONSTRUCTION - BRIDGES				
I 290 ILL 110 EISENHOWER EXPWY	AT DES PLAINES RIVER	CONSTRUCTION ENGINEERING	\$4,050,000	FOREST PARK	2	2025-2029
		RECONSTRUCTION - BRIDGES				
I 290 ILL 110 EISENHOWER EXPWY	DES PLAINES RIVER TO AUSTIN BLVD	P.E. (PHASE II)	\$20,000,000	OAK PARK FOREST PARK	1	2024
	<i>POTENTIAL INNOVATIVE PROJECT DELIVERY METHOD PROJECT</i>	MAINTENANCE - PAVEMENTS				
I 290 ILL 110 EISENHOWER EXPWY	DES PLAINES RIVER TO AUSTIN BLVD	P.E. PROJECT MANAGERS P.E. (CORRIDOR STUDY)	\$5,000,000	OAK PARK FOREST PARK	1	2024
	<i>POTENTIAL INNOVATIVE PROJECT DELIVERY METHOD PROJECT</i>	MAINTENANCE - PAVEMENTS				

**FY 2024-2029 Rebuild Illinois
Highway Improvement Program
District 1
State Highways
COOK COUNTY**

Route / Street	Location	Improvements	Est. Cost	City	MYP Years	
		TAMP Category			Past	Current
I 290 ILL 110 EISENHOWER EXPWY	AT DES PLAINES AVE	BRIDGE REPLACEMENT	\$9,300,000	FOREST PARK	1	2025-2029
		RECONSTRUCTION - BRIDGES				
I 290 ILL 110 EISENHOWER EXPWY	AT DES PLAINES AVE	P.E. (PHASE II)	\$930,000	FOREST PARK	1	2025-2029
		RECONSTRUCTION - BRIDGES				
I 290 ILL 110 EISENHOWER EXPWY	AT DES PLAINES AVE	CONSTRUCTION ENGINEERING	\$1,400,000	FOREST PARK	1	2025-2029
		RECONSTRUCTION - BRIDGES				
I 290 ILL 110 EISENHOWER EXPWY	AT RIDGELAND AVE (OVERHEAD) <i>ILLINOIS SPECIAL BRIDGE PROGRAM PROJECT.</i>	BRIDGE REPLACEMENT RETAINING WALL	\$22,000,000	OAK PARK	2	2025-2029
		RECONSTRUCTION - BRIDGES				

**FY 2024-2029 Rebuild Illinois
Highway Improvement Program
District 1
State Highways
COOK COUNTY**

Route / Street	Location	Improvements	Est. Cost	City	MYP Years	
		TAMP Category			Past	Current
I 290 ILL 110 EISENHOWER EXPWY	AT RIDGELAND AVE (OVERHEAD) <i>ILLINOIS SPECIAL BRIDGE PROGRAM PROJECT.</i>	RR FLAGGER	\$750,000	OAK PARK	2	2025-2029
		RECONSTRUCTION - BRIDGES				
I 290 ILL 110 EISENHOWER EXPWY	AT RIDGELAND AVE (OVERHEAD) <i>ILLINOIS SPECIAL BRIDGE PROGRAM PROJECT.</i>	P.E. (PHASE II)	\$1,504,000	OAK PARK	2	2024
		RECONSTRUCTION - BRIDGES				
I 290 ILL 110 EISENHOWER EXPWY	AT RIDGELAND AVE (OVERHEAD) <i>ILLINOIS SPECIAL BRIDGE PROGRAM PROJECT.</i>	UTILITY ADJUSTMENT	\$500,000	OAK PARK	2	2025-2029
		RECONSTRUCTION - BRIDGES				
I 290 ILL 110 EISENHOWER EXPWY	AT RIDGELAND AVE (OVERHEAD) <i>ILLINOIS SPECIAL BRIDGE PROGRAM PROJECT.</i>	CONSTRUCTION ENGINEERING	\$3,300,000	OAK PARK	2	2025-2029
		RECONSTRUCTION - BRIDGES				

**FY 2024-2029 Rebuild Illinois
Highway Improvement Program
District 1
State Highways
COOK COUNTY**

Route / Street	Location	Improvements	Est. Cost	City	MYP Years				
		TAMP Category			Past	Current			
I 290 ILL 110 EISENHOWER EXPWY	AT LARAMIE AVE (OVERHEAD)	BRIDGE REPLACEMENT RETAINING WALL	\$18,600,000	CHICAGO	2	2025-2029			
	<i>ILLINOIS SPECIAL BRIDGE PROGRAM PROJECT.</i>								
		RECONSTRUCTION - BRIDGES							
						Structure Information			
						<u>Str Number</u>	<u>AADT</u>	<u>Truck Pct</u>	<u>NHS</u>
						0162064	12,100	7	N
I 290 ILL 110 EISENHOWER EXPWY	AT LARAMIE AVE (OVERHEAD)	RR FLAGGER	\$400,000	CHICAGO	2	2025-2029			
	<i>ILLINOIS SPECIAL BRIDGE PROGRAM PROJECT.</i>								
		RECONSTRUCTION - BRIDGES							
I 290 ILL 110 EISENHOWER EXPWY	AT LARAMIE AVE (OVERHEAD)	P.E. (PHASE II)	\$1,450,000	CHICAGO	2	2024			
	<i>ILLINOIS SPECIAL BRIDGE PROGRAM PROJECT.</i>								
		RECONSTRUCTION - BRIDGES							
I 290 ILL 110 EISENHOWER EXPWY	AT LARAMIE AVE (OVERHEAD)	LAND ACQUISITION	\$500,000	CHICAGO	2	2024			
	<i>ILLINOIS SPECIAL BRIDGE PROGRAM PROJECT.</i>								
		RECONSTRUCTION - BRIDGES							

**FY 2024-2029 Rebuild Illinois
Highway Improvement Program
District 1
State Highways
COOK COUNTY**

Route / Street	Location	Improvements	Est. Cost	City	MYP Years	
		TAMP Category			Past	Current
I 290 ILL 110 EISENHOWER EXPWY	AT LARAMIE AVE (OVERHEAD) <i>ILLINOIS SPECIAL BRIDGE PROGRAM PROJECT.</i>	UTILITY ADJUSTMENT	\$1,000,000	CHICAGO	2	2025-2029
		RECONSTRUCTION - BRIDGES				
I 290 ILL 110 EISENHOWER EXPWY	AT LARAMIE AVE (OVERHEAD) <i>ILLINOIS SPECIAL BRIDGE PROGRAM PROJECT.</i>	CONSTRUCTION ENGINEERING	\$2,800,000	CHICAGO	2	2025-2029
		RECONSTRUCTION - BRIDGES				
I 290 ILL 110 EISENHOWER EXPWY	AT KOSTNER AVE (OVERHEAD) <i>ILLINOIS SPECIAL BRIDGE PROGRAM PROJECT.</i>	BRIDGE SUBSTRUCTURE REHAB BRIDGE SUPERSTRUCTURE REHAB	\$8,610,000	CHICAGO	2	2025-2029
		REHABILITATION - BRIDGES				
				Structure Information		
				<u>Str Number</u>	<u>AADT</u>	<u>Truck Pct</u> <u>NHS</u>
				0162066	7,350	10 N
I 290 ILL 110 EISENHOWER EXPWY	AT KOSTNER AVE (OVERHEAD) <i>ILLINOIS SPECIAL BRIDGE PROGRAM PROJECT.</i>	P.E. (PHASE II)	\$900,000	CHICAGO	2	2024
		REHABILITATION - BRIDGES				

**FY 2024-2029 Rebuild Illinois
Highway Improvement Program
District 1
State Highways
COOK COUNTY**

Route / Street	Location	Improvements	Est. Cost	City	MYP Years	
		TAMP Category			Past	Current
I 290 ILL 110 EISENHOWER EXPWY	AT KOSTNER AVE (OVERHEAD) <i>ILLINOIS SPECIAL BRIDGE PROGRAM PROJECT.</i>	CONSTRUCTION ENGINEERING	\$1,390,000	CHICAGO	2	2025-2029
		REHABILITATION - BRIDGES				
I 290 ILL 110 EISENHOWER EXPWY	AT KEELER AVE (OVERHEAD)	BRIDGE SUBSTRUCTURE REHAB BRIDGE SUPERSTRUCTURE REHAB	\$5,332,000	CHICAGO	2	2025-2029
		REHABILITATION - BRIDGES				
					Structure Information	
					<u>Str Number</u>	<u>AADT</u>
					0162068	2,650
					<u>Truck Pct</u>	<u>NHS</u>
					18	N
I 290 ILL 110 EISENHOWER EXPWY	AT KEELER AVE (OVERHEAD)	P.E. (PHASE II)	\$700,000	CHICAGO	2	2024
		REHABILITATION - BRIDGES				
I 290 ILL 110 EISENHOWER EXPWY	AT KEELER AVE (OVERHEAD)	CONSTRUCTION ENGINEERING	\$800,000	CHICAGO	2	2025-2029
		REHABILITATION - BRIDGES				

**FY 2024-2029 Rebuild Illinois
Highway Improvement Program
District 1
State Highways
COOK COUNTY**

Route / Street	Location	Improvements	Est. Cost	City	MYP Years	
		TAMP Category			Past	Current
I 290 ILL 110 EISENHOWER EXPWY	AT PULASKI RD (OVERHEAD) <i>ILLINOIS SPECIAL BRIDGE PROGRAM PROJECT.</i>	BRIDGE SUBSTRUCTURE REHAB BRIDGE SUPERSTRUCTURE REHAB REHABILITATION - BRIDGES	\$8,930,000	CHICAGO	2	2025-2029
				Structure Information		
				<u>Str Number</u>	<u>AADT</u>	<u>Truck Pct</u> <u>NHS</u>
				0160738	15,500	12 N
I 290 ILL 110 EISENHOWER EXPWY	AT PULASKI RD (OVERHEAD) <i>ILLINOIS SPECIAL BRIDGE PROGRAM PROJECT.</i>	P.E. (PHASE II) REHABILITATION - BRIDGES	\$570,000	CHICAGO	2	2024
I 290 ILL 110 EISENHOWER EXPWY	AT PULASKI RD (OVERHEAD) <i>ILLINOIS SPECIAL BRIDGE PROGRAM PROJECT.</i>	P.E. (PHASE II) REHABILITATION - BRIDGES	\$570,000	CHICAGO	1	2025-2029
I 290 ILL 110 EISENHOWER EXPWY	AT PULASKI RD (OVERHEAD) <i>ILLINOIS SPECIAL BRIDGE PROGRAM PROJECT.</i>	CONSTRUCTION ENGINEERING REHABILITATION - BRIDGES	\$1,370,000	CHICAGO	2	2025-2029

**FY 2024-2029 Rebuild Illinois
Highway Improvement Program
District 1
State Highways
COOK COUNTY**

Route / Street	Location	Improvements	Est. Cost	City	MYP Years			
		TAMP Category			Past	Current		
I 290 EISENHOWER EXPWY	AT INDEPENDENCE BLVD (OVERHEAD)	BRIDGE SUBSTRUCTURE REHAB BRIDGE SUPERSTRUCTURE REPLACE	\$9,000,000	CHICAGO	7	2025-2029		
		REHABILITATION - BRIDGES					Structure Information	
							<u>Str Number</u>	<u>AADT</u>
		0162070	15,200	3	N			
		0162071	15,200	3	N			
I 290 EISENHOWER EXPWY	AT INDEPENDENCE BLVD (OVERHEAD)	CONSTRUCTION ENGINEERING	\$1,170,000	CHICAGO	7	2025-2029		
		REHABILITATION - BRIDGES						
I 290 EISENHOWER EXPWY	AT CENTRAL PARK AVE (OVERHEAD)	BRIDGE SUBSTRUCTURE REHAB BRIDGE SUPERSTRUCTURE REPLACE	\$5,000,000	CHICAGO	7	2025-2029		
		REHABILITATION - BRIDGES					Structure Information	
							<u>Str Number</u>	<u>AADT</u>
		0162072	8,450	5	N			
I 290 EISENHOWER EXPWY	AT CENTRAL PARK AVE (OVERHEAD)	CONSTRUCTION ENGINEERING	\$750,000	CHICAGO	7	2025-2029		
		REHABILITATION - BRIDGES						
I 290 EISENHOWER EXPWY	AT SACRAMENTO BLVD (OVERHEAD)	BRIDGE SUPERSTRUCTURE REPLACE	\$4,500,000	CHICAGO	7	2025-2029		
		REHABILITATION - BRIDGES					Structure Information	
							<u>Str Number</u>	<u>AADT</u>
		0160754	11,550	13	N			

**FY 2024-2029 Rebuild Illinois
Highway Improvement Program
District 1
State Highways
COOK COUNTY**

Route / Street	Location	Improvements	Est. Cost	City	MYP Years	
		TAMP Category			Past	Current
I 290 EISENHOWER EXPWY	AT SACRAMENTO BLVD (OVERHEAD)	CONSTRUCTION ENGINEERING	\$675,000	CHICAGO	7	2025-2029
		REHABILITATION - BRIDGES				
I 290 ILL 110 EISENHOWER EXPWY	AT WESTERN AVE (OVERHEAD) <i>ILLINOIS SPECIAL BRIDGE PROGRAM PROJECT.</i>	BRIDGE SUPERSTRUCTURE REPLACE RR FLAGGER	\$11,850,000	CHICAGO	2	2025-2029
		REHABILITATION - BRIDGES		Structure Information Str Number AADT Truck Pct NHS 0162083 19,300 9 Y		
I 290 ILL 110	AT WESTERN AVE (OVERHEAD) <i>ILLINOIS SPECIAL BRIDGE PROGRAM PROJECT.</i>	P.E. (PHASE I)	\$400,000	CHICAGO	2	2024
		REHABILITATION - BRIDGES				
I 290 ILL 110 EISENHOWER EXPWY	AT WESTERN AVE (OVERHEAD) <i>ILLINOIS SPECIAL BRIDGE PROGRAM PROJECT.</i>	P.E. (PHASE II)	\$1,532,000	CHICAGO	2	2024
		REHABILITATION - BRIDGES				
I 290 ILL 110	AT WESTERN AVE (OVERHEAD) <i>ILLINOIS SPECIAL BRIDGE PROGRAM PROJECT.</i>	LAND ACQUISITION	\$500,000	CHICAGO	2	2024
		REHABILITATION - BRIDGES				

**FY 2024-2029 Rebuild Illinois
Highway Improvement Program
District 1
State Highways
COOK COUNTY**

Route / Street	Location	Improvements	Est. Cost	City	MYP Years		
		TAMP Category			Past	Current	
I 290 ILL 110	AT WESTERN AVE (OVERHEAD) <i>ILLINOIS SPECIAL BRIDGE PROGRAM PROJECT.</i>	CONSTRUCTION ENGINEERING	\$1,800,000	CHICAGO	2	2025-2029	
		REHABILITATION - BRIDGES					
I 290 EISENHOWER EXPWY	AT LEAVITT ST (OVERHEAD) <i>ILLINOIS SPECIAL BRIDGE PROGRAM PROJECT.</i>	BRIDGE SUPERSTRUCTURE REPLACE	\$9,400,000	CHICAGO	4	2025-2029	
		REHABILITATION - BRIDGES					Structure Information
				<u>Str Number</u>	<u>AADT</u>	<u>Truck Pct</u>	<u>NHS</u>
				0162079	1,350	3	N
I 290 EISENHOWER EXPWY	AT LEAVITT ST (OVERHEAD) <i>ILLINOIS SPECIAL BRIDGE PROGRAM PROJECT.</i>	CONSTRUCTION ENGINEERING	\$1,400,000	CHICAGO	4	2025-2029	
		REHABILITATION - BRIDGES					
I 290 EISENHOWER EXPWY	AT OGDEN AVE (OVERHEAD) <i>ILLINOIS SPECIAL BRIDGE PROGRAM PROJECT.</i>	BRIDGE REPLACEMENT	\$17,740,000	CHICAGO	4	2025-2029	
		RECONSTRUCTION - BRIDGES					Structure Information
				<u>Str Number</u>	<u>AADT</u>	<u>Truck Pct</u>	<u>NHS</u>
				0160235	17,100	8	N
I 290 EISENHOWER EXPWY	AT OGDEN AVE (OVERHEAD) <i>ILLINOIS SPECIAL BRIDGE PROGRAM PROJECT.</i>	CONSTRUCTION ENGINEERING	\$2,660,000	CHICAGO	4	2025-2029	
		RECONSTRUCTION - BRIDGES					

**FY 2024-2029 Rebuild Illinois
Highway Improvement Program
District 1
State Highways
COOK COUNTY**

Route / Street	Location	Improvements	Est. Cost	City	MYP Years	
		TAMP Category			Past	Current
I 290 EISENHOWER EXPWY	AT PAULINA ST (OVERHEAD)	BRIDGE SUPERSTRUCTURE REPLACE	\$9,200,000	CHICAGO	7	2025-2029
		REHABILITATION - BRIDGES				
					<u>Str Number</u>	<u>AADT</u>
					0160098	3,450
					<u>Truck Pct</u>	<u>NHS</u>
					3	N
I 290 EISENHOWER EXPWY	AT PAULINA ST (OVERHEAD)	CONSTRUCTION ENGINEERING	\$1,381,000	CHICAGO	7	2025-2029
		REHABILITATION - BRIDGES				
I 290 EISENHOWER EXPWY	AT ASHLAND AVE (OVERHEAD) <i>ILLINOIS SPECIAL BRIDGE PROGRAM PROJECT.</i>	BRIDGE SUPERSTRUCTURE REPLACE	\$11,740,000	CHICAGO	4	2025-2029
		REHABILITATION - BRIDGES				
					<u>Str Number</u>	<u>AADT</u>
					0160783	21,900
					<u>Truck Pct</u>	<u>NHS</u>
					7	Y
I 290 EISENHOWER EXPWY	AT ASHLAND AVE (OVERHEAD) <i>ILLINOIS SPECIAL BRIDGE PROGRAM PROJECT.</i>	CONSTRUCTION ENGINEERING	\$1,760,000	CHICAGO	4	2025-2029
		REHABILITATION - BRIDGES				
I 290 ILL 110 EISENHOWER EXPWY	AT LOOMIS ST (OVERHEAD) <i>ILLINOIS SPECIAL BRIDGE PROGRAM PROJECT.</i>	BRIDGE SUPERSTRUCTURE REPLACE	\$13,640,000	CHICAGO	2	2025-2029
		REHABILITATION - BRIDGES				
					<u>Str Number</u>	<u>AADT</u>
					0162114	5,300
					<u>Truck Pct</u>	<u>NHS</u>
					5	N

**FY 2024-2029 Rebuild Illinois
Highway Improvement Program
District 1
State Highways
COOK COUNTY**

Route / Street	Location	Improvements	Est. Cost	City	MYP Years	
		TAMP Category			Past	Current
I 290 ILL 110 EISENHOWER EXPWY	AT LOOMIS ST (OVERHEAD) <i>ILLINOIS SPECIAL BRIDGE PROGRAM PROJECT.</i>	P.E. (PHASE II)	\$1,430,000	CHICAGO	2	2024
		REHABILITATION - BRIDGES				
I 290 ILL 110 EISENHOWER EXPWY	AT LOOMIS ST (OVERHEAD) <i>ILLINOIS SPECIAL BRIDGE PROGRAM PROJECT.</i>	LAND ACQUISITION	\$50,000	CHICAGO	2	2024
		REHABILITATION - BRIDGES				
I 290 ILL 110 EISENHOWER EXPWY	AT LOOMIS ST (OVERHEAD) <i>ILLINOIS SPECIAL BRIDGE PROGRAM PROJECT.</i>	CONSTRUCTION ENGINEERING	\$2,060,000	CHICAGO	2	2025-2029
		REHABILITATION - BRIDGES				
I 290 ILL 110 EISENHOWER EXPWY	AT RACINE AVE (OVERHEAD)	BRIDGE SUPERSTRUCTURE REPLACE	\$8,000,000	CHICAGO	2	2025-2029
		REHABILITATION - BRIDGES				
				Structure Information		
				<u>Str Number</u>	<u>AADT</u>	<u>Truck Pct</u> <u>NHS</u>
				0162115	9,750	10 N

**FY 2024-2029 Rebuild Illinois
Highway Improvement Program
District 1
State Highways
COOK COUNTY**

Route / Street	Location	Improvements	Est. Cost	City	MYP Years	
		TAMP Category			Past	Current
I 290 ILL 110 EISENHOWER EXPWY	AT RACINE AVE (OVERHEAD)	P.E. (PHASE II)	\$550,000	CHICAGO	1	2024
		REHABILITATION - BRIDGES				
I 290 ILL 110 EISENHOWER EXPWY	AT RACINE AVE (OVERHEAD)	CONSTRUCTION ENGINEERING	\$1,200,000	CHICAGO	2	2025-2029
		REHABILITATION - BRIDGES				
US 6 SOUTHWEST HWY	S OF WOLF RD TO WILL-COOK RD Miles = 1.01	DESIGNED OVERLAY	\$522,000	ORLAND PARK	3	2025-2029
		REHABILITATION - PAVEMENTS				
Roadway Information						
<u>Miles</u>	<u>AADT</u>	<u>Truck Pct</u>	<u>NHS</u>			
1.01	3,500	2.4	N			
US 6 159TH ST	94TH AVE TO WESTERN AVE	CRACK & JOINT SEALING	\$830,000	ORLAND PARK TINLEY PARK MARKHAM OAK FOREST ORLAND HILLS	2	2025-2029
		PRESERVATION - PAVEMENTS				
US 6 ILL 83 TORRENCE AVE	HARDING AVE TO 173RD ST Miles = 2.99	SMART OVERLAY	\$3,800,000	CALUMET CITY LANSING	2	2024
		PRESERVATION - PAVEMENTS				

**FY 2024-2029 Rebuild Illinois
Highway Improvement Program
District 1
State Highways
COOK COUNTY**

Route / Street	Location	Improvements	Est. Cost	City	MYP Years	
		TAMP Category			Past	Current
US 6 159TH ST	CAROL AVE TO ILL 83 (TORRENCE AVE) Miles = 3.83	SMART OVERLAY	\$4,800,000	CALUMET CITY SOUTH HOLLAND HARVEY	2	2024
		PRESERVATION - PAVEMENTS				
US 12 US 45 KENNEDY EXPY	US 12/45 (MANNHEIM RD) (SB) & ALL CONNECTED RAMPS	ADD AUXILIARY LANES	\$10,000,000	CHICAGO	1	2024
		INITIAL CONSTRUCTION - PAVEMENTS				
US 12 US 45 MANNHEIM RD	PROSPECT AVE TO S OF W HIGGINS RD Miles = 1.37	SMART OVERLAY	\$1,600,000	DES PLAINES	2	2025-2029
		PRESERVATION - PAVEMENTS				
US 12 US 45 MANNHEIM RD	AT I-190 (KENNEDY EXPWY)	MISCELLANEOUS	\$5,000,000	CHICAGO	1	2025-2029
		MAINTENANCE - PAVEMENTS				

**FY 2024-2029 Rebuild Illinois
Highway Improvement Program
District 1
State Highways
COOK COUNTY**

Route / Street	Location	Improvements	Est. Cost	City	MYP Years	
		TAMP Category			Past	Current
US 12 US 20 US 45 MANNHEIM RD	ILL 19 (IRVING PARK RD) TO US 20 (LAKE ST)	P.E. (PHASE I)	\$2,000,000	CHICAGO MELROSE PARK NORTHLAKE STONE PARK FRANKLIN PARK SCHILLER PARK	1	2025-2029
		SAFETY				
US 12 US 20 US 45 MANNHEIM RD	AT UP RR (PROVISO YARD) 0.1 MI S OF US 20	BRIDGE DECK OVERLAY BRIDGE JOINT REPLACE/REPAIR	\$7,087,000	MELROSE PARK	2	2025-2029
		PRESERVATION - BRIDGES				
US 12 US 20 US 45 LA GRANGE RD (EASTBOUND)	AT ILL 171 (ARCHER AVE / 79TH ST)	BRIDGE REPLACEMENT	\$5,000,000	WILLOW SPRINGS	6	2024
	<i>ILLINOIS SPECIAL BRIDGE PROGRAM PROJECT.</i>	RECONSTRUCTION - BRIDGES				
				Structure Information		
				Str Number	AADT	Truck Pct NHS
				0160518	17,300	21 Y

**FY 2024-2029 Rebuild Illinois
Highway Improvement Program
District 1
State Highways
COOK COUNTY**

Route / Street	Location	Improvements	Est. Cost	City	MYP Years													
		TAMP Category			Past	Current												
US 12 US 20 US 45 LA GRANGE RD (EASTBOUND)	AT ILL 171 (ARCHER AVE/79TH ST) <i>ILLINOIS SPECIAL BRIDGE PROGRAM PROJECT.</i>	CONSTRUCTION ENGINEERING	\$650,000	WILLOW SPRINGS	3	2024												
		RECONSTRUCTION - BRIDGES																
US 12 US 20 95TH ST	AT DRAINAGE DITCH W OF 54TH AVE	CULVERT REPLACEMENT	\$1,000,000	OAK LAWN	3	2025-2029												
		RECONSTRUCTION - BRIDGES																
		Structure Information																
		<table style="margin-left: auto; border-collapse: collapse;"> <tr> <td style="border-bottom: 1px solid black; padding: 0 5px;">Str Number</td> <td style="border-bottom: 1px solid black; padding: 0 5px;">AADT</td> <td style="border-bottom: 1px solid black; padding: 0 5px;">Truck Pct</td> <td style="border-bottom: 1px solid black; padding: 0 5px;">NHS</td> <td colspan="2"></td> </tr> <tr> <td style="padding: 0 5px;">0160641</td> <td style="padding: 0 5px;">32,100</td> <td style="padding: 0 5px;">3</td> <td style="padding: 0 5px;">Y</td> <td colspan="2"></td> </tr> </table>					Str Number	AADT	Truck Pct	NHS			0160641	32,100	3	Y		
Str Number	AADT	Truck Pct	NHS															
0160641	32,100	3	Y															
US 12 US 20 95TH ST STONY ISLAND AVE	AT STONY ISLAND AVE	BRIDGE REPLACEMENT RR SEPARATION REPLACEMENT INTERSECTION RECONSTN LOWER ROADWAY PUMP STATION LIGHTING ADA IMPROVEMENTS	\$58,700,000	CHICAGO	5	2025-2029												
		RECONSTRUCTION - BRIDGES																

**FY 2024-2029 Rebuild Illinois
Highway Improvement Program
District 1
State Highways
COOK COUNTY**

Route / Street	Location	Improvements	Est. Cost	City	MYP Years	
		TAMP Category			Past	Current
US 12 US 20 95TH ST STONY ISLAND AVE	AT STONY ISLAND AVE	RR FLAGGER	\$12,000,000	CHICAGO	5	2025-2029
		RECONSTRUCTION - BRIDGES				
US 12 US 20 95TH ST STONY ISLAND AVE	AT STONEY ISLAND AVE	RR ENGINEERING	\$1,000,000	CHICAGO	5	2024
		RECONSTRUCTION - BRIDGES				
US 12 US 20 95TH ST STONY ISLAND AVE	AT STONY ISLAND AVE	UTILITY ADJUSTMENT	\$1,000,000	CHICAGO	5	2025-2029
		RECONSTRUCTION - BRIDGES				

**FY 2024-2029 Rebuild Illinois
Highway Improvement Program
District 1
State Highways
COOK COUNTY**

Route / Street	Location	Improvements	Est. Cost	City	MYP Years	
		TAMP Category			Past	Current
US 12 US 20 95TH ST STONY ISLAND AVE	AT STONY ISLAND AVE	CONSTRUCTION ENGINEERING	\$9,000,000	CHICAGO	5	2025-2029
		RECONSTRUCTION - BRIDGES				
US 14 DEMPSTER ST	OZARK ST TO ILL 43 (WAUKEGAN RD)	DRAINAGE	\$5,000,000	MORTON GROVE	8	2025-2029
		MAINTENANCE - PAVEMENTS				
US 14 DEMPSTER ST	OZARK ST TO ILL 43 (WAUKEGAN RD)	LAND ACQUISITION	\$250,000	MORTON GROVE	5	2024
		MAINTENANCE - PAVEMENTS				
US 14 DEMPSTER ST	OZARK ST TO ILL 43 (WAUKEGAN RD)	CONSTRUCTION ENGINEERING	\$650,000	MORTON GROVE	2	2025-2029
		MAINTENANCE - PAVEMENTS				
US 20 LAKE ST	AT VILLA ST	BRIDGE DECK OVERLAY BRIDGE JOINT REPLACE/REPAIR	\$679,000	ELGIN	2	2025-2029
		PRESERVATION - BRIDGES				

**FY 2024-2029 Rebuild Illinois
Highway Improvement Program
District 1
State Highways
COOK COUNTY**

Route / Street	Location	Improvements	Est. Cost	City	MYP Years									
		TAMP Category			Past	Current								
US 20 LAKE ST	AT SHALES PKWY	INTERCHANGE RECONSTRUCTION RETAINING WALL BRIDGE REPLACEMENT	\$45,000,000	ELGIN	5	2025-2029								
		MISCELLANEOUS IMPROVEMENTS												
Structure Information														
<table border="1"> <tr> <td>Str Number</td> <td>AADT</td> <td>Truck Pct</td> <td>NHS</td> </tr> <tr> <td>0160219</td> <td>39,000</td> <td>8</td> <td>Y</td> </tr> </table>							Str Number	AADT	Truck Pct	NHS	0160219	39,000	8	Y
Str Number	AADT	Truck Pct	NHS											
0160219	39,000	8	Y											
US 20 LAKE ST	AT SHALES PKWY	P.E. (PHASE II)	\$2,250,000	ELGIN	5	2024								
		MISCELLANEOUS IMPROVEMENTS												
US 20 LAKE ST	AT SHALES PKWY	P.E. (PHASE II)	\$2,250,000	ELGIN	4	2025-2029								
		MISCELLANEOUS IMPROVEMENTS												
US 20 LAKE ST	AT SHALES PKWY	LAND ACQUISITION	\$2,000,000	ELGIN	5	2024								
		MISCELLANEOUS IMPROVEMENTS												

**FY 2024-2029 Rebuild Illinois
Highway Improvement Program
District 1
State Highways
COOK COUNTY**

Route / Street	Location	Improvements	Est. Cost	City	MYP Years	
		TAMP Category			Past	Current
US 20 LAKE ST	AT SHALES PKWY	LAND ACQUISITION	\$2,000,000	ELGIN	4	2025-2029
		MISCELLANEOUS IMPROVEMENTS				
US 20 LAKE ST	AT SHALES PKWY	CONSTRUCTION ENGINEERING	\$2,925,000	ELGIN	5	2025-2029
		MISCELLANEOUS IMPROVEMENTS				
US 20 LAKE ST	AT SHALES PKWY	CONSTRUCTION ENGINEERING	\$2,925,000	ELGIN	4	2025-2029
		MISCELLANEOUS IMPROVEMENTS				
US 20 LAKE ST	AT OAK AVE & AT BARTLETT RD	INTERSECTION IMPROVEMENT	\$3,058,000	BARTLETT	4	2025-2029
		SAFETY				
US 20 LAKE ST	I-294 (TRI-STATE TOLLWAY) TO WOLF RD	SIGNAL TIMING/PROGRESSION	\$209,000	NORTHLAKE	2	2025-2029
		MISCELLANEOUS IMPROVEMENTS				

**FY 2024-2029 Rebuild Illinois
Highway Improvement Program
District 1
State Highways
COOK COUNTY**

Route / Street	Location	Improvements	Est. Cost	City	MYP Years	
		TAMP Category			Past	Current
US 30 LINCOLN HWY	AT ILL 50 (CICERO AVE)	CONSTRUCTION ENGINEERING	\$1,000,000	MATTESON	1	2024
		MISCELLANEOUS IMPROVEMENTS				
US 30 14TH ST	HILLTOP AVE TO LOWE AVE Miles = 1.96	SMART OVERLAY ADA IMPROVEMENTS DRAINAGE	\$6,100,000	CHICAGO HEIGHTS	1	2024
		PRESERVATION - PAVEMENTS				
US 34 OGDEN AVE	AT WOLF RD	TRAF SIGNAL MODERNIZATION PAVEMENT MARKING ADA IMPROVEMENTS	\$600,000	WESTERN SPRINGS	5	2024
		MISCELLANEOUS IMPROVEMENTS				
US 34 OGDEN AVE	AT WOLF RD	MISCELLANEOUS	\$300,000	WESTERN SPRINGS	1	2024
		MISCELLANEOUS IMPROVEMENTS				
US 34 OGDEN AVE	AT IHB RR E OF TILDEN AVE	BRIDGE DECK OVERLAY BRIDGE JOINT REPLACE/REPAIR	\$3,264,000	LA GRANGE	2	2025-2029
		PRESERVATION - BRIDGES				

**FY 2024-2029 Rebuild Illinois
Highway Improvement Program
District 1
State Highways
COOK COUNTY**

Route / Street	Location	Improvements	Est. Cost	City	MYP Years	
		TAMP Category			Past	Current
US 41 CHURCH ST	US 41 (SKOKIE BLVD) AT CHURCH ST & CHURCH ST AT NILES CENTER RD	SIGNAL TIMING/PROGRESSION	\$81,000	SKOKIE	2	2025-2029
		MISCELLANEOUS IMPROVEMENTS				
US 41 SKOKIE BLVD	AT MAIN ST	SIGNAL TIMING/PROGRESSION	\$117,000	SKOKIE	2	2025-2029
		MISCELLANEOUS IMPROVEMENTS				
US 45 DES PLAINES RIVER RD	AT MCDONALD CREEK N OF ENCLAVE DR	BRIDGE DECK OVERLAY BRIDGE JOINT REPLACE/REPAIR	\$550,000		2	2024
		PRESERVATION - BRIDGES				
US 45 US 12 ELK BLVD	US 12/45 (LEE ST / MANNHEIM RD) TO US 12 (RAND RD) Miles = 0.20	STANDARD OVERLAY ADA IMPROVEMENTS	\$170,000	DES PLAINES	7	2025-2029
		REHABILITATION - PAVEMENTS				
Roadway Information						
<u>Miles</u>	<u>AADT</u>	<u>Truck Pct</u>	<u>NHS</u>			
0.02	5,950	3.7	Y			
0.18		0.0	N			
ILL 1 HALSTED ST	AT LITTLE CALUMET RIVER	BRIDGE REPAIR	\$1,290,000	CHICAGO	3	2025-2029
		MAINTENANCE - BRIDGES				

**FY 2024-2029 Rebuild Illinois
Highway Improvement Program
District 1
State Highways
COOK COUNTY**

Route / Street	Location	Improvements	Est. Cost	City	MYP Years	
		TAMP Category			Past	Current
ILL 1 HALSTED ST	AT ILL 83 (147TH ST)	TRAF SIGNAL MODERNIZATION ADA IMPROVEMENTS	\$550,000	HARVEY	6	2025-2029
		MISCELLANEOUS IMPROVEMENTS				
ILL 7 143RD ST	WILL-COOK RD TO 108TH AVE	DRAINAGE	\$2,000,000	ORLAND PARK	1	2025-2029
		MAINTENANCE - PAVEMENTS				
ILL 7 143RD ST	WEST AVE TO SOUTHWEST HWY Miles = 0.16	WIDENING & RESURFACING	\$2,000,000	ORLAND PARK	1	2025-2029
		REHABILITATION - PAVEMENTS				
ILL 7 SOUTHWEST HWY	131ST ST TO 135TH ST	CONSTRUCTION ENGINEERING	\$1,500,000	PALOS PARK	4	2025-2029
		RECONSTRUCTION - PAVEMENTS				
ILL 7 SOUTHWEST HWY	AT ILL 43 (HARLEM AVE)	TRAF SIGNAL MODERNIZATION LEFT TURN LANES	\$950,000	WORTH	6	2025-2029
		MISCELLANEOUS IMPROVEMENTS				

**FY 2024-2029 Rebuild Illinois
Highway Improvement Program
District 1
State Highways
COOK COUNTY**

Route / Street	Location	Improvements	Est. Cost	City	MYP Years	
		TAMP Category			Past	Current
ILL 21 MILWAUKEE AVE	N OF SANDERS RD TO S OF EUCLID AVE / LAKE AVE Miles = 0.42	INTERSECTION IMPROVEMENT RECONSTRUCTION TRAF SIGNAL MODERNIZATION SIGNAL TIMING/PROGRESSION SAFETY	\$12,000,000	GLENVIEW	26	2025-2029
ILL 21 MILWAUKEE AVE (NORTHBOUND)	N OF SANDERS RD TO S OF EUCLID AVE / LAKE AVE Miles = 0.01	ADDITIONAL LANES INITIAL CONSTRUCTION - PAVEMENTS	\$1,375,000	GLENVIEW	6	2025-2029
ILL 21 MILWAUKEE AVE	N OF SANDERS RD TO S OF EUCLID AVE / LAKE AVE	LAND ACQUISITION MISCELLANEOUS IMPROVEMENTS	\$850,000	GLENVIEW	21	2024
ILL 21 MILWAUKEE AVE	N OF SANDERS RD TO S OF EUCLID AVE / LAKE AVE	LAND ACQUISITION MISCELLANEOUS IMPROVEMENTS	\$3,150,000	GLENVIEW	5	2025-2029
ILL 21 MILWAUKEE AVE	N OF SANDERS RD TO S OF EUCLID AVE / LAKE AVE	CONSTRUCTION ENGINEERING MISCELLANEOUS IMPROVEMENTS	\$1,160,000	GLENVIEW	13	2025-2029

**FY 2024-2029 Rebuild Illinois
Highway Improvement Program
District 1
State Highways
COOK COUNTY**

Route / Street	Location	Improvements TAMP Category	Est. Cost	City	MYP Years Past Current
ILL 21 MILWAUKEE AVE	AT US 14 (DEMPSTER ST)	BRIDGE DECK OVERLAY BRIDGE JOINT REPLACE/REPAIR PRESERVATION - BRIDGES	\$550,000	NILES	2 2025-2029
ILL 43 WAUKEGAN RD	AT UP RR S OF VOLTZ RD	BRIDGE DECK OVERLAY BRIDGE JOINT REPLACE/REPAIR PRESERVATION - BRIDGES	\$1,189,000		2 2024
ILL 43 WAUKEGAN RD OAKTON ST	N OF MAIN ST TO OAKTON ST & HARLEM AVE TO US 14 (CALDWELL AVE) Miles = 1.31	STANDARD OVERLAY REHABILITATION - PAVEMENTS	\$990,000	NILES MORTON GROVE	5 2025-2029
Roadway Information					
<u>Miles</u>	<u>AADT</u>	<u>Truck Pct</u>	<u>NHS</u>		
0.87	14,940	3.2	Y		
0.44	26,600	4.2	N		
ILL 43 HARLEM AVE	S OF CULLOM AVE TO S OF ILL 19 (IRVING PARK RD) Miles = 0.38	DESIGNED OVERLAY WIDENING EXISTING PAVEMENT SIGNAL TIMING/PROGRESSION LIGHTING REHABILITATION - PAVEMENTS	\$1,790,000	NORRIDGE	6 2025-2029
Roadway Information					
<u>Miles</u>	<u>AADT</u>	<u>Truck Pct</u>	<u>NHS</u>		
0.38	26,145	2.3	Y		

**FY 2024-2029 Rebuild Illinois
Highway Improvement Program
District 1
State Highways
COOK COUNTY**

Route / Street	Location	Improvements	Est. Cost	City	MYP Years	
		TAMP Category			Past	Current
ILL 43 HARLEM AVE	ARMITAGE AVE TO ILL 64 (NORTH AVE)	SIGNAL TIMING/PROGRESSION	\$194,000	CHICAGO	2	2025-2029
		MISCELLANEOUS IMPROVEMENTS				
ILL 43 HARLEM AVE	47TH ST TO SANITARY & SHIP CANAL Miles = 0.50	DESIGNED OVERLAY STORM SEWER (NEW)	\$2,400,000	LYONS FOREST VIEW	8	2025-2029
		REHABILITATION - PAVEMENTS				
Roadway Information						
<u>Miles</u>	<u>AADT</u>	<u>Truck Pct</u>	<u>NHS</u>			
0.50	35,800	4.2	Y			
ILL 43 HARLEM AVE	47TH ST TO SANITARY & SHIP CANAL	LAND ACQUISITION	\$200,000	LYONS FOREST VIEW	5	2024
		REHABILITATION - PAVEMENTS				
ILL 43 HARLEM AVE	AT SANITARY & SHIP CANAL	BRIDGE SUPERSTRUCTURE REHAB BRIDGE REPAIR	\$12,909,000	FOREST VIEW	8	2025-2029
	ILLINOIS SPECIAL BRIDGE PROGRAM PROJECT.	REHABILITATION - BRIDGES				
				Structure Information		
				<u>Str Number</u>	<u>AADT</u>	<u>Truck Pct</u> <u>NHS</u>
				0160315	17,900	4 Y
				0160991	17,900	4 Y
ILL 43 HARLEM AVE	AT SANITARY & SHIP CANAL	CONSTRUCTION ENGINEERING	\$1,700,000	FOREST VIEW	8	2025-2029
	ILLINOIS SPECIAL BRIDGE PROGRAM PROJECT.	REHABILITATION - BRIDGES				

**FY 2024-2029 Rebuild Illinois
Highway Improvement Program
District 1
State Highways
COOK COUNTY**

Route / Street	Location	Improvements	Est. Cost	City	MYP Years	
		TAMP Category			Past	Current
ILL 43 HARLEM AVE	AT BRC RR (65TH ST)	RR GRADE SEPARATION WATER MAIN TRAF SIGNAL REPLACEMENT ADA IMPROVEMENTS RR FLAGGER	\$75,000,000	BEDFORD PARK	5	2025-2029
		INITIAL CONSTRUCTION - BRIDGES				
<hr/>						
ILL 43 HARLEM AVE	AT BRC RR (65TH ST)	RR FLAGGER	\$1,000,000	BEDFORD PARK	5	2025-2029
		INITIAL CONSTRUCTION - BRIDGES				
<hr/>						
ILL 43 HARLEM AVE	AT BRC RR (65TH ST)	UTILITY ADJUSTMENT	\$4,000,000	BEDFORD PARK	5	2025-2029
		INITIAL CONSTRUCTION - BRIDGES				
<hr/>						
ILL 43 HARLEM AVE	AT BRC RR (65TH ST)	CONSTRUCTION ENGINEERING	\$11,250,000	BEDFORD PARK	5	2025-2029
		INITIAL CONSTRUCTION - BRIDGES				

**FY 2024-2029 Rebuild Illinois
Highway Improvement Program
District 1
State Highways
COOK COUNTY**

Route / Street	Location	Improvements	Est. Cost	City	MYP Years	
		TAMP Category			Past	Current
ILL 43 HARLEM AVE	78TH ST TO 90TH ST Miles = 1.52	TRAF SIGNAL MODERNIZATION TRAF SIGNAL REPLACEMENT ADA IMPROVEMENTS CORRIDOR IMPROVEMENT MISCELLANEOUS IMPROVEMENTS	\$3,745,000	BRIDGEVIEW	6	2024
ILL 43 HARLEM AVE	AT US 12/20 (95TH ST) 0.6 MI N OF I-294 (TRI-STATE TOLLWAY)	RR FLAGGER REHABILITATION - BRIDGES	\$300,000	BRIDGEVIEW	1	2024
ILL 43 HARLEM AVE	AT US 12/20 (95TH ST) 0.6 MI N OF I-294 (TRI-STATE TOLLWAY)	UTILITY ADJUSTMENT REHABILITATION - BRIDGES	\$500,000	BRIDGEVIEW	1	2024
ILL 43 HARLEM AVE	AT US 12/20 (95TH ST) 0.6 MI N OF I-294 (TRI-STATE TOLLWAY) <i>ILLINOIS SPECIAL BRIDGE PROGRAM PROJECT.</i>	CONSTRUCTION ENGINEERING REHABILITATION - BRIDGES	\$1,250,000	BRIDGEVIEW	1	2024
ILL 50 CICERO AVE	AT I-55 (STEVENSON EXPWY)	INTERCHANGE RECONSTRUCTION INTERSECTION RECONSTN RAMP REPAIR BRIDGE REPAIR ADA IMPROVEMENTS MISCELLANEOUS IMPROVEMENTS	\$8,750,000	CHICAGO	2	2025-2029

**FY 2024-2029 Rebuild Illinois
Highway Improvement Program
District 1
State Highways
COOK COUNTY**

Route / Street	Location	Improvements	Est. Cost	City	MYP Years	
		TAMP Category			Past	Current
ILL 50 CICERO AVE	AT I-55 (STEVENSON EXPWY)	P.E. (PHASE II)	\$406,000	CHICAGO	2	2024
		MISCELLANEOUS IMPROVEMENTS				
ILL 50 CICERO AVE	AT I-55 (STEVENSON EXPWY)	P.E. (PHASE II)	\$406,000	CHICAGO	2	2025-2029
		MISCELLANEOUS IMPROVEMENTS				
ILL 50 CICERO AVE	AT I-55 (STEVENSON EXPWY)	LAND ACQUISITION	\$740,000	CHICAGO	2	2024
		MISCELLANEOUS IMPROVEMENTS				
ILL 50 CICERO AVE	AT I-55 (STEVENSON EXPWY)	CONSTRUCTION ENGINEERING	\$1,000,000	CHICAGO	2	2025-2029
		MISCELLANEOUS IMPROVEMENTS				
ILL 50 CICERO AVE	63RD ST TO 111TH ST	P.E. (PHASE I)	\$1,000,000	CHICAGO HOMETOWN OAK LAWN	1	2025-2029
		SAFETY				

**FY 2024-2029 Rebuild Illinois
Highway Improvement Program
District 1
State Highways
COOK COUNTY**

Route / Street	Location	Improvements	Est. Cost	City	MYP Years	
		TAMP Category			Past	Current
ILL 50 ILL 83 CICERO AVE	S OF 131ST ST TO N OF 147TH ST	CRACK & JOINT SEALING	\$210,000	ALSIP CRESTWOOD MIDLOTHIAN	2	2024
		PRESERVATION - PAVEMENTS				
ILL 50 CICERO AVE	ILL 83 (147TH ST) TO 157TH ST Miles = 1.25	SMART OVERLAY	\$1,600,000	OAK FOREST MIDLOTHIAN	2	2025-2029
		PRESERVATION - PAVEMENTS				
ILL 50 CICERO AVE	US 6 (159TH ST) TO 163RD ST Miles = 0.50	SMART OVERLAY ADA IMPROVEMENTS	\$600,000	OAK FOREST	2	2024
		PRESERVATION - PAVEMENTS				

**FY 2024-2029 Rebuild Illinois
Highway Improvement Program
District 1
State Highways
COOK COUNTY**

Route / Street	Location	Improvements	Est. Cost	City	MYP Years	
		TAMP Category			Past	Current
ILL 53 I 290	LAKE-COOK RD TO DES PLAINE AVE - (BUS ON SHOULDER)	SHOULDER REPAIR SIGNING (NEW) PAVEMENT MARKING	\$11,738,000	ARLINGTON HEIGHTS PALATINE ROLLING MEADOWS SCHAUMBURG ELK GROVE VILLAGE ITASCA ADDISON WOOD DALE ELMHURST BERKELEY HILLSIDE WESTCHESTER BELLWOOD BROADVIEW MAYWOOD FOREST PARK	2	2025-2029
		MAINTENANCE - PAVEMENTS				
ILL 53	LAKE-COOK RD TO ILL 68 (DUNDEE RD)	NOISE BARRIERS	\$7,400,000	ARLINGTON HEIGHTS	7	2025-2029
		MISCELLANEOUS IMPROVEMENTS				
ILL 53 W FR RD WILKE RD	US 12 (RAND RD) TO ANDERSON DR Miles = 0.98	STANDARD OVERLAY	\$395,000	PALATINE	6	2025-2029
		REHABILITATION - PAVEMENTS				
Roadway Information						
<u>Miles</u>	<u>AADT</u>	<u>Truck Pct</u>	<u>NHS</u>			
0.98		0.0	N			

**FY 2024-2029 Rebuild Illinois
Highway Improvement Program
District 1
State Highways
COOK COUNTY**

Route / Street	Location	Improvements	Est. Cost	City	MYP Years				
		TAMP Category			Past	Current			
ILL 53	S OF US 12 (RAND RD) TO ILL 62 (ALGONQUIN RD)	BRIDGE NEW DECK BRIDGE SUPERSTRUCTURE REPLACE	\$46,000,000	ARLINGTON HEIGHTS PALATINE ROLLING MEADOWS	8	2025-2029			
		REHABILITATION - BRIDGES							
		Structure Information							
		<u>Str Number</u>					<u>AADT</u>	<u>Truck Pct</u>	<u>NHS</u>
		0160371					40,400	6	Y
		0160970					48,250	5	Y
		0160372					89,000	5	Y
0160375	52,500	5	Y						
0161120	52,500	5	Y						
ILL 53	S OF US 12 (RAND RD) TO ILL 62 (ALGONQUIN RD)	BRIDGE NEW DECK BRIDGE SUPERSTRUCTURE REPLACE	\$29,000,000	ARLINGTON HEIGHTS PALATINE ROLLING MEADOWS	1	2025-2029			
		REHABILITATION - BRIDGES							
		Structure Information							
		<u>Str Number</u>					<u>AADT</u>	<u>Truck Pct</u>	<u>NHS</u>
		0160371					40,400	6	Y
		0160970					48,250	5	Y
		0160372					89,000	5	Y
0160375	52,500	5	Y						
0161120	52,500	5	Y						
ILL 53	S OF US 12 (RAND RD) TO ILL 62 (ALGONQUIN RD)	P.E. (PHASE II)	\$7,000,000	ARLINGTON HEIGHTS PALATINE ROLLING MEADOWS	2	2024			
		REHABILITATION - BRIDGES							
ILL 53	S OF US 12 (RAND RD) TO ILL 62 (ALGONQUIN RD)	P.E. (PHASE II)	\$4,803,000	ARLINGTON HEIGHTS PALATINE ROLLING MEADOWS	2	2025-2029			
		REHABILITATION - BRIDGES							

**FY 2024-2029 Rebuild Illinois
Highway Improvement Program
District 1
State Highways
COOK COUNTY**

Route / Street	Location	Improvements	Est. Cost	City	MYP Years	
		TAMP Category			Past	Current
ILL 53	S OF US 12 (RAND RD) TO ILL 62 (ALGONQUIN RD)	CONSTRUCTION ENGINEERING	\$13,003,000	ARLINGTON HEIGHTS	8	2025-2029
		REHABILITATION - BRIDGES				
ILL 53	AT EUCLID AVE	BRIDGE SUPERSTRUCTURE REHAB	\$11,600,000	ROLLING MEADOWS	4	2025-2029
	<i>ILLINOIS SPECIAL BRIDGE PROGRAM PROJECT.</i>					
		REHABILITATION - BRIDGES				
				Structure Information		
				<u>Str Number</u> <u>AADT</u> <u>Truck Pct</u> <u>NHS</u>		
				0161018 18,000 4 N		
ILL 58 GOLF RD	POPLAR CREEK TRIB 0.3 MI E OF ROHRSEN RD	CULVERT REPAIR	\$707,000		7	2024
		MAINTENANCE - BRIDGES				
ILL 58 GOLF RD	ILL 59 (SUTTON RD) TO WINDSONG DR Miles = 3.21	STANDARD OVERLAY ADA IMPROVEMENTS	\$2,300,000	HOFFMAN ESTATES SCHAUMBURG	4	2025-2029
		REHABILITATION - PAVEMENTS				
				Roadway Information		
				<u>Miles</u> <u>AADT</u> <u>Truck Pct</u> <u>NHS</u>		
				3.21 20,402 2.3 Y		
ILL 58 GOLF RD	AT BARRINGTON RD	INTERSECTION IMPROVEMENT TRAF SIGNAL MODERNIZATION ADA IMPROVEMENTS	\$3,500,000	HOFFMAN ESTATES	5	2025-2029
		SAFETY				

**FY 2024-2029 Rebuild Illinois
Highway Improvement Program
District 1
State Highways
COOK COUNTY**

Route / Street	Location	Improvements	Est. Cost	City	MYP Years	
		TAMP Category			Past	Current
ILL 58 GOLF RD	I-294 (TRI-STATE TOLLWAY) TO LINCOLN ST Miles = 3.10	SMART OVERLAY	\$5,200,000	NILES MORTON GROVE	2	2025-2029
		PRESERVATION - PAVEMENTS				
ILL 58 DEMPSTER ST	AT I-94 (EDENS EXPWY)	BRIDGE DECK OVERLAY BRIDGE JOINT REPLACE/REPAIR	\$1,686,000	SKOKIE	2	2024
		PRESERVATION - BRIDGES				
ILL 59 HOUGH ST	LAKE-COOK RD / MAIN ST TO ILL 68 (DUNDEE RD) Miles = 2.33	SMART OVERLAY CRACK & JOINT SEALING ADA IMPROVEMENTS	\$600,000	BARRINGTON BARRINGTON HILLS	2	2024
		PRESERVATION - PAVEMENTS				
ILL 59 SUTTON RD	AT I-90 (JANE ADDAMS MEMORIAL TOLLWAY)	BRIDGE DECK OVERLAY BRIDGE JOINT REPLACE/REPAIR	\$3,000,000	HOFFMAN ESTATES	6	2025-2029
		PRESERVATION - BRIDGES				

**FY 2024-2029 Rebuild Illinois
Highway Improvement Program
District 1
State Highways
COOK COUNTY**

Route / Street	Location	Improvements TAMP Category	Est. Cost	City	MYP Years	
					Past	Current
ILL 62 ALGONQUIN RD	AT SPRING CREEK 1.4 MI W OF ILL 59	BRIDGE REPLACEMENT RECONSTRUCTION - BRIDGES	\$5,630,000	BARRINGTON HILLS	7	2025-2029
				Structure Information		
				<u>Str Number</u>	<u>AADT</u>	<u>Truck Pct</u> <u>NHS</u>
				0160580	25,600	5 Y
ILL 62 ALGONQUIN RD	AT SPRING CREEK 1.4 MI W OF ILL 59	P.E. (PHASE II) RECONSTRUCTION - BRIDGES	\$750,000	BARRINGTON HILLS	2	2025-2029
ILL 62 ALGONQUIN RD	AT SPRING CREEK 1.4 MI W OF ILL 59	LAND ACQUISITION RECONSTRUCTION - BRIDGES	\$100,000	BARRINGTON HILLS	2	2025-2029
ILL 62 ALGONQUIN RD	AT SPRING CREEK 1.4 MI W OF ILL 59	CONSTRUCTION ENGINEERING RECONSTRUCTION - BRIDGES	\$850,000	BARRINGTON HILLS	2	2025-2029
ILL 64 NORTH AVE N FR RD	I-294 (TRI-STATE TOLLWAY) TO ILL 43 (HARLEM AVE) & N FR RD: 7TH AVE (HOSPITAL ENTRANCE) TO 5TH AVE Miles = 5.99	STANDARD OVERLAY ADA IMPROVEMENTS REHABILITATION - PAVEMENTS	\$9,900,000	NORTHLAKE MELROSE PARK RIVER GROVE ELMWOOD PARK RIVER FOREST	5	2025-2029
Roadway Information						
	<u>Miles</u>	<u>AADT</u>	<u>Truck Pct</u>	<u>NHS</u>		
	5.88	42,735	6.1	Y		
	0.11		0.0	N		

**FY 2024-2029 Rebuild Illinois
Highway Improvement Program
District 1
State Highways
COOK COUNTY**

Route / Street	Location	Improvements	Est. Cost	City	MYP Years	
		TAMP Category			Past	Current
ILL 64 NORTH AVE	I-294 (TRI-STATE TOLLWAY) TO ILL 43 (HARLEM AVE) & N FR RD: 7TH AVE (HOSPITAL ENTRANCE) TO 5TH AVE	CONSTRUCTION ENGINEERING	\$1,400,000	NORTHLAKE MELROSE PARK RIVER GROVE ELMWOOD PARK RIVER FOREST	2	2025-2029
		REHABILITATION - PAVEMENTS				
ILL 64 NORTH AVE	AT IHB RR W OF 25TH AVE	NEW PUMP	\$7,000,000	MELROSE PARK	5	2025-2029
		MISCELLANEOUS IMPROVEMENTS				
ILL 64 NORTH AVE	AT IHB RR W OF 25TH AVE <i>IDOT PARTICIPATION IN PROJECT.</i>	STORM SEWER (NEW)	\$2,000,000	MELROSE PARK	8	2025-2029
		MISCELLANEOUS IMPROVEMENTS				
ILL 64 NORTH AVE	AT IHB RR W OF 25TH AVE	P.E. (PHASE II)	\$1,000,000	MELROSE PARK	2	2025-2029
		MISCELLANEOUS IMPROVEMENTS				
ILL 64 NORTH AVE	AT IHB RR W OF 25TH AVE <i>IDOT PARTICIPATION IN PROJECT.</i>	LAND ACQUISITION	\$500,000	MELROSE PARK	8	2025-2029
		MISCELLANEOUS IMPROVEMENTS				

**FY 2024-2029 Rebuild Illinois
Highway Improvement Program
District 1
State Highways
COOK COUNTY**

Route / Street	Location	Improvements	Est. Cost	City	MYP Years	
		TAMP Category			Past	Current
ILL 64 NORTH AVE	AT IHB RR W OF 25TH AVE	UTILITY ADJUSTMENT	\$20,000	MELROSE PARK	12	2025-2029
		MISCELLANEOUS IMPROVEMENTS				
ILL 64 NORTH AVE	AT IHB RR W OF 25TH AVE	CONSTRUCTION ENGINEERING	\$1,000,000	MELROSE PARK	2	2025-2029
		MISCELLANEOUS IMPROVEMENTS				
ILL 64 NORTH AVE	CENTRAL PARK AVE TO DAMEN AVE Miles = 2.05	STANDARD OVERLAY	\$1,060,000	CHICAGO	3	2025-2029
		REHABILITATION - PAVEMENTS				
Roadway Information						
<u>Miles</u>	<u>AADT</u>	<u>Truck Pct</u>	<u>NHS</u>			
2.05	23,900	3.3	Y			
ILL 68 DUNDEE RD	E BRANCH SALT CREEK 0.6 MI E OF QUENTIN RD	LEFT TURN LANES DRAINAGE CULVERT REPLACEMENT ADA IMPROVEMENTS	\$2,500,000	PALATINE	8	2025-2029
		MISCELLANEOUS IMPROVEMENTS				
ILL 68 DUNDEE RD	E OF KENNICOTT AVE TO NORTHGATE PARKWAY Miles = 3.60	STANDARD OVERLAY ADA IMPROVEMENTS RR FLAGGER	\$4,000,000	ARLINGTON HEIGHTS BUFFALO GROVE WHEELING	5	2025-2029
		REHABILITATION - PAVEMENTS				
Roadway Information						
<u>Miles</u>	<u>AADT</u>	<u>Truck Pct</u>	<u>NHS</u>			
3.60	27,658	2.7	Y			

**FY 2024-2029 Rebuild Illinois
Highway Improvement Program
District 1
State Highways
COOK COUNTY**

Route / Street	Location	Improvements	Est. Cost	City	MYP Years	
		TAMP Category			Past	Current
ILL 72 ILL 83 HIGGINS RD	I-290 (EISENHOWER EXPWY) RAMPS (NB) TO 0.1 MI NW OF LANDMEIER RD	CONSTRUCTION ENGINEERING PRESERVATION - PAVEMENTS	\$1,300,000	ELK GROVE VILLAGE SCHAUMBURG DES PLAINES	1	2025-2029
ILL 72 HIGGINS RD	AT WILLOW CREEK 0.3 MI W OF I-90	BRIDGE DECK OVERLAY BRIDGE JOINT REPLACE/REPAIR PRESERVATION - BRIDGES	\$550,000	ROSEMONT DES PLAINES	2	2024
ILL 72 HIGGINS RD	E OF FAIRVIEW AVE TO I-90 RAMP (WB) Miles = 0.63	STANDARD OVERLAY REHABILITATION - PAVEMENTS	\$3,105,000	CHICAGO PARK RIDGE	2	2025-2029
ILL 83 COLLEGE DR	AT NAVAJO CREEK W OF S NAGLE AVE	CULVERT REPLACEMENT RECONSTRUCTION - BRIDGES	\$1,000,000	PALOS HEIGHTS	7	2025-2029
				Structure Information		
				<u>Str Number</u>	<u>AADT</u>	<u>Truck Pct</u> <u>NHS</u>
				0161027	15,600	6 Y
ILL 83 127TH ST	AT CAL SAG CHANNEL	BRIDGE NEW DECK BRIDGE SUPERSTRUCTURE REPLACE REHABILITATION - BRIDGES	\$11,000,000	ALSIP	8	2024
				Structure Information		
				<u>Str Number</u>	<u>AADT</u>	<u>Truck Pct</u> <u>NHS</u>
				0160570	19,100	8 Y

**FY 2024-2029 Rebuild Illinois
Highway Improvement Program
District 1
State Highways
COOK COUNTY**

Route / Street	Location	Improvements	Est. Cost	City	MYP Years	
		TAMP Category			Past	Current
ILL 83 SIBLEY BLVD	AT UP RR 0.2 MI E OF STATE ST / INDIANA AVE	BRIDGE DECK OVERLAY BRIDGE JOINT REPLACE/REPAIR BRIDGE REPAIR RR FLAGGER PRESERVATION - BRIDGES	\$1,840,000	DOLTON	5	2025-2029
ILL 171 ARCHER AVE	AT IHB RR 0.1 MI S OF 59TH ST	BRIDGE DECK OVERLAY BRIDGE JOINT REPLACE/REPAIR PRESERVATION - BRIDGES	\$589,000	SUMMIT	2	2025-2029
ILL 171 ARCHER AVE	AT 95TH ST	INTERSECTION RECONSTN CULVERT REPLACEMENT SAFETY	\$8,350,000		20	2025-2029
ILL 171 ARCHER AVE	AT 95TH ST	CONSTRUCTION ENGINEERING MISCELLANEOUS IMPROVEMENTS	\$1,000,000		2	2025-2029
ILL 171 ARCHER AVE	AT 95TH ST	LANDSCAPING MISCELLANEOUS IMPROVEMENTS	\$800,000		12	2025-2029

**FY 2024-2029 Rebuild Illinois
Highway Improvement Program
District 1
State Highways
COOK COUNTY**

Route / Street	Location	Improvements	Est. Cost	City	MYP Years		
		TAMP Category			Past	Current	
ILL 171 FIRST AVE	ROOSEVELT RD TO 22ND ST (CERMAK RD)	DRAINAGE	\$1,794,000	MAYWOOD NORTH RIVERSIDE	1	2024	
		MAINTENANCE - PAVEMENTS					
ILL 171 FIRST AVE	ROOSEVELT RD TO 22ND ST (CERMAK RD) <i>IDOT PARTICIPATION IN PROJECT.</i>	LAND ACQUISITION	\$400,000	MAYWOOD NORTH RIVERSIDE	8	2025-2029	
		MAINTENANCE - PAVEMENTS					
17TH AVE	I-290 (EISENHOWER EXPWY) TO 14TH ST	SIGNAL TIMING/PROGRESSION	\$201,000	BROADVIEW	2	2025-2029	
		MISCELLANEOUS IMPROVEMENTS					
25TH AVE	AT SALT CREEK 0.3 MI S OF CERMAK RD	BRIDGE REPLACEMENT	\$5,500,000		2	2025-2029	
		RECONSTRUCTION - BRIDGES					Structure Information
				<u>Str Number</u>	<u>AADT</u>	<u>Truck Pct</u>	<u>NHS</u>
				0160689	7,450	3	N
25TH AVE	AT SALT CREEK 0.3 MI S OF CERMAK RD	P.E. (PHASE II)	\$715,000		2	2025-2029	
		RECONSTRUCTION - BRIDGES					

**FY 2024-2029 Rebuild Illinois
Highway Improvement Program
District 1
State Highways
COOK COUNTY**

Route / Street	Location	Improvements	Est. Cost	City	MYP Years	
		TAMP Category			Past	Current
25TH AVE	AT SALT CREEK 0.3 MI S OF CERMAK RD	LAND ACQUISITION	\$100,000		1	2024
		RECONSTRUCTION - BRIDGES				
25TH AVE	AT SALT CREEK 0.3 MI S OF CERMAK RD	CONSTRUCTION ENGINEERING	\$825,000		2	2025-2029
		RECONSTRUCTION - BRIDGES				
26TH ST	AT RIVERSIDE DR	SIGNAL TIMING/PROGRESSION	\$77,000	BERWYN	2	2025-2029
		MISCELLANEOUS IMPROVEMENTS				
26TH ST	AT DES PLAINES RIVER	BRIDGE DECK OVERLAY BRIDGE JOINT REPLACE/REPAIR	\$1,188,000	NORTH RIVERSIDE	2	2025-2029
		PRESERVATION - BRIDGES				
31ST ST	AT I-90/94 (DAN RYAN EXPWY) & CTA	BRIDGE DECK OVERLAY BRIDGE JOINT REPLACE/REPAIR	\$2,448,000	CHICAGO	2	2024
		PRESERVATION - BRIDGES				

**FY 2024-2029 Rebuild Illinois
Highway Improvement Program
District 1
State Highways
COOK COUNTY**

Route / Street	Location	Improvements	Est. Cost	City	MYP Years	
		TAMP Category			Past	Current
55TH ST	E OF I-294 (TRI-STATE TOLLWAY) TO W OF PLAINFIELD RD Miles = 1.76	STANDARD OVERLAY INTERSECTION IMPROVEMENT NEW MEDIAN ADA IMPROVEMENTS	\$8,300,000	WESTERN SPRINGS COUNTRYSIDE HINSDALE	7	2024
		REHABILITATION - PAVEMENTS				
Roadway Information						
<u>Miles</u>	<u>AADT</u>	<u>Truck Pct</u>	<u>NHS</u>			
1.76	16,882	4.5	N			
55TH ST	E OF I-294 (TRI-STATE TOLLWAY) TO W OF PLAINFIELD RD	CONSTRUCTION ENGINEERING	\$1,350,000	WESTERN SPRINGS COUNTRYSIDE HINSDALE	4	2025-2029
		REHABILITATION - PAVEMENTS				
55TH ST	US 12/20/45 (LA GRANGE RD) TO EAST AVE & AT US 12/20/45 Miles = 0.49	STANDARD OVERLAY WIDENING EXISTING PAVEMENT INTERSECTION IMPROVEMENT ADA IMPROVEMENTS	\$9,015,000	COUNTRYSIDE	7	2025-2029
		REHABILITATION - PAVEMENTS				
Roadway Information						
<u>Miles</u>	<u>AADT</u>	<u>Truck Pct</u>	<u>NHS</u>			
0.49	14,600	5.1	N			
55TH ST	US 12/20/45 (LA GRANGE RD) TO EAST AVE & AT US 12/20/45	CONSTRUCTION ENGINEERING	\$1,175,000	COUNTRYSIDE	3	2025-2029
		REHABILITATION - PAVEMENTS				

**FY 2024-2029 Rebuild Illinois
Highway Improvement Program
District 1
State Highways
COOK COUNTY**

Route / Street	Location	Improvements	Est. Cost	City	MYP Years	
		TAMP Category			Past	Current
79TH ST	WB CONNECTOR ILL 171 (ARCHER AVE) TO ILL 50 (CICERO AVE) Miles = 5.90	STANDARD OVERLAY ADA IMPROVEMENTS	\$7,500,000	JUSTICE BRIDGEVIEW BURBANK WILLOW SPRINGS	1	2025-2029
		REHABILITATION - PAVEMENTS				
Roadway Information						
<u>Miles</u>	<u>AADT</u>	<u>Truck Pct</u>	<u>NHS</u>			
5.25	27,446	10.2	N			
0.65	21,500	14.7	N			
79TH ST	88TH AVE TO ILL 50 (CICERO AVE)	SIGNAL TIMING/PROGRESSION	\$1,150,000	JUSTICE BRIDGEVIEW BURBANK	2	2025-2029
		MISCELLANEOUS IMPROVEMENTS				
107TH ST	AT CREEK 2.4 MI W OF 104TH ST	CULVERT REPLACEMENT	\$425,000		2	2025-2029
		RECONSTRUCTION - BRIDGES				
111TH ST	PULASKI RD TO SACRAMENTO AVE Miles = 1.25	DESIGNED OVERLAY	\$800,000	CHICAGO	2	2025-2029
		REHABILITATION - PAVEMENTS				
Roadway Information						
<u>Miles</u>	<u>AADT</u>	<u>Truck Pct</u>	<u>NHS</u>			
1.25	13,535	4.4	N			
111TH ST	ILL 7 (SOUTHWEST HWY) TO OKETO AVE	SIGNAL TIMING/PROGRESSION	\$164,000	WORTH PALOS HILLS	2	2024
		MISCELLANEOUS IMPROVEMENTS				

**FY 2024-2029 Rebuild Illinois
Highway Improvement Program
District 1
State Highways
COOK COUNTY**

Route / Street	Location	Improvements	Est. Cost	City	MYP Years	
		TAMP Category			Past	Current
111TH ST	OAK PARK AVE TO RIDGELAND AVE	SIGNAL TIMING/PROGRESSION	\$170,000	WORTH	2	2024
		MISCELLANEOUS IMPROVEMENTS				
123RD ST	AT CREEK 0.3 MI E OF US 45	CULVERT REPLACEMENT	\$1,210,000	PALOS PARK	7	2024
		RECONSTRUCTION - BRIDGES				
123RD ST	AT MILL CREEK W OF 90TH AVE	CULVERT REPLACEMENT	\$400,000	PALOS PARK	7	2024
		RECONSTRUCTION - BRIDGES				
127TH ST	WIRETON RD TO SACRAMENTO AVE	SIGNAL TIMING/PROGRESSION	\$560,000	BLUE ISLAND	2	2024
		MISCELLANEOUS IMPROVEMENTS				
131ST ST	AT METRA RR	BRIDGE DECK OVERLAY BRIDGE JOINT REPLACE/REPAIR	\$545,000		2	2025-2029
		PRESERVATION - BRIDGES				

**FY 2024-2029 Rebuild Illinois
Highway Improvement Program
District 1
State Highways
COOK COUNTY**

Route / Street	Location	Improvements	Est. Cost	City	MYP Years	
		TAMP Category			Past	Current
143RD ST	AT CREEK CROSSING DR	INTERSECTION IMPROVEMENT TRAF SIGNAL INSTALLATION SIGNAL TIMING/PROGRESSION SAFETY	\$1,050,000	ORLAND PARK	16	2025-2029
ADDISON ST	AT I-90/94 (KENNEDY EXPWY)	BRIDGE DECK OVERLAY BRIDGE JOINT REPLACE/REPAIR PRESERVATION - BRIDGES	\$1,381,000	CHICAGO	2	2025-2029
ADDISON ST	ILL 171 (CUMBERLAND AVE) TO FOREST PRESERVE DR Miles = 0.56	STANDARD OVERLAY REHABILITATION - PAVEMENTS	\$715,000	CHICAGO	17	2025-2029
Roadway Information						
<u>Miles</u>	<u>AADT</u>	<u>Truck Pct</u>	<u>NHS</u>			
0.56	6,500	4.0	N			
AUSTIN AVE	GUNNISON ST TO N OF ILL 19 (IRVING PARK RD) Miles = 1.08	STANDARD OVERLAY REHABILITATION - PAVEMENTS	\$1,495,000	CHICAGO	7	2025-2029
Roadway Information						
<u>Miles</u>	<u>AADT</u>	<u>Truck Pct</u>	<u>NHS</u>			
1.08	10,385	3.8	N			

**FY 2024-2029 Rebuild Illinois
Highway Improvement Program
District 1
State Highways
COOK COUNTY**

Route / Street	Location	Improvements	Est. Cost	City	MYP Years	
		TAMP Category			Past	Current
BARRINGTON RD	S OF ILL 62 (ALGONQUIN RD) TO CENTRAL RD Miles = 0.01	ADDITIONAL LANES ADA IMPROVEMENTS	\$9,225,000	SOUTH BARRINGTON	8	2024
		INITIAL CONSTRUCTION - PAVEMENTS				
BARRINGTON RD	S OF ILL 62 (ALGONQUIN RD) TO CENTRAL RD Miles = 1.53	RECONSTRUCTION CULVERT REPLACEMENT TRAF SIGNAL MODERNIZATION TRAF SIGNAL REPLACEMENT	\$6,150,000	SOUTH BARRINGTON	6	2024
		RECONSTRUCTION - PAVEMENTS				
Roadway Information						
<u>Miles</u>	<u>AADT</u>	<u>Truck Pct</u>	<u>NHS</u>			
1.53	20,215	4.8	Y			
BARRINGTON RD	S OF ILL 62 (ALGONQUIN RD) TO CENTRAL RD	LAND ACQUISITION	\$706,000	SOUTH BARRINGTON	1	2024
		INITIAL CONSTRUCTION - PAVEMENTS				
BARRINGTON RD	S OF ILL 62 (ALGONQUIN RD) TO CENTRAL RD	UTILITY ADJUSTMENT	\$500,000	SOUTH BARRINGTON	8	2024
		INITIAL CONSTRUCTION - PAVEMENTS				

**FY 2024-2029 Rebuild Illinois
Highway Improvement Program
District 1
State Highways
COOK COUNTY**

Route / Street	Location	Improvements	Est. Cost	City	MYP Years	
		TAMP Category			Past	Current
BARRINGTON RD	S OF ILL 62 (ALGONQUIN RD) TO CENTRAL RD	CONSTRUCTION ENGINEERING	\$1,000,000	SOUTH BARRINGTON	8	2024
		INITIAL CONSTRUCTION - PAVEMENTS				
BARRINGTON RD	S OF ILL 62 (ALGONQUIN RD) TO CENTRAL RD	CONSTRUCTION ENGINEERING	\$1,000,000	SOUTH BARRINGTON	4	2025-2029
		INITIAL CONSTRUCTION - PAVEMENTS				
BARRINGTON RD	AT I-90 (JANE ADDAMS MEMORIAL TOLLWAY)	INTERCHANGE RECONSTRUCTION	\$4,233,000	HOFFMAN ESTATES	1	2024
		RECONSTRUCTION - PAVEMENTS				
BUSSE HWY	US 14 (MINER ST) TO DEE RD Miles = 1.71	STANDARD OVERLAY ADA IMPROVEMENTS	\$3,200,000	DES PLAINES PARK RIDGE	7	2025-2029
		REHABILITATION - PAVEMENTS				
Roadway Information						
<u>Miles</u>	<u>AADT</u>	<u>Truck Pct</u>	<u>NHS</u>			
1.71	3,580	4.6	N			
BUSSE HWY	DEE RD TO TOUHY AVE Miles = 1.47	STANDARD OVERLAY	\$1,300,000	PARK RIDGE	1	2025-2029
		REHABILITATION - PAVEMENTS				
Roadway Information						
<u>Miles</u>	<u>AADT</u>	<u>Truck Pct</u>	<u>NHS</u>			
1.47	5,426	4.1	N			

**FY 2024-2029 Rebuild Illinois
Highway Improvement Program
District 1
State Highways
COOK COUNTY**

Route / Street	Location	Improvements	Est. Cost	City	MYP Years	
		TAMP Category			Past	Current
CENTRAL ST	MCDANIEL AVE TO ASHLAND AVE & ASBURY AVE TO SHERMAN AVE Miles = 0.24	STANDARD OVERLAY	\$200,000	EVANSTON	1	2024
		REHABILITATION - PAVEMENTS				
Roadway Information						
<u>Miles</u>	<u>AADT</u>	<u>Truck Pct</u>	<u>NHS</u>			
0.24	3,250	13.9	N			
CERMAK RD 1ST AVENUE CUTOFF	CERMAK RD: DUPAGE CO LINE TO ILL 43 (HARLEM AVE); S FR RD - CERMAK RD TO GARDNER RD & 1ST AVE CUTOFF: FIRST AVE TO CERMAK RD Miles = 6.57	DESIGNED OVERLAY SIDEWALKS	\$7,200,000	WESTCHESTER NORTH RIVERSIDE BROADVIEW	3	2025-2029
		REHABILITATION - PAVEMENTS				
Roadway Information						
<u>Miles</u>	<u>AADT</u>	<u>Truck Pct</u>	<u>NHS</u>			
2.71	22,304	2.9	N			
0.23	23,500	3.6	N			
0.33	32,100	3.5	N			
2.66	31,088	3.1	N			
0.21	800	0.0	N			
0.21		0.0	N			
CERMAK RD 1ST AVENUE CUTOFF	CERMAK RD: DUPAGE CO LINE TO ILL 43 (HARLEM AVE); S FR RD - CERMAK RD TO GARDNER RD & 1ST AVE CUTOFF: FIRST AVE TO CERMAK RD	CONSTRUCTION ENGINEERING	\$1,100,000	WESTCHESTER NORTH RIVERSIDE BROADVIEW	1	2025-2029
		REHABILITATION - PAVEMENTS				
DES PLAINES RIVER RD	US 12 (RAND RD) TO ALGONQUIN RD Miles = 1.07	RECONSTRUCTION RETAINING WALL	\$2,375,000	DES PLAINES	1	2024
		RECONSTRUCTION - PAVEMENTS				
Roadway Information						
<u>Miles</u>	<u>AADT</u>	<u>Truck Pct</u>	<u>NHS</u>			
1.07	17,433	4.1	N			

**FY 2024-2029 Rebuild Illinois
Highway Improvement Program
District 1
State Highways
COOK COUNTY**

Route / Street	Location	Improvements	Est. Cost	City	MYP Years		
		TAMP Category			Past	Current	
DES PLAINES RIVER RD	N OF WINONA AVE	DRAINAGE EROSION CONTROL	\$465,000	SCHILLER PARK	7	2025-2029	
		MAINTENANCE - PAVEMENTS					
DES PLAINES RIVER RD	N OF WINONA AVE	LANDSCAPING	\$15,000	SCHILLER PARK	5	2025-2029	
		MAINTENANCE - PAVEMENTS					
DEVON AVE	AT DES PLAINES RIVER	BRIDGE REPLACEMENT	\$3,000,000	PARK RIDGE	7	2025-2029	
		RECONSTRUCTION - BRIDGES					Structure Information
				Str Number	AADT	Truck Pct	NHS
				0160832	7,850	3	N
DEVON AVE	ILL 50 (CICERO AVE) TO KENTON AVE / LEMONT AVE	SIGNAL TIMING/PROGRESSION	\$363,000	LINCOLNWOOD	2	2025-2029	
		MISCELLANEOUS IMPROVEMENTS					
DEVON AVE	AT N BRANCH CHICAGO RIVER	BRIDGE DECK OVERLAY BRIDGE JOINT REPLACE/REPAIR	\$550,000	CHICAGO	2	2025-2029	
		PRESERVATION - BRIDGES					

**FY 2024-2029 Rebuild Illinois
Highway Improvement Program
District 1
State Highways
COOK COUNTY**

Route / Street	Location	Improvements	Est. Cost	City	MYP Years	
		TAMP Category			Past	Current
DIXIE HWY	167TH ST TO I-80	SIGNAL TIMING/PROGRESSION	\$418,000	HAZEL CREST EAST HAZEL CREST	2	2024
		MISCELLANEOUS IMPROVEMENTS				
DIXIE HWY	SYCAMORE DR TO HARWOOD AVE Miles = 0.42	STANDARD OVERLAY DRAINAGE ADA IMPROVEMENTS RR FLAGGER	\$2,000,000	HOMEWOOD	8	2025-2029
		REHABILITATION - PAVEMENTS				
Roadway Information						
<u>Miles</u>	<u>AADT</u>	<u>Truck Pct</u>	<u>NHS</u>			
0.42	13,500	9.6	N			
DIXIE HWY	THORN CREEK TRIB 0.4 MI N OF ILL 1	CULVERT REPLACEMENT	\$940,000	CHICAGO HEIGHTS	7	2025-2029
		RECONSTRUCTION - BRIDGES				
DOTY AVE	110TH ST TO S OF KENSINGTON AVE (PS #27)	DREDGING	\$1,000,000	CHICAGO	8	2025-2029
		MISCELLANEOUS IMPROVEMENTS				
DUNDEE RD	I-94 (EDENS EXPWY) TO FOREST WAY DR Miles = 0.69	STANDARD OVERLAY ADA IMPROVEMENTS	\$800,000	GLENCOE NORTHBROOK	2	2025-2029
		REHABILITATION - PAVEMENTS				
Roadway Information						
<u>Miles</u>	<u>AADT</u>	<u>Truck Pct</u>	<u>NHS</u>			
0.69	12,600	3.8	N			

**FY 2024-2029 Rebuild Illinois
Highway Improvement Program
District 1
State Highways
COOK COUNTY**

Route / Street	Location	Improvements	Est. Cost	City	MYP Years	
		TAMP Category			Past	Current
EAST AVE	AT 47TH ST	TRAF SIGNAL INSTALLATION ADA IMPROVEMENTS LIGHTING DRAINAGE RR CROSSING IMPROVEMENT MISCELLANEOUS IMPROVEMENTS	\$10,900,000	MC COOK COUNTRYSIDE	8	2025-2029
EAST AVE	AT 47TH ST	RR INTERCONNECT RR FLAGGER SAFETY	\$700,000	MC COOK COUNTRYSIDE	5	2025-2029
EAST AVE	AT 47TH ST	CONSTRUCTION ENGINEERING MISCELLANEOUS IMPROVEMENTS	\$1,650,000	MC COOK COUNTRYSIDE	2	2025-2029
EAST AVE	47TH ST TO W 55TH ST Miles = 1.02	STANDARD OVERLAY ADA IMPROVEMENTS REHABILITATION - PAVEMENTS	\$1,638,000	MC COOK COUNTRYSIDE	6	2025-2029
Roadway Information						
<u>Miles</u>	<u>AADT</u>	<u>Truck Pct</u>	<u>NHS</u>			
1.02	17,441	10.6	N			
FOREST AVE	AT DES PLAINES RIVER	BRIDGE DECK OVERLAY BRIDGE JOINT REPLACE/REPAIR ADA IMPROVEMENTS PRESERVATION - BRIDGES	\$650,000	RIVERSIDE	6	2025-2029

**FY 2024-2029 Rebuild Illinois
Highway Improvement Program
District 1
State Highways
COOK COUNTY**

Route / Street	Location	Improvements	Est. Cost	City	MYP Years	
		TAMP Category			Past	Current
FOREST WAY DR	ILL 68 (DUNDEE RD) TO WILLOW RD Miles = 1.27	DESIGNED OVERLAY	\$885,000	WINNETKA	5	2024
Roadway Information		REHABILITATION - PAVEMENTS				
<u>Miles</u>	<u>AADT</u>	<u>Truck Pct</u>	<u>NHS</u>			
1.27	2,400	0.0	N			
FOREST WAY DR	AT DITCH N OF WILLOW RD	CULVERT REPLACEMENT	\$1,000,000		6	2025-2029
<i>ILLINOIS SPECIAL BRIDGE PROGRAM PROJECT.</i>		RECONSTRUCTION - BRIDGES				
			Structure Information			
			<u>Str Number</u>	<u>AADT</u>	<u>Truck Pct</u>	<u>NHS</u>
			0162309	2,400	17	N
GLENWOOD RD	BUTTERFIELD CREEK 1.3 MI N OF ILL 1 (N HALSTED ST)	BRIDGE REPAIR BRIDGE JOINT REPLACE/REPAIR BRIDGE DECK OVERLAY	\$2,300,000	GLENWOOD	15	2025-2029
		MAINTENANCE - BRIDGES				
GREEN BAY RD	S OF SCOTT AVE TO S OF KENILWORTH AVE Miles = 2.80	STANDARD OVERLAY	\$2,030,000	GLENCOE WINNETKA KENILWORTH	8	2025-2029
Roadway Information		REHABILITATION - PAVEMENTS				
<u>Miles</u>	<u>AADT</u>	<u>Truck Pct</u>	<u>NHS</u>			
2.80	8,491	4.0	N			

**FY 2024-2029 Rebuild Illinois
Highway Improvement Program
District 1
State Highways
COOK COUNTY**

Route / Street	Location	Improvements	Est. Cost	City	MYP Years	
		TAMP Category			Past	Current
IDA B WELLS DR	AT OLD POST OFFICE & OVER S BRANCH CHICAGO RIVER	BRIDGE SUPERSTRUCTURE REPLACE BRIDGE SUPERSTRUCTURE REHAB BRIDGE NEW DECK BRIDGE JOINT REPLACE/REPAIR BRIDGE DECK OVERLAY DRAINAGE LIGHTING	\$22,585,000	CHICAGO	7	2025-2029
		<i>ILLINOIS SPECIAL BRIDGE PROGRAM PROJECT.</i>				
		REHABILITATION - BRIDGES				
						Structure Information
						<u>Str Number</u> <u>AADT</u> <u>Truck Pct</u> <u>NHS</u>
						0160460 75,600 1 Y
						0160461 75,600 1 Y
						0160462 75,600 1 Y
						0162445 75,600 1 Y
IDA B WELLS DR	AT OLD POST OFFICE & OVER S BRANCH CHICAGO RIVER	P.E. (PHASE II)	\$1,350,000	CHICAGO	3	2024
		<i>ILLINOIS SPECIAL BRIDGE PROGRAM PROJECT.</i>				
		REHABILITATION - BRIDGES				
IDA B WELLS DR	AT OLD POST OFFICE & AT S BRANCH CHICAGO RIVER	CONSTRUCTION ENGINEERING	\$2,800,000	CHICAGO	7	2025-2029
		<i>ILLINOIS SPECIAL BRIDGE PROGRAM PROJECT.</i>				
		REHABILITATION - BRIDGES				
JOLIET RD	AT BRAINARD RD	INTERSECTION IMPROVEMENT	\$1,130,000	COUNTRYSIDE	7	2025-2029
		SAFETY				

**FY 2024-2029 Rebuild Illinois
Highway Improvement Program
District 1
State Highways
COOK COUNTY**

Route / Street	Location	Improvements	Est. Cost	City	MYP Years	
		TAMP Category			Past	Current
KEAN AVE	S OF US 12/20 (95TH ST) TO 111TH ST Miles = 1.78	STANDARD OVERLAY ADA IMPROVEMENTS MILLED RUMBLE STRIP REHABILITATION - PAVEMENTS	\$784,000	PALOS HILLS	4	2025-2029
Roadway Information						
<u>Miles</u>	<u>AADT</u>	<u>Truck Pct</u>	<u>NHS</u>			
1.78	2,544	0.0	N			
KEDZIE AVE	AT CAL SAG CHANNEL <i>ILLINOIS SPECIAL BRIDGE PROGRAM PROJECT.</i>	BRIDGE SUPERSTRUCTURE REHAB BRIDGE PAINTING REHABILITATION - BRIDGES	\$13,220,000	ROBBINS	6	2025-2029
Structure Information						
<u>Str Number</u>	<u>AADT</u>	<u>Truck Pct</u>	<u>NHS</u>			
0160762	17,700	6	N			
KEDZIE AVE	AT CAL SAG CHANNEL <i>ILLINOIS SPECIAL BRIDGE PROGRAM PROJECT.</i>	CONSTRUCTION ENGINEERING REHABILITATION - BRIDGES	\$1,980,000	ROBBINS	2	2025-2029
KEDZIE AVE	OVER CSXT RR & WIRETON RD	BRIDGE SUPERSTRUCTURE REPLACE REHABILITATION - BRIDGES	\$30,000,000	BLUE ISLAND	2	2025-2029
Structure Information						
<u>Str Number</u>	<u>AADT</u>	<u>Truck Pct</u>	<u>NHS</u>			
0162430	17,700	6	N			
KEDZIE AVE	OVER CSXT RR & WIRETON RD	RR ENGINEERING RR FLAGGER REHABILITATION - BRIDGES	\$120,000	BLUE ISLAND	1	2025-2029

**FY 2024-2029 Rebuild Illinois
Highway Improvement Program
District 1
State Highways
COOK COUNTY**

Route / Street	Location	Improvements	Est. Cost	City	MYP Years	
		TAMP Category			Past	Current
KEDZIE AVE	OVER CSXT RR & WIRETON RD	P.E. (PHASE I)	\$1,000,000	BLUE ISLAND	2	2024
		REHABILITATION - BRIDGES				
KEDZIE AVE	OVER CSXT RR & WIRETON RD	P.E. (PHASE I)	\$1,000,000	BLUE ISLAND	1	2025-2029
		REHABILITATION - BRIDGES				
KEDZIE AVE	OVER CSXT RR & WIRETON RD	P.E. (PHASE II)	\$3,900,000	BLUE ISLAND	2	2025-2029
		REHABILITATION - BRIDGES				
KEDZIE AVE	OVER CSXT RR & WIRETON RD	CONSTRUCTION ENGINEERING	\$4,500,000	BLUE ISLAND	2	2025-2029
		REHABILITATION - BRIDGES				
LAWRENCE AVE	AT DES PLAINES RIVER	BRIDGE DECK OVERLAY BRIDGE JOINT REPLACE/REPAIR	\$1,319,000	CHICAGO	2	2025-2029
		PRESERVATION - BRIDGES				

**FY 2024-2029 Rebuild Illinois
Highway Improvement Program
District 1
State Highways
COOK COUNTY**

Route / Street	Location	Improvements	Est. Cost	City	MYP Years	
		TAMP Category			Past	Current
MAIN ST	WHEELER DR TO ILL 83/171 (ARCHER AVE)	BRIDGE REPLACEMENT CULVERT REPLACEMENT DRAINAGE RECONSTRUCTION - BRIDGES	\$11,000,000	LEMONT	7	2025-2029
MAIN ST	WHEELER DR TO ILL 83/171 (ARCHER AVE)	CONSTRUCTION ENGINEERING RECONSTRUCTION - BRIDGES	\$865,000	LEMONT	2	2025-2029
MICHIGAN AVE	AT I-55 (STEVENSON EXPWY)	BRIDGE DECK OVERLAY BRIDGE JOINT REPLACE/REPAIR PRESERVATION - BRIDGES	\$1,205,000	CHICAGO	2	2025-2029
MORGAN ST	63RD ST TO 79TH ST & 82ND ST TO 87TH ST Miles = 2.13	STANDARD OVERLAY SMART OVERLAY ADA IMPROVEMENTS PRESERVATION - PAVEMENTS	\$1,700,000	CHICAGO	6	2025-2029

Roadway Information

Miles	AADT	Truck Pct	NHS
1.50	2,052	0.0	N
0.63	1,600	0.0	N

**FY 2024-2029 Rebuild Illinois
Highway Improvement Program
District 1
State Highways
COOK COUNTY**

Route / Street	Location	Improvements	Est. Cost	City	MYP Years	
		TAMP Category			Past	Current
OAKTON ST	AT DES PLAINES RIVER	BRIDGE DECK OVERLAY BRIDGE JOINT REPLACE/REPAIR	\$1,128,000	DES PLAINES	2	2025-2029
		PRESERVATION - BRIDGES				
OHIO ST	AT N BRANCH CHICAGO RIVER, KINGSBURY ST & UP RR <i>ILLINOIS SPECIAL BRIDGE PROGRAM PROJECT.</i>	CONSTRUCTION ENGINEERING	\$1,000,000	CHICAGO	2	2024
		MAINTENANCE - BRIDGES				
PALATINE RD	OVER SALT CREEK (0.1 MI E OF ROSELLE RD)	CULVERT REPLACEMENT	\$250,000	PALATINE	2	2025-2029
		RECONSTRUCTION - BRIDGES				
PALATINE RD	AT SALT CREEK 0.2 MI W OF WINSTON DR (W OF ILL 53)	CULVERT REPLACEMENT	\$1,700,000	PALATINE	6	2025-2029
		RECONSTRUCTION - BRIDGES				
				Structure Information		
				<u>Str Number</u>	<u>AADT</u>	<u>Truck Pct</u> <u>NHS</u>
				0162653	17,000	5 Y
PALATINE RD	AT SALT CREEK 0.2 MI W OF WINSTON DR (W OF ILL 53)	LAND ACQUISITION	\$200,000	PALATINE	5	2024
		RECONSTRUCTION - BRIDGES				

**FY 2024-2029 Rebuild Illinois
Highway Improvement Program
District 1
State Highways
COOK COUNTY**

Route / Street	Location	Improvements	Est. Cost	City	MYP Years	
		TAMP Category			Past	Current
PALATINE RD N FR RD N WILKE RD	WILLIAMS DR TO ALISON DR Miles = 0.79	STANDARD OVERLAY	\$800,000	PALATINE	8	2025-2029

REHABILITATION - PAVEMENTS

PALATINE RD S FR RD	E OF US 12 (RAND RD) TO E OF PINECREST DR Miles = 3.61	STANDARD OVERLAY ADA IMPROVEMENTS	\$1,283,000	ARLINGTON HEIGHTS PROSPECT HEIGHTS WHEELING	7	2025-2029
------------------------	---	--------------------------------------	-------------	---	---	-----------

Roadway Information

Miles	AADT	Truck Pct	NHS
0.32		0.0	N
0.99		0.0	N
0.49		0.0	N
0.49		0.0	N
0.59		0.0	N
0.34		0.0	N
0.39		0.0	N

REHABILITATION - PAVEMENTS

PAULINA ST	127TH ST TO VERMONT AVE Miles = 0.34	STANDARD OVERLAY	\$146,000	CALUMET PARK	2	2025-2029
------------	---	------------------	-----------	--------------	---	-----------

Roadway Information

Miles	AADT	Truck Pct	NHS
0.34		0.0	N

REHABILITATION - PAVEMENTS

**FY 2024-2029 Rebuild Illinois
Highway Improvement Program
District 1
State Highways
COOK COUNTY**

Route / Street	Location	Improvements	Est. Cost	City	MYP Years	
		TAMP Category			Past	Current
PERSHING RD	0.1 MI E OF ASHLAND AVE TO W OF WELLS ST Miles = 1.53	STANDARD OVERLAY ADA IMPROVEMENTS	\$1,860,000	CHICAGO	6	2025-2029
		REHABILITATION - PAVEMENTS				
Roadway Information						
<u>Miles</u>	<u>AADT</u>	<u>Truck Pct</u>	<u>NHS</u>			
1.53	15,616	13.5	Y			
PERSHING RD	RACINE AVE & CN RR 1.3 MI W OF I-94 <i>ILLINOIS SPECIAL BRIDGE PROGRAM PROJECT.</i>	BRIDGE REPLACEMENT ADA IMPROVEMENTS	\$48,000,000	CHICAGO	14	2025-2029
		RECONSTRUCTION - BRIDGES				
		Structure Information				
		<u>Str Number</u>	<u>AADT</u>	<u>Truck Pct</u>	<u>NHS</u>	
		0160396	15,500	12	Y	
PERSHING RD	RACINE AVE & CN RR 1.3 MI W OF I-94 <i>ILLINOIS SPECIAL BRIDGE PROGRAM PROJECT.</i>	RR FLAGGER	\$300,000	CHICAGO	1	2024
		RECONSTRUCTION - BRIDGES				
PERSHING RD	RACINE AVE & CN RR 1.3 MI W OF I-94 <i>ILLINOIS SPECIAL BRIDGE PROGRAM PROJECT.</i>	CONSTRUCTION ENGINEERING	\$5,750,000	CHICAGO	7	2024
		RECONSTRUCTION - BRIDGES				
PULASKI RD	COLUMBUS AVE TO US 12 (95TH ST) Miles = 1.05	SMART OVERLAY	\$1,000,000	CHICAGO HOMETOWN OAK LAWN	2	2024
		PRESERVATION - PAVEMENTS				

**FY 2024-2029 Rebuild Illinois
Highway Improvement Program
District 1
State Highways
COOK COUNTY**

Route / Street	Location	Improvements	Est. Cost	City	MYP Years	
		TAMP Category			Past	Current
RAND RD	AT DES PLAINES RIVER <i>ILLINOIS SPECIAL BRIDGE PROGRAM PROJECT.</i>	BRIDGE REPLACEMENT RETAINING WALL ADA IMPROVEMENTS	\$14,000,000	DES PLAINES	17	2024
		RECONSTRUCTION - BRIDGES				
RAND RD	AT DES PLAINES RIVER <i>ILLINOIS SPECIAL BRIDGE PROGRAM PROJECT.</i>	CONSTRUCTION ENGINEERING	\$800,000	DES PLAINES	3	2024
		RECONSTRUCTION - BRIDGES				
RAND RD	AT DES PLAINES RIVER <i>ILLINOIS SPECIAL BRIDGE PROGRAM PROJECT.</i>	CONSTRUCTION ENGINEERING	\$800,000	DES PLAINES	3	2025-2029
		RECONSTRUCTION - BRIDGES				
RIDGE BLVD	HOWARD ST TO 0.3 MI S OF PRATT BLVD (PEDESTRIAN IMPROVEMENTS)	MISCELLANEOUS	\$2,000,000	CHICAGO	5	2025-2029
		MISCELLANEOUS IMPROVEMENTS				
RIDGE BLVD	HOWARD ST TO 0.3 MI S OF PRATT BLVD (PEDESTRIAN IMPROVEMENTS)	LAND ACQUISITION	\$100,000	CHICAGO	2	2024
		MISCELLANEOUS IMPROVEMENTS				

**FY 2024-2029 Rebuild Illinois
Highway Improvement Program
District 1
State Highways
COOK COUNTY**

Route / Street	Location	Improvements	Est. Cost	City	MYP Years	
		TAMP Category			Past	Current
ROOSEVELT RD	AT IHB RR & GARDNER RD	BRIDGE DECK OVERLAY BRIDGE JOINT REPLACE/REPAIR	\$3,423,000	WESTCHESTER	2	2024
		PRESERVATION - BRIDGES				
SACRAMENTO BLVD	N OF CARROLL AVE TO ROOSEVELT RD Miles = 1.52	DESIGNED OVERLAY ADA IMPROVEMENTS	\$1,100,000	CHICAGO	6	2025-2029
		REHABILITATION - PAVEMENTS				
Roadway Information						
<u>Miles</u>	<u>AADT</u>	<u>Truck Pct</u>	<u>NHS</u>			
1.52	13,058	8.9	N			
SERVICE ROAD	(WEST ELEVATED) OVER 26TH ST CONNECTION	BRIDGE NEW DECK	\$300,000	CICERO	3	2025-2029
		REHABILITATION - BRIDGES				
		Structure Information				
		<u>Str Number</u>	<u>AADT</u>	<u>Truck Pct</u>	<u>NHS</u>	
		0162465	100	N/A	N	
TOUHY AVE	AT N BRANCH CHICAGO RIVER 0.6 MI E OF ILL 43	BRIDGE REPLACEMENT TRAF SIGNAL MODERNIZATION ADA IMPROVEMENTS	\$5,200,000	NILES	15	2025-2029
		RECONSTRUCTION - BRIDGES				
		Structure Information				
		<u>Str Number</u>	<u>AADT</u>	<u>Truck Pct</u>	<u>NHS</u>	
		0160363	27,000	6	Y	
TOUHY AVE	AT KOSTNER AVE	TRAF SIGNAL MODERNIZATION ADA IMPROVEMENTS	\$720,000	LINCOLNWOOD	4	2024
		MISCELLANEOUS IMPROVEMENTS				

**FY 2024-2029 Rebuild Illinois
Highway Improvement Program
District 1
State Highways
COOK COUNTY**

Route / Street	Location	Improvements	Est. Cost	City	MYP Years	
		TAMP Category			Past	Current
TOUHY AVE	AT HAMLIN AVE	CHANNELIZATION TRAF SIGNAL INSTALLATION	\$750,000	LINCOLNWOOD	16	2025-2029
		SAFETY				
TOUHY AVE	AT HAMLIN AVE	LAND ACQUISITION	\$85,000	LINCOLNWOOD	10	2025-2029
		MISCELLANEOUS IMPROVEMENTS				
TOWER RD	AT I-94/US 41 (EDENS EXPWY)	BRIDGE DECK OVERLAY BRIDGE JOINT REPLACE/REPAIR	\$650,000	NORTHFIELD	2	2024
		PRESERVATION - BRIDGES				
VARIOUS	VARIOUS LOCATIONS (ADA RAMPS - HANOVER, PALATINE & SCHAUMBURG TOWNSHIPS)	ADA IMPROVEMENTS	\$640,000		4	2025-2029
		MISCELLANEOUS IMPROVEMENTS				
VARIOUS	VARIOUS LOCATIONS (ADA RAMPS - ELK GROVE & WHEELING TOWNSHIPS)	ADA IMPROVEMENTS	\$675,000		2	2025-2029
		MISCELLANEOUS IMPROVEMENTS				

**FY 2024-2029 Rebuild Illinois
Highway Improvement Program
District 1
State Highways
COOK COUNTY**

Route / Street	Location	Improvements	Est. Cost	City	MYP Years	
		TAMP Category			Past	Current
VARIOUS	VARIOUS LOCATIONS (ADA RAMPS - NORTHWOOD PARK & LEYDEN #2 TOWNSHIP)	ADA IMPROVEMENTS	\$550,000		2	2025-2029
		MISCELLANEOUS IMPROVEMENTS				
VARIOUS	VARIOUS LOCATIONS (ADA RAMPS - NEW TRIER TOWNSHIP #1)	ADA IMPROVEMENTS	\$706,000		2	2025-2029
		MISCELLANEOUS IMPROVEMENTS				
VARIOUS	VARIOUS LOCATIONS (ADA RAMPS - NEW TRIER TOWNSHIP #2)	ADA IMPROVEMENTS	\$706,000		2	2025-2029
		MISCELLANEOUS IMPROVEMENTS				
VARIOUS	VARIOUS LOCATIONS (ADA RAMPS - EVANSTON TOWNSHIP)	ADA IMPROVEMENTS	\$1,026,000		2	2025-2029
		MISCELLANEOUS IMPROVEMENTS				
VARIOUS	VARIOUS LOCATIONS (ADA RAMPS - NORTHFIELD TOWNSHIP)	ADA IMPROVEMENTS	\$1,265,000		2	2025-2029
		MISCELLANEOUS IMPROVEMENTS				
VARIOUS	VARIOUS LOCATIONS (ADA RAMPS - LEYDEN TOWNSHIP #1)	ADA IMPROVEMENTS	\$1,174,000		2	2025-2029
		MISCELLANEOUS IMPROVEMENTS				

**FY 2024-2029 Rebuild Illinois
Highway Improvement Program
District 1
State Highways
COOK COUNTY**

Route / Street	Location	Improvements	Est. Cost	City	MYP Years	
		TAMP Category			Past	Current
VARIOUS	VARIOUS LOCATIONS (ADA RAMPS - MAINE TOWNSHIP #1)	ADA IMPROVEMENTS	\$1,131,000		2	2025-2029
		MISCELLANEOUS IMPROVEMENTS				
VARIOUS	VARIOUS LOCATIONS (ADA RAMPS - MAINE TOWNSHIP #2)	ADA IMPROVEMENTS	\$1,131,000		2	2025-2029
		MISCELLANEOUS IMPROVEMENTS				
VARIOUS	VARIOUS LOCATIONS (ADA RAMPS - NILES TOWNSHIP #1 & 4)	ADA IMPROVEMENTS	\$920,000		2	2025-2029
		MISCELLANEOUS IMPROVEMENTS				
VARIOUS	VARIOUS LOCATIONS (ADA RAMPS - NILES TOWNSHIP #2 & 3)	ADA IMPROVEMENTS	\$1,500,000		2	2025-2029
		MISCELLANEOUS IMPROVEMENTS				
VARIOUS	VARIOUS LOCATIONS (ADA RAMPS) (CHICAGO)	ADA IMPROVEMENTS	\$10,000,000		4	2025-2029
		MISCELLANEOUS IMPROVEMENTS				
VARIOUS	VARIOUS LOCATIONS (ADA RAMPS - N COOK)	ADA IMPROVEMENTS	\$350,000		4	2025-2029
		MISCELLANEOUS IMPROVEMENTS				

**FY 2024-2029 Rebuild Illinois
Highway Improvement Program
District 1
State Highways
COOK COUNTY**

Route / Street	Location	Improvements	Est. Cost	City	MYP Years	
		TAMP Category			Past	Current
WASHINGTON BLVD	ILL 171 (FIRST AVE) TO THATCHER AVE	BRIDGE REPLACEMENT SAFETY IMPROVEMENTS PAVEMENT MARKING BIKEWAY RECONSTRUCTION - BRIDGES	\$5,000,000	RIVER FOREST MAYWOOD	7	2025-2029
					Structure Information	
					<u>Str Number</u>	<u>AADT</u>
					0160950	5,700
					<u>Truck Pct</u>	<u>NHS</u>
					2	N
WESTERN AVE	87TH ST TO 91ST ST Miles = 0.50	SMART OVERLAY PRESERVATION - PAVEMENTS	\$600,000	EVERGREEN PARK	2	2024
WESTERN AVE	AT THORN CREEK	BRIDGE DECK OVERLAY BRIDGE JOINT REPLACE/REPAIR PRESERVATION - BRIDGES	\$550,000	PARK FOREST	2	2025-2029

**FY 2024-2029 Rebuild Illinois
Highway Improvement Program
District 1
State Highways
COOK COUNTY**

Route / Street	Location	Improvements	Est. Cost	City	MYP Years	
		TAMP Category			Past	Current
WILLOW RD	E OF DES PLAINES RIVER TO WATERVIEW DR / PROTECTION PKWY Miles = 0.94	RECONSTRUCTION INTERSECTION IMPROVEMENT LIGHTING NOISE BARRIERS BRIDGE REPAIR WING WALL REPAIR ADA IMPROVEMENTS	\$7,600,000	PROSPECT HEIGHTS GLENVIEW	25	2025-2029
		RECONSTRUCTION - PAVEMENTS				
Roadway Information						
<u>Miles</u>	<u>AADT</u>	<u>Truck Pct</u>	<u>NHS</u>			
0.94	34,515	6.9	Y			
WILLOW RD	E OF DES PLAINES RIVER TO WATERVIEW DR / PROTECTION PKWY Miles = 0.01	ADDITIONAL LANES	\$11,400,000	PROSPECT HEIGHTS GLENVIEW	6	2025-2029
		INITIAL CONSTRUCTION - PAVEMENTS				
WILLOW RD	E OF DES PLAINES RIVER TO WATERVIEW DR / PROTECTION PKWY	UTILITY ADJUSTMENT	\$500,000	PROSPECT HEIGHTS GLENVIEW	9	2025-2029
		INITIAL CONSTRUCTION - PAVEMENTS				
WILLOW RD	E OF DES PLAINES RIVER TO WATERVIEW DR / PROTECTION PKWY	CONSTRUCTION ENGINEERING	\$2,500,000	PROSPECT HEIGHTS GLENVIEW	20	2025-2029
		INITIAL CONSTRUCTION - PAVEMENTS				

**FY 2024-2029 Rebuild Illinois
Highway Improvement Program
District 1
State Highways
COOK COUNTY**

Route / Street	Location	Improvements	Est. Cost	City	MYP Years	
		TAMP Category			Past	Current
WILLOW RD	AT W FORK N BRANCH CHICAGO RIVER	BRIDGE REPLACEMENT SIDEWALKS	\$9,400,000	NORTHBROOK	7	2025-2029
		RECONSTRUCTION - BRIDGES				
				Structure Information		
				<u>Str Number</u> <u>AADT</u> <u>Truck Pct</u> <u>NHS</u>		
				0160534 31,400 5 Y		
WILLOW RD	AT W FORK N BRANCH CHICAGO RIVER	LAND ACQUISITION	\$400,000	NORTHBROOK GLENVIEW	1	2024
		RECONSTRUCTION - BRIDGES				
WILLOW RD	AT W FORK N BRANCH CHICAGO RIVER	CONSTRUCTION ENGINEERING	\$1,450,000	NORTHBROOK GLENVIEW	2	2025-2029
		RECONSTRUCTION - BRIDGES				
WILLOW SPRINGS RD	AT DES PLAINES RIVER & CANAL	BRIDGE SUPERSTRUCTURE REPLACE	\$30,000,000	WILLOW SPRINGS	2	2025-2029
		REHABILITATION - BRIDGES				
				Structure Information		
				<u>Str Number</u> <u>AADT</u> <u>Truck Pct</u> <u>NHS</u>		
				0160540 16,700 4 N		
WILLOW SPRINGS RD	AT DES PLAINES RIVER & CANAL	P.E. (PHASE I)	\$1,800,000	WILLOW SPRINGS	3	2025-2029
		REHABILITATION - BRIDGES				

**FY 2024-2029 Rebuild Illinois
Highway Improvement Program
District 1
State Highways
COOK COUNTY**

Route / Street	Location	Improvements	Est. Cost	City	MYP Years	
		TAMP Category			Past	Current
WILLOW SPRINGS RD	AT DES PLAINES RIVER & CANAL	P.E. (PHASE II)	\$3,900,000	WILLOW SPRINGS	2	2025-2029
		REHABILITATION - BRIDGES				
WILLOW SPRINGS RD	AT DES PLAINES RIVER & CANAL	CONSTRUCTION ENGINEERING	\$4,500,000	WILLOW SPRINGS	2	2025-2029
		REHABILITATION - BRIDGES				
WILSON AVE	OVER I-94 (EDENS EXPWY)	BRIDGE DECK OVERLAY BRIDGE JOINT REPLACE/REPAIR	\$1,318,000	CHICAGO	2	2024
		PRESERVATION - BRIDGES				
WOLF RD	ILL 58 (GOLF RD) TO TOUHY AVE Miles = 2.91	DESIGNED OVERLAY ADA IMPROVEMENTS	\$2,265,000	DES PLAINES	4	2025-2029
		REHABILITATION - PAVEMENTS				
Roadway Information						
<u>Miles</u>	<u>AADT</u>	<u>Truck Pct</u>	<u>NHS</u>			
2.91	12,179	10.5	N			
WOOD ST	S OF LITTLE CALUMET RIVER TO 0.3 MI S OF US 6 (159TH ST)	CONSTRUCTION ENGINEERING	\$4,225,000	BLUE ISLAND RIVERDALE DIXMOOR HARVEY	6	2024
		INITIAL CONSTRUCTION - PAVEMENTS				

DUPAGE COUNTY

FY 2024-2029

PROPOSED HIGHWAY IMPROVEMENT PROGRAM

**FY 2024-2029 Rebuild Illinois
Highway Improvement Program
District 1
State Highways
DUPAGE COUNTY**

Route / Street	Location	Improvements	Est. Cost	City	MYP Years	
		TAMP Category			Past	Current
I 55	AT CASS AVE (OVERHEAD)	BRIDGE REPAIR	\$2,000,000	DARIEN	2	2025-2029
		MAINTENANCE - BRIDGES				
I 55	STREAM 0.9 MI E OF CASS AVE	CULVERT REPAIR	\$1,215,000		8	2025-2029
		MISCELLANEOUS IMPROVEMENTS				
I 290	AT I-355 (VETERANS MEMORIAL TOLLWAY) & AT SPRING BROOK	BRIDGE REPLACEMENT CULVERT REPLACEMENT	\$32,420,000	ITASCA	2	2025-2029
		RECONSTRUCTION - BRIDGES				
				Structure Information		
				<u>Str Number</u> <u>AADT</u> <u>Truck Pct</u> <u>NHS</u>		
				0220092 41,950 23 Y		
				0220093 83,900 23 Y		
				0220094 20,800 10 Y		
I 290	AT I-355 (VETERANS MEMORIAL TOLLWAY) & AT SPRING BROOK	P.E. (PHASE I)	\$1,950,000		2	2025-2029
		RECONSTRUCTION - BRIDGES				
I 290	AT I-355 (VETERANS MEMORIAL TOLLWAY) & AT SPRING BROOK	P.E. (PHASE II)	\$4,220,000		2	2025-2029
		RECONSTRUCTION - BRIDGES				

**FY 2024-2029 Rebuild Illinois
Highway Improvement Program
District 1
State Highways
DUPAGE COUNTY**

Route / Street	Location	Improvements	Est. Cost	City	MYP Years	
		TAMP Category			Past	Current
I 290	AT I-355 (VETERANS MEMORIAL TOLLWAY) & AT SPRING BROOK	CONSTRUCTION ENGINEERING RECONSTRUCTION - BRIDGES	\$4,870,000		2	2025-2029
US 20 LAKE ST	AT ILL 390 (ELGIN-O'HARE EXPWY)	BRIDGE DECK OVERLAY BRIDGE JOINT REPLACE/REPAIR PRESERVATION - BRIDGES	\$2,322,000	HANOVER PARK	2	2024
US 34 OGDEN AVE	BEAUMONT DR / SHANDREW DR TO SW OF AURORA RD / OGDEN AVE Miles = 2.09	SMART OVERLAY PRESERVATION - PAVEMENTS	\$2,600,000	NAPERVILLE	2	2024
US 34 OGDEN AVE	RICKERT DR TO FELDOTT LN	INTERSECTION IMPROVEMENT ADA IMPROVEMENTS SAFETY	\$1,500,000	NAPERVILLE	6	2025-2029
US 34 OGDEN AVE	AT CRESS CREEK W OF BENEDETTI DR	CULVERT REPLACEMENT RIP RAP RECONSTRUCTION - BRIDGES	\$550,000	NAPERVILLE	2	2025-2029

**FY 2024-2029 Rebuild Illinois
Highway Improvement Program**

District 1

State Highways

DUPAGE COUNTY

Route / Street	Location	Improvements	Est. Cost	City	MYP Years	
		TAMP Category			Past	Current
US 34 OGDEN AVE	AT CRESS CREEK W OF BENEDETTI DR	LAND ACQUISITION	\$100,000	NAPERVILLE	1	2025-2029
		RECONSTRUCTION - BRIDGES				
US 34 OGDEN AVE	SW OF AUTHORITY DR TO W OF ILL 83 (KINGERY HWY)	CRACK & JOINT SEALING	\$490,000	DOWNERS GROVE WESTMONT CLARENDON HILLS	2	2024
		PRESERVATION - PAVEMENTS				
ILL 19 IRVING PARK RD	0.3 MI W OF MITCHELL BLVD TO ROSELLE RD Miles = 2.66	DESIGNED OVERLAY NEW SHOULDERS	\$2,167,000	SCHAUMBURG ROSELLE	3	2025-2029
		REHABILITATION - PAVEMENTS				
Roadway Information						
<u>Miles</u>	<u>AADT</u>	<u>Truck Pct</u>	<u>NHS</u>			
0.45	22,800	8.2	N			
0.29	22,800	8.2	Y			
0.97	22,800	8.2	N			
0.95	13,100	6.3	N			
ILL 19 IRVING PARK RD	ROSELLE RD TO BAKER DR Miles = 2.44	DESIGNED OVERLAY NEW SHOULDERS ADA IMPROVEMENTS	\$2,890,000	ROSELLE ITASCA	7	2025-2029
		REHABILITATION - PAVEMENTS				
Roadway Information						
<u>Miles</u>	<u>AADT</u>	<u>Truck Pct</u>	<u>NHS</u>			
0.68	17,300	4.8	Y			
1.76	16,043	3.9	N			

**FY 2024-2029 Rebuild Illinois
Highway Improvement Program
District 1
State Highways
DUPAGE COUNTY**

Route / Street	Location	Improvements	Est. Cost	City	MYP Years	
		TAMP Category			Past	Current
ILL 38 ROOSEVELT RD	E OF TECHNOLOGY BLVD TO W OF WINFIELD RD Miles = 4.97	DESIGNED OVERLAY STANDARD OVERLAY ADA IMPROVEMENTS RR FLAGGER REHABILITATION - PAVEMENTS	\$6,000,000	WEST CHICAGO WINFIELD	7	2025-2029
Roadway Information						
<u>Miles</u>	<u>AADT</u>	<u>Truck Pct</u>	<u>NHS</u>			
4.97	24,477	11.7	Y			
ILL 38 ROOSEVELT RD	WINFIELD RD TO COUNTY FARM RD Miles = 0.93	DESIGNED OVERLAY WIDENING EXISTING PAVEMENT DRAINAGE REHABILITATION - PAVEMENTS	\$12,900,000	WINFIELD WHEATON	7	2025-2029
Roadway Information						
<u>Miles</u>	<u>AADT</u>	<u>Truck Pct</u>	<u>NHS</u>			
0.93	21,200	10.6	Y			
ILL 38 ROOSEVELT RD	WINFIELD RD TO COUNTY FARM RD	LAND ACQUISITION REHABILITATION - PAVEMENTS	\$100,000	WINFIELD WHEATON	2	2024
ILL 38 ROOSEVELT RD	WINFIELD RD TO COUNTY FARM RD	LAND ACQUISITION REHABILITATION - PAVEMENTS	\$793,000	WINFIELD WHEATON	1	2025-2029
ILL 38 ROOSEVELT RD	WINFIELD RD TO COUNTY FARM RD	PATCHING MAINTENANCE - PAVEMENTS	\$2,500,000	WINFIELD WHEATON	1	2025-2029

**FY 2024-2029 Rebuild Illinois
Highway Improvement Program
District 1
State Highways
DUPAGE COUNTY**

Route / Street	Location	Improvements	Est. Cost	City	MYP Years	
		TAMP Category			Past	Current
ILL 38 ROOSEVELT RD	AT WINFIELD RD	INTERSECTION RECONSTN DRAINAGE	\$10,400,000	WINFIELD	23	2025-2029
		SAFETY				
ILL 38 ROOSEVELT RD	AT WINFIELD RD	P.E. (PHASE II)	\$1,175,000	WINFIELD	2	2024
		MISCELLANEOUS IMPROVEMENTS				
ILL 38 ROOSEVELT RD	AT WINFIELD RD	P.E. (PHASE II)	\$1,175,000	WINFIELD	2	2025-2029
		MISCELLANEOUS IMPROVEMENTS				
ILL 38 ROOSEVELT RD	AT WINFIELD RD	LAND ACQUISITION	\$100,000	WINFIELD	14	2024
		MISCELLANEOUS IMPROVEMENTS				
ILL 38 ROOSEVELT RD	AT WINFIELD RD	LAND ACQUISITION	\$1,240,000	WINFIELD	5	2025-2029
		MISCELLANEOUS IMPROVEMENTS				
ILL 38 ROOSEVELT RD	WINFIELD RD TO COUNTY FARM RD & AT COUNTY FARM RD	CONSTRUCTION ENGINEERING	\$3,246,000	WHEATON WINFIELD	7	2025-2029
		MISCELLANEOUS IMPROVEMENTS				

**FY 2024-2029 Rebuild Illinois
Highway Improvement Program
District 1
State Highways
DUPAGE COUNTY**

Route / Street	Location	Improvements TAMP Category	Est. Cost	City	MYP Years	
					Past	Current
ILL 38 ROOSEVELT RD	AT COUNTY FARM RD	INTERSECTION IMPROVEMENT BRIDGE REPLACEMENT DRAINAGE SAFETY	\$12,500,000	WHEATON	8	2025-2029
				Structure Information		
				<u>Str Number</u>	<u>AADT</u>	<u>Truck Pct</u> <u>NHS</u>
				0220145	21,200	10 Y
ILL 38 ROOSEVELT RD	AT COUNTY FARM RD	LAND ACQUISITION MISCELLANEOUS IMPROVEMENTS	\$100,000	WHEATON WINFIELD	8	2024
ILL 38 ROOSEVELT RD	AT COUNTY FARM RD	LAND ACQUISITION MISCELLANEOUS IMPROVEMENTS	\$2,500,000	WHEATON WINFIELD	5	2025-2029
ILL 38 ROOSEVELT RD	FAPP CIRCLE TO E OF PIERCE AVE Miles = 0.52	STANDARD OVERLAY DRAINAGE REHABILITATION - PAVEMENTS	\$2,500,000	WHEATON	5	2025-2029
				Roadway Information		
				<u>Miles</u>	<u>AADT</u>	<u>Truck Pct</u> <u>NHS</u>
				0.52	24,900	5.0 Y
ILL 38 ROOSEVELT RD	AT ILL 53	BRIDGE DECK OVERLAY BRIDGE JOINT REPLACE/REPAIR PRESERVATION - BRIDGES	\$550,000	GLEN ELLYN	2	2025-2029

**FY 2024-2029 Rebuild Illinois
Highway Improvement Program
District 1
State Highways
DUPAGE COUNTY**

Route / Street	Location	Improvements	Est. Cost	City	MYP Years	
		TAMP Category			Past	Current
ILL 38 ROOSEVELT RD	E OF EDSON ST TO E OF I-294	CRACK & JOINT SEALING ADA IMPROVEMENTS	\$700,000	VILLA PARK LOMBARD ELMHURST OAKBROOK TERRACE HILLSIDE	2	2024
		PRESERVATION - PAVEMENTS				
ILL 53 ROHLWING RD	AT CN RR 0.1 MI S OF FULLERTON AVE	BRIDGE DECK OVERLAY BRIDGE JOINT REPLACE/REPAIR	\$910,000	ADDISON	2	2025-2029
		PRESERVATION - BRIDGES				
ILL 53 COLUMBINE AVE	AT PARKVIEW BLVD / SURREY DR	CHANNELIZATION TRAF SIGNAL INSTALLATION	\$525,000	GLEN ELLYN	15	2025-2029
		SAFETY				
ILL 53 (SOUTHBOUND)	AT E BRANCH DUPAGE RIVER & MORTON ARBORETUM DR	BRIDGE DECK OVERLAY BRIDGE JOINT REPLACE/REPAIR	\$550,000		2	2025-2029
		PRESERVATION - BRIDGES				

**FY 2024-2029 Rebuild Illinois
Highway Improvement Program
District 1
State Highways
DUPAGE COUNTY**

Route / Street	Location	Improvements	Est. Cost	City	MYP Years	
		TAMP Category			Past	Current
ILL 53 (NORTHBOUND)	AT E BRANCH DUPAGE RIVER & MORTON ARBORETUM DR	BRIDGE DECK OVERLAY BRIDGE JOINT REPLACE/REPAIR	\$550,000		2	2025-2029
		PRESERVATION - BRIDGES				
ILL 56 BUTTERFIELD RD	0.4 MI W OF ILL 59 TO NAPERVILLE RD Miles = 5.89	SMART OVERLAY	\$5,800,000	AURORA WHEATON WARRENVILLE	2	2025-2029
		PRESERVATION - PAVEMENTS				
ILL 56	ILL 59 TO YORK RD	TRAF SIGNAL MODERNIZATION SIGNAL TIMING/PROGRESSION CHANGEABLE MESSAGE SIGNS SIGNING (NEW) SURVEILLANCE MISCELLANEOUS ADA IMPROVEMENTS	\$8,103,000	OAK BROOK DOWNERS GROVE WHEATON WARRENVILLE LOMBARD OAKBROOK TERRACE ELMHURST	5	2024
		MISCELLANEOUS IMPROVEMENTS				

**FY 2024-2029 Rebuild Illinois
Highway Improvement Program
District 1
State Highways
DUPAGE COUNTY**

Route / Street	Location	Improvements	Est. Cost	City	MYP Years	
		TAMP Category			Past	Current
ILL 56 22ND ST CERMAK RD BUTTERFIELD RD	ILL 59 TO YORK RD	RR FLAGGER	\$10,000	OAK BROOK WESTCHESTER BROADVIEW NORTH RIVERSIDE BERWYN CICERO OAKBROOK TERRACE DOWNERS GROVE WHEATON WARRENVILLE LOMBARD	5	2025-2029
		MISCELLANEOUS IMPROVEMENTS				
ILL 56 22ND ST CERMAK RD BUTTERFIELD RD	ILL 59 TO YORK RD	UTILITY ADJUSTMENT	\$100,000	OAK BROOK WESTCHESTER BROADVIEW NORTH RIVERSIDE BERWYN CICERO LOMBARD OAKBROOK TERRACE DOWNERS GROVE WHEATON WARRENVILLE	5	2025-2029
		MISCELLANEOUS IMPROVEMENTS				

**FY 2024-2029 Rebuild Illinois
Highway Improvement Program
District 1
State Highways
DUPAGE COUNTY**

Route / Street	Location	Improvements TAMP Category	Est. Cost	City	MYP Years		
					Past	Current	
ILL 56 22ND ST	ILL 59 TO YORK RD	CONSTRUCTION ENGINEERING	\$900,000	OAK BROOK LOMBARD OAKBROOK TERRACE DOWNERS GROVE WHEATON WARRENVILLE	5	2025-2029	
		MISCELLANEOUS IMPROVEMENTS					
ILL 56 22ND ST	ILL 59 TO YORK RD	CONSTRUCTION ENGINEERING	\$1,000,000	OAK BROOK LOMBARD OAKBROOK TERRACE DOWNERS GROVE WHEATON WARRENVILLE	1	2024	
		MISCELLANEOUS IMPROVEMENTS					
ILL 56 BUTTERFIELD RD	0.3 MI W OF ILL 53 TO I-355 RAMP (SB) & AT ILL 53 Miles = 2.11	RECONSTRUCTION INTERSECTION RECONSTN ADA IMPROVEMENTS BRIDGE REPAIR BRIDGE NEW DECK BRIDGE BEAM REPLACEMENT NOISE BARRIERS RETAINING WALL BRIDGE (NEW)	\$14,000,000	DOWNERS GROVE	22	2024	
		RECONSTRUCTION - PAVEMENTS					
Roadway Information				Structure Information			
<u>Miles</u>	<u>AADT</u>	<u>Truck Pct</u>	<u>NHS</u>	<u>Str Number</u>	<u>AADT</u>	<u>Truck Pct</u>	<u>NHS</u>
1.61	29,433	1.9	Y	0220057	15,350	1	Y
0.50	15,546	3.2	Y				

**FY 2024-2029 Rebuild Illinois
Highway Improvement Program
District 1
State Highways
DUPAGE COUNTY**

Route / Street	Location	Improvements	Est. Cost	City	MYP Years	
		TAMP Category			Past	Current
ILL 56 BUTTERFIELD RD	0.3 MI W OF ILL 53 TO I-355 RAMP (SB) & AT ILL 53 Miles = 0.01	ADDITIONAL LANES	\$21,000,000	DOWNERS GROVE	6	2024
		INITIAL CONSTRUCTION - PAVEMENTS				
ILL 56 BUTTERFIELD RD	0.3 MI W OF ILL 53 TO I-355 RAMP (SB) & AT ILL 53	UTILITY ADJUSTMENT	\$500,000	DOWNERS GROVE	11	2024
		RECONSTRUCTION - PAVEMENTS				
ILL 56 BUTTERFIELD RD	0.3 MI W OF ILL 53 TO I-355 RAMP (SB) & AT ILL 53	CONSTRUCTION ENGINEERING	\$4,350,000	DOWNERS GROVE	8	2024
		RECONSTRUCTION - PAVEMENTS				
ILL 56 BUTTERFIELD RD	TECHNOLOGY DR TO FOUNTAIN SQUARE DR	DRAINAGE EROSION CONTROL	\$2,000,000	LOMBARD OAK BROOK	2	2025-2029
		MAINTENANCE - PAVEMENTS				
ILL 56 BUTTERFIELD RD	TECHNOLOGY DR TO FOUNTAIN SQUARE DR	LAND ACQUISITION	\$450,000	LOMBARD OAK BROOK	2	2024
		MAINTENANCE - PAVEMENTS				

**FY 2024-2029 Rebuild Illinois
Highway Improvement Program
District 1
State Highways
DUPAGE COUNTY**

Route / Street	Location	Improvements	Est. Cost	City	MYP Years	
		TAMP Category			Past	Current
ILL 59 NELTNOR BLVD	S OF HERITAGE WOODS DR TO N OF BATAVIA RD Miles = 5.76	SMART OVERLAY	\$7,500,000	WEST CHICAGO WARRENVILLE	2	2025-2029
		PRESERVATION - PAVEMENTS				
ILL 59 NELTNOR BLVD	AT UP & CN RR 0.2 MI S OF MAIN ST	BRIDGE REPLACEMENT RR FLAGGER	\$7,582,000	WEST CHICAGO	2	2025-2029
		RECONSTRUCTION - BRIDGES		Structure Information <u>Str Number</u> <u>AADT</u> <u>Truck Pct</u> <u>NHS</u> 0220143 34,200 9 Y		
ILL 59 NELTNOR BLVD	AT UP & CN RR 0.2 MI S OF MAIN ST	P.E. (PHASE I)	\$1,000,000	WEST CHICAGO	2	2025-2029
		RECONSTRUCTION - BRIDGES				
ILL 59 NELTNOR BLVD	AT UP & CN RR 0.2 MI S OF MAIN ST	P.E. (PHASE II)	\$910,000	WEST CHICAGO	2	2025-2029
		RECONSTRUCTION - BRIDGES				
ILL 59 NELTNOR BLVD	AT UP & CN RR 0.2 MI S OF MAIN ST	LAND ACQUISITION	\$100,000	WEST CHICAGO	2	2025-2029
		RECONSTRUCTION - BRIDGES				

**FY 2024-2029 Rebuild Illinois
Highway Improvement Program
District 1
State Highways
DUPAGE COUNTY**

Route / Street	Location	Improvements	Est. Cost	City	MYP Years	
		TAMP Category			Past	Current
ILL 59 NELTNOR BLVD	AT UP & CN RR 0.2 MI S OF MAIN ST	CONSTRUCTION ENGINEERING	\$1,140,000	WEST CHICAGO	2	2025-2029
		RECONSTRUCTION - BRIDGES				
ILL 59 NELTNOR BLVD	AT ILL 38 (ROOSEVELT RD)	BRIDGE REPLACEMENT	\$1,740,000	WEST CHICAGO	2	2025-2029
		RECONSTRUCTION - BRIDGES				
ILL 59	AT BNSF RR 0.2 MI S OF N AURORA RD	BRIDGE REPLACEMENT RR FLAGGER	\$1,958,000	NAPERVILLE	2	2025-2029
		RECONSTRUCTION - BRIDGES				
ILL 64 NORTH AVE	SMITH / KAUTZ RD TO YORK RD	TRAF SIGNAL MODERNIZATION CHANGEABLE MESSAGE SIGNS SIGNAL TIMING/PROGRESSION SIGNING (NEW) SURVEILLANCE	\$11,232,000	ST. CHARLES WEST CHICAGO CAROL STREAM GLENDALE HEIGHTS LOMBARD VILLA PARK ELMHURST	5	2025-2029
		MISCELLANEOUS IMPROVEMENTS				

**FY 2024-2029 Rebuild Illinois
Highway Improvement Program
District 1
State Highways
DUPAGE COUNTY**

Route / Street	Location	Improvements	Est. Cost	City	MYP Years								
		TAMP Category			Past	Current							
ILL 64 NORTH AVE	SMITH / KAUTZ RD TO YORK RD	CONSTRUCTION ENGINEERING	\$900,000	ST. CHARLES WEST CHICAGO CAROL STREAM GLENDALE HEIGHTS LOMBARD VILLA PARK ELMHURST	5	2025-2029							
		MISCELLANEOUS IMPROVEMENTS											
ILL 64 NORTH AVE	YORK RD TO ILL 50 (CICERO AVE)	TRAF SIGNAL MODERNIZATION CHANGEABLE MESSAGE SIGNS SIGNAL TIMING/PROGRESSION SIGNING (NEW) SURVEILLANCE ADA IMPROVEMENTS	\$9,500,000	ELMHURST CHICAGO OAK PARK MELROSE PARK ELMWOOD PARK NORTHLAKE RIVER FOREST RIVER GROVE	3	2024							
		MISCELLANEOUS IMPROVEMENTS											
ILL 83 KINGERY HWY	ILL 64 (NORTH AVE) TO ST CHARLES RD	P.E. (PHASE I)	\$2,000,000	ELMHURST	2	2025-2029							
		MISCELLANEOUS IMPROVEMENTS											
ILL 83 KINGERY HWY	AT ILL 56 (BUTTERFIELD RD)	BRIDGE REPLACEMENT	\$12,875,000	OAKBROOK TERRACE	2	2025-2029							
		RECONSTRUCTION - BRIDGES					Structure Information <table border="1"> <thead> <tr> <th>Str Number</th> <th>AADT</th> <th>Truck Pct</th> <th>NHS</th> </tr> </thead> <tbody> <tr> <td>0220117</td> <td>31,950</td> <td>7</td> <td>Y</td> </tr> <tr> <td>0220118</td> <td>13,900</td> <td>2</td> <td>Y</td> </tr> </tbody> </table>	Str Number	AADT	Truck Pct	NHS	0220117	31,950
Str Number	AADT	Truck Pct	NHS										
0220117	31,950	7	Y										
0220118	13,900	2	Y										

**FY 2024-2029 Rebuild Illinois
Highway Improvement Program
District 1
State Highways
DUPAGE COUNTY**

Route / Street	Location	Improvements	Est. Cost	City	MYP Years	
		TAMP Category			Past	Current
ILL 83 KINGERY HWY	AT ILL 56 (BUTTERFIELD RD)	P.E. (PHASE I)	\$775,000	OAKBROOK TERRACE	2	2025-2029
		RECONSTRUCTION - BRIDGES				
ILL 83 KINGERY HWY	AT ILL 56 (BUTTERFIELD RD)	P.E. (PHASE II)	\$1,675,000	OAKBROOK TERRACE	2	2025-2029
		RECONSTRUCTION - BRIDGES				
ILL 83 KINGERY HWY	AT ILL 56 (BUTTERFIELD RD)	LAND ACQUISITION	\$10,000	OAKBROOK TERRACE	2	2025-2029
		RECONSTRUCTION - BRIDGES				
ILL 83 KINGERY HWY	AT ILL 56 (BUTTERFIELD RD)	CONSTRUCTION ENGINEERING	\$1,935,000	OAKBROOK TERRACE	2	2025-2029
		RECONSTRUCTION - BRIDGES				
ILL 83 KINGERY HWY	AT I-88	BRIDGE DECK OVERLAY BRIDGE JOINT REPLACE/REPAIR	\$2,500,000	OAK BROOK	6	2025-2029
		PRESERVATION - BRIDGES				

**FY 2024-2029 Rebuild Illinois
Highway Improvement Program
District 1
State Highways
DUPAGE COUNTY**

Route / Street	Location	Improvements	Est. Cost	City	MYP Years	
		TAMP Category			Past	Current
ILL 83 KINGERY HWY	0.1 MI N OF RIDGEMOOR DR TO COOK CO LINE	CRACK & JOINT SEALING	\$470,000	WILLOWBROOK BURR RIDGE	2	2024
		PRESERVATION - PAVEMENTS				
ILL 83 KINGERY HWY	DITCH 0.6 MI S OF 91ST ST	CULVERT REPLACEMENT	\$800,000		8	2024
		RECONSTRUCTION - BRIDGES				
ILL 83 KINGERY HWY	AT BLUFF RD	TRAF SIGNAL MODERNIZATION MEDIAN BARRIER	\$700,000		6	2024
		MISCELLANEOUS IMPROVEMENTS				
ILL 83 KINGERY HWY	AT BNSF RR S OF BLUFF RD	BRIDGE DECK OVERLAY BRIDGE JOINT REPLACE/REPAIR	\$2,648,000		2	2024
		PRESERVATION - BRIDGES				

**FY 2024-2029 Rebuild Illinois
Highway Improvement Program
District 1
State Highways
DUPAGE COUNTY**

Route / Street	Location	Improvements	Est. Cost	City	MYP Years	
		TAMP Category			Past	Current
22ND ST	YORK RD TO ILL 50 (CICERO AVE)	TRAF SIGNAL MODERNIZATION SIGNAL TIMING/PROGRESSION CHANGEABLE MESSAGE SIGNS SIGNING (NEW) SURVEILLANCE MISCELLANEOUS	\$7,420,000	OAK BROOK BERWYN BROADVIEW CICERO WESTCHESTER NORTH RIVERSIDE	3	2025-2029
		MISCELLANEOUS IMPROVEMENTS				
22ND ST	YORK RD TO ILL 50 (CICERO AVE)	CONSTRUCTION ENGINEERING	\$900,000	OAK BROOK WESTCHESTER BROADVIEW NORTH RIVERSIDE BERWYN CICERO	3	2024
		MISCELLANEOUS IMPROVEMENTS				
VARIOUS	VARIOUS LOCATIONS (ADA RAMPS)	ADA IMPROVEMENTS	\$1,000,000		4	2025-2029
		MISCELLANEOUS IMPROVEMENTS				

KANE COUNTY

FY 2024-2029

PROPOSED HIGHWAY IMPROVEMENT PROGRAM

**FY 2024-2029 Rebuild Illinois
Highway Improvement Program
District 1
State Highways
KANE COUNTY**

Route / Street	Location	Improvements	Est. Cost	City	MYP Years	
		TAMP Category			Past	Current
US 20	AT BIG TIMBER RD	INTERSECTION RECONSTN TRAF SIGNAL REPLACEMENT	\$4,693,000		7	2025-2029
		SAFETY				
US 20	AT BIG TIMBER RD	LAND ACQUISITION	\$100,000		4	2025-2029
		MISCELLANEOUS IMPROVEMENTS				
US 20 LAKE ST	0.8 MI W OF RANDALL RD TO 0.3 MI E OF SHALES PKWY <i>ILLINOIS SPECIAL BRIDGE PROGRAM PROJECT.</i>	RR FLAGGER	\$1,000,000	ELGIN	5	2024
		RECONSTRUCTION - BRIDGES				
US 20 LAKE ST	0.8 MI W OF RANDALL RD TO 0.3 MI E OF SHALES PKWY <i>ILLINOIS SPECIAL BRIDGE PROGRAM PROJECT.</i>	UTILITY ADJUSTMENT	\$2,000,000	ELGIN	5	2024
		RECONSTRUCTION - BRIDGES				

**FY 2024-2029 Rebuild Illinois
Highway Improvement Program
District 1
State Highways
KANE COUNTY**

Route / Street	Location	Improvements	Est. Cost	City	MYP Years	
		TAMP Category			Past	Current
US 20 LAKE ST	0.8 MI W OF RANDALL RD TO 0.3 MI E OF SHALES PKWY <i>ILLINOIS SPECIAL BRIDGE PROGRAM PROJECT.</i>	CONSTRUCTION ENGINEERING	\$2,500,000	ELGIN	5	2024
		RECONSTRUCTION - BRIDGES				
US 20 LAKE ST	0.8 MI W OF RANDALL RD TO 0.3 MI E OF SHALES PKWY <i>ILLINOIS SPECIAL BRIDGE PROGRAM PROJECT.</i>	CONSTRUCTION ENGINEERING	\$2,500,000	ELGIN	4	2025-2029
		RECONSTRUCTION - BRIDGES				
US 20 LAKE ST	0.8 MI W OF RANDALL RD TO 0.3 MI E OF SHALES PKWY <i>ILLINOIS SPECIAL BRIDGE PROGRAM PROJECT.</i>	CONSTRUCTION ENGINEERING	\$7,275,000	ELGIN	5	2024
		RECONSTRUCTION - BRIDGES				
US 20	ILL 31 TO E OF GRACE ST	CHANNELIZATION SAFETY IMPROVEMENTS ADD AUXILIARY LANES NOISE BARRIERS	\$49,500,000	ELGIN	5	2024
		SAFETY				

**FY 2024-2029 Rebuild Illinois
Highway Improvement Program
District 1
State Highways
KANE COUNTY**

Route / Street	Location	Improvements	Est. Cost	City	MYP Years	
		TAMP Category			Past	Current
US 20	ILL 31 TO E OF GRACE ST	BRIDGE REPLACEMENT BRIDGE NEW DECK BRIDGE REPAIR BRIDGE WIDENING BRIDGE SUPERSTRUCTURE REPLACE	\$58,500,000	ELGIN	5	2024
		ILLINOIS SPECIAL BRIDGE PROGRAM PROJECT.				
		RECONSTRUCTION - BRIDGES				
						Structure Information
						Str Number AADT Truck Pct NHS
						0450004 38,100 16 Y
						0450005 38,100 16 Y
US 20	AT ILL 31	CONSTRUCTION ENGINEERING	\$1,200,000	ELGIN	4	2024
	ILLINOIS SPECIAL BRIDGE PROGRAM PROJECT.					
		RECONSTRUCTION - BRIDGES				
US 30	ILL 47 TO GALENA RD Miles = 2.16	STANDARD OVERLAY MILLED RUMBLE STRIP	\$1,275,000	MONTGOMERY	5	2025-2029
		REHABILITATION - PAVEMENTS				
						Roadway Information
						Miles AADT Truck Pct NHS
						2.16 20,097 6.2 Y
US 30	AT ORCHARD RD	P.E. (PHASE II)	\$5,850,000	MONTGOMERY	2	2025-2029
		MISCELLANEOUS IMPROVEMENTS				

**FY 2024-2029 Rebuild Illinois
Highway Improvement Program
District 1
State Highways
KANE COUNTY**

Route / Street	Location	Improvements TAMP Category	Est. Cost	City	MYP Years Past Current
US 30	AT ORCHARD RD	LAND ACQUISITION	\$1,000,000	MONTGOMERY	2 2025-2029
		MISCELLANEOUS IMPROVEMENTS			
ILL 25 ST CHARLES ST	BLUFF CITY BLVD TO 0.4 MI N OF STEARNS RD Miles = 2.62	STANDARD OVERLAY ADA IMPROVEMENTS MILLED RUMBLE STRIP RR FLAGGER	\$2,300,000	ELGIN	3 2025-2029
		REHABILITATION - PAVEMENTS			
Roadway Information					
<u>Miles</u>	<u>AADT</u>	<u>Truck Pct</u>	<u>NHS</u>		
2.62	13,973	15.0	Y		
ILL 25	AT MAY LN, COURIER AVE & SEMINARY RD	CHANNELIZATION CULVERT REPLACEMENT	\$1,800,000		7 2025-2029
		SAFETY			
ILL 31 BATAVIA AVE	S OF FARGO BLVD	CULVERT REPLACEMENT	\$500,000	GENEVA	6 2025-2029
		RECONSTRUCTION - BRIDGES			
ILL 31 LAKE ST	AT I-88 RAMPS	CHANNELIZATION TRAF SIGNAL MODERNIZATION	\$1,000,000	NORTH AURORA	5 2025-2029
		SAFETY			

**FY 2024-2029 Rebuild Illinois
Highway Improvement Program
District 1
State Highways
KANE COUNTY**

Route / Street	Location	Improvements	Est. Cost	City	MYP Years		
		TAMP Category			Past	Current	
ILL 47	N OF PRINCETON DR TO N OF JIM DHAMER DR Miles = 1.38	STANDARD OVERLAY	\$2,600,000	HUNTLEY	4	2025-2029	
		REHABILITATION - PAVEMENTS					
Roadway Information							
<u>Miles</u>	<u>AADT</u>	<u>Truck Pct</u>	<u>NHS</u>				
1.38	27,500	7.6	Y				
ILL 47	0.6 MI S OF I -90 TO S OF PLANK RD	P.E. (PHASE I)	\$5,820,000	PINGREE GROVE	2	2025-2029	
		INITIAL CONSTRUCTION - PAVEMENTS					
<i>DATA DRIVEN DECISIONS PROJECT</i>							
ILL 47	CROSS ST TO JERICO RD	ADDITIONAL LANES	\$19,224,000	SUGAR GROVE	6	2025-2029	
US 30	Miles = 0.01	ADA IMPROVEMENTS					
<i>SAFETEA-LU NATIONAL CORRIDOR INFRASTRUCTURE IMPROVEMENT PROJECT. STATE MATCH REQUIRED.</i>							
		INITIAL CONSTRUCTION - PAVEMENTS					
ILL 47	CROSS ST TO JERICO RD	RECONSTRUCTION	\$12,816,000	SUGAR GROVE	6	2025-2029	
US 30	Miles = 2.40	CULVERT REPLACEMENT BRIDGE REPLACEMENT ADA IMPROVEMENTS					
<i>SAFETEA-LU NATIONAL CORRIDOR INFRASTRUCTURE IMPROVEMENT PROJECT. STATE MATCH REQUIRED.</i>							
Roadway Information		RECONSTRUCTION - PAVEMENTS		Structure Information			
<u>Miles</u>	<u>AADT</u>	<u>Truck Pct</u>	<u>NHS</u>	<u>Str Number</u>	<u>AADT</u>	<u>Truck Pct</u>	<u>NHS</u>
2.40	17,700	17.0	Y	0453044	1,300	3	N
ILL 47	CROSS ST TO 0.4 MI S OF GALENA RD	P.E. (PHASE II)	\$1,263,000	SUGAR GROVE	2	2024	
US 30				YORKVILLE			
		INITIAL CONSTRUCTION - PAVEMENTS					

**FY 2024-2029 Rebuild Illinois
Highway Improvement Program
District 1
State Highways
KANE COUNTY**

Route / Street	Location	Improvements	Est. Cost	City	MYP Years	
		TAMP Category			Past	Current
ILL 47 US 30	CROSS ST TO 0.4 MI S OF GALENA RD	CONSTRUCTION ENGINEERING	\$8,450,000	SUGAR GROVE YORKVILLE	6	2025-2029
<i>SAFETEA-LU NATIONAL CORRIDOR INFRASTRUCTURE IMPROVEMENT PROJECT. STATE MATCH REQUIRED.</i>						
INITIAL CONSTRUCTION - PAVEMENTS						
ILL 47 US 30	CROSS ST TO 0.4 MI S OF GALENA RD	RR RELOCATION RR ENGINEERING RR FLAGGER	\$7,500,000	SUGAR GROVE YORKVILLE	2	2025-2029
INITIAL CONSTRUCTION - PAVEMENTS						
ILL 47 US 30	JERICO RD TO 0.4 MI S OF GALENA RD Miles = 0.01	ADDITIONAL LANES	\$12,816,000	YORKVILLE	3	2025-2029
INITIAL CONSTRUCTION - PAVEMENTS						
ILL 47 US 30	JERICO RD TO 0.4 MI S OF GALENA RD Miles = 1.87	RECONSTRUCTION CULVERT REPLACEMENT	\$8,544,000	YORKVILLE	3	2025-2029
RECONSTRUCTION - PAVEMENTS						
				Structure Information		
Roadway Information				<u>Str Number</u>	<u>AADT</u>	<u>Truck Pct</u> <u>NHS</u>
<u>Miles</u>	<u>AADT</u>	<u>Truck Pct</u>	<u>NHS</u>	0452011	19,100	14 Y
0.37	19,100	14.1	Y			
1.50	18,727	10.0	Y			
ILL 56	AT HANKES RD	BRIDGE NEW DECK BRIDGE SUBSTRUCTURE REHAB	\$2,540,000		2	2025-2029
REHABILITATION - BRIDGES						
				Structure Information		
				<u>Str Number</u>	<u>AADT</u>	<u>Truck Pct</u> <u>NHS</u>
				0450081	2,600	11 N

**FY 2024-2029 Rebuild Illinois
Highway Improvement Program
District 1
State Highways
KANE COUNTY**

Route / Street	Location	Improvements	Est. Cost	City	MYP Years	
		TAMP Category			Past	Current
ILL 64 NORTH AVE	RENAUX BLVD TO BONNIE DR & AT BROWN RD	CHANNELIZATION WIDENING EXISTING PAVEMENT	\$4,900,000	CAMPTON HILLS	5	2025-2029
		SAFETY				
ILL 72 OAK KNOLL DR	DEKALB CO LINE TO AURORA DR Miles = 6.77	STANDARD OVERLAY MILLED RUMBLE STRIP NEW SHOULDERS	\$2,500,000	HAMPSHIRE PINGREE GROVE	7	2025-2029
		REHABILITATION - PAVEMENTS				
Roadway Information						
<u>Miles</u>	<u>AADT</u>	<u>Truck Pct</u>	<u>NHS</u>			
6.77	9,125	6.5	Y			
ILL 72	US 20 / ILL 47 TO REINKING RD Miles = 1.46	SMART OVERLAY	\$1,100,000	PINGREE GROVE	2	2024
		PRESERVATION - PAVEMENTS				
ILL 72	INDUSTRIAL DR TO 0.2 MI W OF HIGHLAND DR	CRACK & JOINT SEALING	\$80,000	GILBERTS	2	2024
		PRESERVATION - PAVEMENTS				

**FY 2024-2029 Rebuild Illinois
Highway Improvement Program
District 1
State Highways
KANE COUNTY**

Route / Street	Location	Improvements	Est. Cost	City	MYP Years	
		TAMP Category			Past	Current
ILL 72 MAIN ST	0.1 MI W OF RICHMOND RD TO 0.1 MI W OF ILL 31 (8TH ST)	CRACK & JOINT SEALING	\$210,000	WEST DUNDEE SLEEPY HOLLOW	2	2024
		PRESERVATION - PAVEMENTS				
GALENA BLVD	AT BLACKBERRY CREEK 0.1 MI W OF HANKES RD	BRIDGE DECK OVERLAY BRIDGE JOINT REPLACE/REPAIR	\$550,000	AURORA	2	2024
		PRESERVATION - BRIDGES				
HILL AVE	MONTGOMERY RD TO KENDALL CO LINE Miles = 0.56	SMART OVERLAY	\$400,000		2	2025-2029
		PRESERVATION - PAVEMENTS				
VARIOUS	VARIOUS LOCATIONS (ADA RAMPS - MCHENRY / KANE)	ADA IMPROVEMENTS	\$900,000		4	2024
		MISCELLANEOUS IMPROVEMENTS				
VARIOUS	VARIOUS LOCATIONS (ADA RAMPS - KANE)	ADA IMPROVEMENTS RR FLAGGER	\$613,000		2	2025-2029
		MISCELLANEOUS IMPROVEMENTS				

LAKE COUNTY
FY 2024-2029
PROPOSED HIGHWAY IMPROVEMENT
PROGRAM

**FY 2024-2029 Rebuild Illinois
Highway Improvement Program
District 1
State Highways
LAKE COUNTY**

Route / Street	Location	Improvements	Est. Cost	City	MYP Years	
		TAMP Category			Past	Current
US 12 ILL 59 RAND RD	STATE PARK RD / EAST ST TO 0.1 MI S OF FOX LAKE RD Miles = 6.03	SMART OVERLAY	\$7,000,000	VOLO FOX LAKE	2	2024
		PRESERVATION - PAVEMENTS				
US 12 ILL 59 RAND RD	ILL 59 TO S OF OLD RAND RD & AT CASE RD	CHANNELIZATION NEW SHOULDERS MILLED RUMBLE STRIP	\$5,228,000	FOX LAKE VOLO	2	2025-2029
		SAFETY				
US 14 NORTHWEST HWY	MCHENRY CO LINE TO HART RD Miles = 2.81	STANDARD OVERLAY NEW SHOULDERS MILLED RUMBLE STRIP	\$1,970,000	LAKE BARRINGTON BARRINGTON	5	2025-2029
		REHABILITATION - PAVEMENTS				
Roadway Information						
<u>Miles</u>	<u>AADT</u>	<u>Truck Pct</u>	<u>NHS</u>			
2.81	21,187	4.8	Y			
US 14 NORTHWEST HWY	AT CUBA RD	TRAF SIGNAL INSTALLATION RR INTERCONNECT	\$1,000,000	LAKE BARRINGTON	3	2025-2029
		MISCELLANEOUS IMPROVEMENTS				
US 41 SKOKIE HWY	0.5 MI N OF ILL 176 (ROCKLAND RD)	STORM SEWER (NEW) DRAINAGE GRADING RR FLAGGER	\$1,550,000	NORTH CHICAGO	8	2025-2029
		MISCELLANEOUS IMPROVEMENTS				

**FY 2024-2029 Rebuild Illinois
Highway Improvement Program
District 1
State Highways
LAKE COUNTY**

Route / Street	Location	Improvements	Est. Cost	City	MYP Years	
		TAMP Category			Past	Current
US 41 SKOKIE HWY	AT ILL 176 (ROCKLAND RD) Miles = 0.01	ADDITIONAL LANES	\$30,600,000	LAKE BLUFF	5	2025-2029
		INTERCHANGE CONSTRUCTION ADA IMPROVEMENTS				
		INITIAL CONSTRUCTION - PAVEMENTS				

US 41 SKOKIE HWY	AT ILL 176 (ROCKLAND RD)	MISCELLANEOUS	\$500,000	LAKE BLUFF	1	2025-2029
		MISCELLANEOUS IMPROVEMENTS				

US 41 SKOKIE HWY	AT ILL 176 (ROCKLAND RD) Miles = 0.90	RECONSTRUCTION	\$20,400,000	LAKE BLUFF	5	2025-2029
		INTERCHANGE RECONSTRUCTION ADD AUXILIARY LANES BRIDGE REPLACEMENT				
		RECONSTRUCTION - PAVEMENTS				

Roadway Information

Miles	AADT	Truck Pct	NHS
0.33	37,055	10.1	Y
0.57	15,489	3.4	N

Structure Information

Str Number	AADT	Truck Pct	NHS
0490131	15,700	3	N

US 41 SKOKIE HWY	AT ILL 176 (ROCKLAND RD) Miles = 0.90	RECONSTRUCTION	\$13,800,000	LAKE BLUFF	1	2025-2029
		RECONSTRUCTION - PAVEMENTS				

Roadway Information

Miles	AADT	Truck Pct	NHS
0.33	37,055	10.1	Y
0.57	15,489	3.4	N

**FY 2024-2029 Rebuild Illinois
Highway Improvement Program
District 1
State Highways
LAKE COUNTY**

Route / Street	Location	Improvements	Est. Cost	City	MYP Years	
		TAMP Category			Past	Current
US 41 SKOKIE HWY	AT ILL 176 (ROCKLAND RD)	LAND ACQUISITION	\$1,400,000	LAKE BLUFF NORTH CHICAGO	1	2024
		INITIAL CONSTRUCTION - PAVEMENTS				
US 41 SKOKIE HWY	AT ILL 176 (ROCKLAND RD)	UTILITY ADJUSTMENT	\$3,000,000	LAKE BLUFF NORTH CHICAGO	5	2025-2029
		INITIAL CONSTRUCTION - PAVEMENTS				
US 41 SKOKIE HWY	AT ILL 176 (ROCKLAND RD)	CONSTRUCTION ENGINEERING	\$5,000,000	LAKE BLUFF NORTH CHICAGO	5	2025-2029
		INITIAL CONSTRUCTION - PAVEMENTS				
US 41 SKOKIE HWY	AT ILL 176 (ROCKLAND RD) (PS #37)	PUMP STATION STORM SEWER (NEW) ADA IMPROVEMENTS RR FLAGGER	\$7,300,000	LAKE BLUFF	14	2024
		MISCELLANEOUS IMPROVEMENTS				
US 41 SKOKIE HWY	AT ILL 176 (ROCKLAND RD) (PS #37)	CONSTRUCTION ENGINEERING	\$550,000	LAKE BLUFF	3	2024
		MISCELLANEOUS IMPROVEMENTS				

**FY 2024-2029 Rebuild Illinois
Highway Improvement Program
District 1
State Highways
LAKE COUNTY**

Route / Street	Location	Improvements	Est. Cost	City	MYP Years			
		TAMP Category			Past	Current		
US 41 SKOKIE HWY	AT UP RR S OF ILL 60 (TOWNLINE RD)	STORM SEWER (NEW) DRAINAGE STORM SEWER INSPECTION MISCELLANEOUS IMPROVEMENTS	\$5,000,000	LAKE FOREST	7	2025-2029		
US 41 SKOKIE HWY	AT UP RR S OF ILL 60 (TOWNLINE RD)	LAND ACQUISITION MISCELLANEOUS IMPROVEMENTS	\$100,000	LAKE FOREST	2	2025-2029		
US 41 SKOKIE HWY	AT DEERFIELD RD	BRIDGE NEW DECK REHABILITATION - BRIDGES	\$2,820,000	HIGHLAND PARK	7	2025-2029		
				Structure Information				
				<u>Str Number</u>	<u>AADT</u>	<u>Truck Pct</u>	<u>NHS</u>	
				0490074	23,300	2	N	
US 41 SKOKIE HWY DEERFIELD RD	US 41 AT DEERFIELD RD & DEERFIELD RD AT UP RR & OLD SKOKIE RD	CONSTRUCTION ENGINEERING REHABILITATION - BRIDGES	\$1,170,000	HIGHLAND PARK	5	2025-2029		
US 45 LAKE ST	0.1 MI N OF ILL 132 (GRAND AVE) TO WASHINGTON ST Miles = 0.01 DATA DRIVEN DECISIONS PROJECT	ADDITIONAL LANES ADA IMPROVEMENTS INITIAL CONSTRUCTION - PAVEMENTS	\$14,000,000				2	2025-2029

**FY 2024-2029 Rebuild Illinois
Highway Improvement Program
District 1
State Highways
LAKE COUNTY**

Route / Street	Location	Improvements	Est. Cost	City	MYP Years	
		TAMP Category			Past	Current
US 45 LAKE ST	0.1 MI N OF ILL 132 (GRAND AVE) TO WASHINGTON ST Miles = 2.03 <i>DATA DRIVEN DECISIONS PROJECT</i>	RECONSTRUCTION	\$6,000,000		2	2025-2029
		RECONSTRUCTION - PAVEMENTS				
Roadway Information						
<u>Miles</u>	<u>AADT</u>	<u>Truck Pct</u>	<u>NHS</u>			
2.03	18,746	5.9	Y			
US 45 LAKE ST	0.1 MI N OF ILL 132 (GRAND AVE) TO WASHINGTON ST <i>DATA DRIVEN DECISIONS PROJECT</i>	P.E. (PHASE II)	\$1,000,000		2	2024
		INITIAL CONSTRUCTION - PAVEMENTS				
US 45 LAKE ST	0.1 MI N OF ILL 132 (GRAND AVE) TO WASHINGTON ST <i>DATA DRIVEN DECISIONS PROJECT</i>	LAND ACQUISITION	\$200,000		2	2024
		INITIAL CONSTRUCTION - PAVEMENTS				
US 45 LAKE ST	0.1 MI N OF ILL 132 (GRAND AVE) TO WASHINGTON ST <i>DATA DRIVEN DECISIONS PROJECT</i>	LAND ACQUISITION	\$2,800,000		2	2025-2029
		INITIAL CONSTRUCTION - PAVEMENTS				
US 45 LAKE ST	0.1 MI N OF ILL 132 (GRAND AVE) TO WASHINGTON ST <i>DATA DRIVEN DECISIONS PROJECT</i>	UTILITY ADJUSTMENT	\$1,000,000		2	2025-2029
		INITIAL CONSTRUCTION - PAVEMENTS				

**FY 2024-2029 Rebuild Illinois
Highway Improvement Program
District 1
State Highways
LAKE COUNTY**

Route / Street	Location	Improvements	Est. Cost	City	MYP Years	
		TAMP Category			Past	Current
US 45 LAKE ST	0.1 MI N OF ILL 132 (GRAND AVE) TO WASHINGTON ST <i>DATA DRIVEN DECISIONS PROJECT</i>	CONSTRUCTION ENGINEERING	\$3,000,000		2	2025-2029
		INITIAL CONSTRUCTION - PAVEMENTS				
US 45 LAKE ST	0.1 MI N OF ILL 132 (GRAND AVE) TO WASHINGTON ST	MISCELLANEOUS	\$200,000		1	2025-2029
		INITIAL CONSTRUCTION - PAVEMENTS				
US 45 LAKE ST	AT ILL 132 (GRAND AVE) & AT ROLLINS RD	INTERSECTION RECONSTN LIGHTING SIGNAL TIMING/PROGRESSION	\$15,000,000		2	2025-2029
		SAFETY				
US 45 LAKE ST	AT ILL 132 (GRAND AVE) & AT ROLLINS RD	LAND ACQUISITION	\$3,500,000		1	2025-2029
		MISCELLANEOUS IMPROVEMENTS				
US 45	AT DIAMOND LAKE DRAIN 0.7 MI E OF ILL 83	CULVERT REPLACEMENT	\$250,000	MUNDELEIN	2	2025-2029
		RECONSTRUCTION - BRIDGES				

**FY 2024-2029 Rebuild Illinois
Highway Improvement Program
District 1
State Highways
LAKE COUNTY**

Route / Street	Location	Improvements	Est. Cost	City	MYP Years	
		TAMP Category			Past	Current
US 45	AT BUFFALO GROVE RD	INTERSECTION RECONSTN	\$10,000,000	VERNON HILLS	2	2025-2029
		SAFETY				
US 45	AT BUFFALO GROVE RD	P.E. (PHASE II)	\$1,000,000	VERNON HILLS	2	2025-2029
		MISCELLANEOUS IMPROVEMENTS				
US 45	AT BUFFALO GROVE RD	LAND ACQUISITION	\$100,000	VERNON HILLS	2	2025-2029
		MISCELLANEOUS IMPROVEMENTS				
US 45	AT BUFFALO GROVE RD	UTILITY ADJUSTMENT	\$100,000	VERNON HILLS	2	2025-2029
		MISCELLANEOUS IMPROVEMENTS				
US 45	AT BUFFALO GROVE RD	CONSTRUCTION ENGINEERING	\$1,800,000	VERNON HILLS	2	2025-2029
		MISCELLANEOUS IMPROVEMENTS				

**FY 2024-2029 Rebuild Illinois
Highway Improvement Program
District 1
State Highways
LAKE COUNTY**

Route / Street	Location	Improvements	Est. Cost	City	MYP Years	
		TAMP Category			Past	Current
ILL 22	US 14 (NORTHWEST HWY) TO US 12 Miles = 5.18	SMART OVERLAY	\$3,400,000	NORTH BARRINGTON LAKE BARRINGTON LAKE ZURICH DEER PARK FOX RIVER GROVE	2	2024
		PRESERVATION - PAVEMENTS				
ILL 22 HALF DAY RD	QUENTIN RD TO E OF ILL 83 (MUNDELEIN RD) Miles = 0.01	ADDITIONAL LANES	\$40,200,000	KILDEER LONG GROVE LAKE ZURICH	23	2025-2029
		INITIAL CONSTRUCTION - PAVEMENTS				
ILL 22 HALF DAY RD	QUENTIN RD TO E OF ILL 83 (MUNDELEIN RD) Miles = 3.53	RECONSTRUCTION RETAINING WALL	\$19,924,000	KILDEER LONG GROVE LAKE ZURICH	6	2025-2029
		RECONSTRUCTION - PAVEMENTS				
Roadway Information						
	<u>Miles</u>	<u>AADT</u>	<u>Truck Pct</u>	<u>NHS</u>		
	3.53	14,850	6.1	Y		
ILL 22 HALF DAY RD	QUENTIN RD TO E OF ILL 83 (MUNDELEIN RD)	CULVERT (NEW)	\$1,800,000	KILDEER LONG GROVE LAKE ZURICH	2	2025-2029
		INITIAL CONSTRUCTION - BRIDGES				
ILL 22 HALF DAY RD	QUENTIN RD TO W OF ILL 83 (MUNDELEIN RD)	LAND ACQ FINAL JUDGMENT	\$1,420,000	KILDEER LONG GROVE	1	2024
		INITIAL CONSTRUCTION - PAVEMENTS				

**FY 2024-2029 Rebuild Illinois
Highway Improvement Program
District 1
State Highways
LAKE COUNTY**

Route / Street	Location	Improvements	Est. Cost	City	MYP Years	
		TAMP Category			Past	Current
ILL 22 HALF DAY RD	QUENTIN RD TO E OF ILL 83 (MUNDELEIN RD)	UTILITY ADJUSTMENT	\$5,000,000	KILDEER LONG GROVE LAKE ZURICH	12	2025-2029
		INITIAL CONSTRUCTION - PAVEMENTS				
ILL 22 HALF DAY RD	QUENTIN RD TO E OF ILL 83 (MUNDELEIN RD)	CONSTRUCTION ENGINEERING	\$7,800,000	KILDEER LONG GROVE LAKE ZURICH	19	2025-2029
		INITIAL CONSTRUCTION - PAVEMENTS				
ILL 22 HALF DAY RD	AT ILL 83	INTERSECTION IMPROVEMENT	\$5,000,000	LONG GROVE	5	2025-2029
		SAFETY				
ILL 22 HALF DAY RD	AT ILL 83	LAND ACQUISITION	\$500,000	LONG GROVE	5	2024
		MISCELLANEOUS IMPROVEMENTS				
ILL 22 HALF DAY RD	AT ILL 83	CONSTRUCTION ENGINEERING	\$650,000	LONG GROVE	5	2025-2029
		MISCELLANEOUS IMPROVEMENTS				

**FY 2024-2029 Rebuild Illinois
Highway Improvement Program
District 1
State Highways
LAKE COUNTY**

Route / Street	Location	Improvements	Est. Cost	City	MYP Years	
		TAMP Category			Past	Current
ILL 43 WAUKEGAN RD	SE OF HALF DAY RD TO LAKE-COOK RD Miles = 3.34	SMART OVERLAY	\$3,500,000	BANNOCKBURN DEERFIELD	2	2024
		PRESERVATION - PAVEMENTS				
ILL 59	ILL 132 (GRAND AVE) TO LONGWOOD DR Miles = 3.87	STANDARD OVERLAY ADA IMPROVEMENTS MILLED RUMBLE STRIP	\$2,035,000	FOX LAKE	5	2025-2029
		REHABILITATION - PAVEMENTS				
Roadway Information						
<u>Miles</u>	<u>AADT</u>	<u>Truck Pct</u>	<u>NHS</u>			
3.87	12,070	6.5	Y			
ILL 59	AT METRA RR & ROLLINS RD	BRIDGE DECK OVERLAY BRIDGE JOINT REPLACE/REPAIR	\$1,543,000	FOX LAKE	2	2024
		PRESERVATION - BRIDGES				
ILL 60 ILL 83	ILL 176 (MAPLE AVE) TO MIDLOTHIAN RD Miles = 0.01	ADDITIONAL LANES	\$33,000,000	MUNDELEIN	5	2025-2029
		INITIAL CONSTRUCTION - PAVEMENTS				

**FY 2024-2029 Rebuild Illinois
Highway Improvement Program
District 1
State Highways
LAKE COUNTY**

Route / Street	Location	Improvements	Est. Cost	City	MYP Years	
		TAMP Category			Past	Current
ILL 60 ILL 83	ILL 176 (MAPLE AVE) TO MIDLOTHIAN RD Miles = 1.84	RECONSTRUCTION ADA IMPROVEMENTS	\$22,000,000	MUNDELEIN	5	2025-2029

Roadway Information

Miles	AADT	Truck Pct	NHS
1.84	15,022	5.8	Y

RECONSTRUCTION - PAVEMENTS

ILL 60 ILL 83	ILL 176 (MAPLE AVE) TO CN RR	RR FLAGGER	\$4,350,000	MUNDELEIN LONG GROVE	5	2025-2029
------------------	------------------------------	------------	-------------	-------------------------	---	-----------

INITIAL CONSTRUCTION - PAVEMENTS

ILL 60 ILL 83	ILL 176 (MAPLE AVE) TO CN RR	UTILITY ADJUSTMENT	\$3,000,000	MUNDELEIN LONG GROVE	5	2025-2029
------------------	------------------------------	--------------------	-------------	-------------------------	---	-----------

INITIAL CONSTRUCTION - PAVEMENTS

ILL 60 ILL 83	ILL 176 (MAPLE AVE) TO CN RR	CONSTRUCTION ENGINEERING	\$11,700,000	MUNDELEIN LONG GROVE	5	2025-2029
------------------	------------------------------	--------------------------	--------------	-------------------------	---	-----------

INITIAL CONSTRUCTION - PAVEMENTS

**FY 2024-2029 Rebuild Illinois
Highway Improvement Program
District 1
State Highways
LAKE COUNTY**

Route / Street	Location	Improvements	Est. Cost	City	MYP Years	
		TAMP Category			Past	Current
ILL 60 ILL 83	MIDLOTHIAN RD TO 0.1 MI W OF DIAMOND LAKE RD Miles = 1.22	RECONSTRUCTION INTERSECTION RECONSTN TRAF SIGNAL MODERNIZATION DRAINAGE	\$22,975,000	MUNDELEIN LONG GROVE	1	2025-2029
		INITIAL CONSTRUCTION - BRIDGES				
Roadway Information						
<u>Miles</u>	<u>AADT</u>	<u>Truck Pct</u>	<u>NHS</u>			
1.22	17,500	4.0	Y			
ILL 60 ILL 83	MIDLOTHIAN RD TO 0.1 MI W OF DIAMOND LAKE RD Miles = 1.22	ADDITIONAL LANES	\$22,461,000	MUNDELEIN LONG GROVE	1	2025-2029
		RECONSTRUCTION - PAVEMENTS				
ILL 60 ILL 83	MIDLOTHIAN RD TO 0.1 MI W OF DIAMOND LAKE RD	RR GRADE SEPARATION RR FLAGGER	\$22,564,000	MUNDELEIN LONG GROVE	1	2025-2029
		INITIAL CONSTRUCTION - BRIDGES				
ILL 83 BARRON BLVD	PETITE LAKE RD TO ILL 120 (BELVIDERE RD)	P.E. (PHASE II)	\$2,055,000	LAKE VILLA ROUND LAKE BEACH GRAYSLAKE	6	2025-2029
		INITIAL CONSTRUCTION - PAVEMENTS				

**FY 2024-2029 Rebuild Illinois
Highway Improvement Program
District 1
State Highways
LAKE COUNTY**

Route / Street	Location	Improvements	Est. Cost	City	MYP Years	
		TAMP Category			Past	Current

ILL 120 BELVIDERE RD	ASHFORD LN TO US 45 Miles = 0.01	ADDITIONAL LANES	\$13,410,000	GRAYSLAKE	5	2025-2029
-------------------------	-------------------------------------	------------------	--------------	-----------	---	-----------

INITIAL CONSTRUCTION - PAVEMENTS

ILL 120 BELVIDERE RD	ASHFORD LN TO US 45 Miles = 0.77	RECONSTRUCTION ADA IMPROVEMENTS	\$8,940,000	GRAYSLAKE	5	2025-2029
-------------------------	-------------------------------------	------------------------------------	-------------	-----------	---	-----------

Roadway Information

<u>Miles</u>	<u>AADT</u>	<u>Truck Pct</u>	<u>NHS</u>
0.77	16,100	6.7	Y

RECONSTRUCTION - PAVEMENTS

ILL 120 BELVIDERE RD	ASHFORD LN TO US 45	P.E. (PHASE II)	\$2,235,000	GRAYSLAKE	5	2024
-------------------------	---------------------	-----------------	-------------	-----------	---	-------------

INITIAL CONSTRUCTION - PAVEMENTS

ILL 120 BELVIDERE RD	ASHFORD LN TO US 45	LAND ACQUISITION	\$750,000	GRAYSLAKE	5	2024
-------------------------	---------------------	------------------	-----------	-----------	---	-------------

INITIAL CONSTRUCTION - PAVEMENTS

**FY 2024-2029 Rebuild Illinois
Highway Improvement Program
District 1
State Highways
LAKE COUNTY**

Route / Street	Location	Improvements	Est. Cost	City	MYP Years																									
		TAMP Category			Past	Current																								
ILL 120 BELVIDERE RD	ASHFORD LN TO US 45	UTILITY ADJUSTMENT	\$500,000	GRAYSLAKE	1	2025-2029																								
		INITIAL CONSTRUCTION - PAVEMENTS																												
ILL 120 BELVIDERE RD	ASHFORD LN TO US 45	CONSTRUCTION ENGINEERING	\$2,900,000	GRAYSLAKE	5	2025-2029																								
		INITIAL CONSTRUCTION - PAVEMENTS																												
ILL 120 BELVIDERE RD	AT DES PLAINES RIVER	BRIDGE NEW DECK	\$3,100,000	GURNEE	8	2024																								
		REHABILITATION - BRIDGES																												
<i>ILLINOIS SPECIAL BRIDGE PROGRAM PROJECT.</i>																														
Structure Information																														
<table style="width: 100%; border-collapse: collapse;"> <thead> <tr> <th style="text-align: left; border-bottom: 1px solid black;">Str Number</th> <th style="text-align: left; border-bottom: 1px solid black;">AADT</th> <th style="text-align: left; border-bottom: 1px solid black;">Truck Pct</th> <th style="text-align: left; border-bottom: 1px solid black;">NHS</th> </tr> </thead> <tbody> <tr> <td>0490044</td> <td>12,950</td> <td>5</td> <td>Y</td> </tr> <tr> <td>0490045</td> <td>12,950</td> <td>5</td> <td>Y</td> </tr> <tr> <td>0490046</td> <td>14,900</td> <td>6</td> <td>Y</td> </tr> <tr> <td>0490047</td> <td>14,900</td> <td>6</td> <td>Y</td> </tr> <tr> <td>0490053</td> <td>1,800</td> <td>11</td> <td>Y</td> </tr> </tbody> </table>							Str Number	AADT	Truck Pct	NHS	0490044	12,950	5	Y	0490045	12,950	5	Y	0490046	14,900	6	Y	0490047	14,900	6	Y	0490053	1,800	11	Y
Str Number	AADT	Truck Pct	NHS																											
0490044	12,950	5	Y																											
0490045	12,950	5	Y																											
0490046	14,900	6	Y																											
0490047	14,900	6	Y																											
0490053	1,800	11	Y																											
ILL 120 BELVIDERE RD	AT O'PLAINE RD	TRAF SIGNAL MODERNIZATION CHANNELIZATION ADA IMPROVEMENTS	\$1,000,000	GURNEE	9	2024																								
		MISCELLANEOUS IMPROVEMENTS																												

**FY 2024-2029 Rebuild Illinois
Highway Improvement Program
District 1
State Highways
LAKE COUNTY**

Route / Street	Location	Improvements	Est. Cost	City	MYP Years	
		TAMP Category			Past	Current
ILL 120 BELVIDERE ST	KNIGHT AVE TO ILL 137 (AMSTUTZ EXPWY) Miles = 2.80	STANDARD OVERLAY ADA IMPROVEMENTS	\$2,245,000	WAUKEGAN	5	2025-2029
		REHABILITATION - PAVEMENTS				
Roadway Information						
<u>Miles</u>	<u>AADT</u>	<u>Truck Pct</u>	<u>NHS</u>			
2.80	20,940	5.5	N			
ILL 120 BELVIDERE ST	AT DITCH 0.4 MI W OF ILL 131 AND AT KNIGHT/RUTH WILCOX AVE	CULVERT REPLACEMENT INTERSECTION IMPROVEMENT	\$500,000	WAUKEGAN	5	2025-2029
		RECONSTRUCTION - BRIDGES				
ILL 131 GREEN BAY RD	WADSWORTH RD TO SUNSET AVE Miles = 0.01	ADDITIONAL LANES ADA IMPROVEMENTS	\$26,280,000	BEACH PARK WAUKEGAN	5	2025-2029
		INITIAL CONSTRUCTION - PAVEMENTS				
ILL 131 GREEN BAY RD	WADSWORTH RD TO SUNSET AVE Miles = 2.55	RECONSTRUCTION	\$17,520,000	BEACH PARK WAUKEGAN	5	2025-2029
		RECONSTRUCTION - PAVEMENTS				
Roadway Information						
<u>Miles</u>	<u>AADT</u>	<u>Truck Pct</u>	<u>NHS</u>			
2.55	17,587	6.1	N			
ILL 131 GREEN BAY RD	WADSWORTH RD TO SUNSET AVE Miles = 2.55	RECONSTRUCTION	\$36,000,000	BEACH PARK WAUKEGAN	1	2025-2029
		RECONSTRUCTION - PAVEMENTS				
Roadway Information						
<u>Miles</u>	<u>AADT</u>	<u>Truck Pct</u>	<u>NHS</u>			
2.55	17,587	6.1	N			

**FY 2024-2029 Rebuild Illinois
Highway Improvement Program
District 1
State Highways
LAKE COUNTY**

Route / Street	Location	Improvements	Est. Cost	City	MYP Years	
		TAMP Category			Past	Current
ILL 131 GREEN BAY RD	WADSWORTH RD TO SUNSET AVE	UTILITY ADJUSTMENT	\$2,000,000	BEACH PARK WAUKEGAN	5	2025-2029
		INITIAL CONSTRUCTION - PAVEMENTS				
ILL 131 GREEN BAY RD	WADSWORTH RD TO SUNSET AVE	CONSTRUCTION ENGINEERING	\$5,700,000	BEACH PARK WAUKEGAN	5	2025-2029
		INITIAL CONSTRUCTION - PAVEMENTS				
ILL 131 GREEN BAY RD	AT WASHINGTON ST	TURNING LANES	\$2,500,000	WAUKEGAN	5	2025-2029
		MISCELLANEOUS IMPROVEMENTS				
ILL 131 GREEN BAY RD	AT MARTIN LUTHER KING DR	SIGNAL TIMING/PROGRESSION	\$182,000	NORTH CHICAGO	2	2025-2029
		MISCELLANEOUS IMPROVEMENTS				
ILL 131 GREEN BAY RD	SARATOGA ST TO ILL 137	SIGNAL TIMING/PROGRESSION	\$81,000	NORTH CHICAGO	2	2025-2029
		MISCELLANEOUS IMPROVEMENTS				

**FY 2024-2029 Rebuild Illinois
Highway Improvement Program
District 1
State Highways
LAKE COUNTY**

Route / Street	Location	Improvements	Est. Cost	City	MYP Years	
		TAMP Category			Past	Current
ILL 132 GRAND AVE	DRY LAND BRIDGE E OF CEDAR LAKE RD	CONSTRUCTION ENGINEERING	\$850,000	LAKE VILLA	5	2024
		RECONSTRUCTION - BRIDGES				
ILL 132 GRAND AVE	0.2 MI E OF HUNT CLUB RD TO FERNDALE ST	CRACK & JOINT SEALING	\$370,000	GURNEE	2	2024
		PRESERVATION - PAVEMENTS				
ILL 137 SHERIDAN RD	BULL CREEK 0.2 MI S OF WADSWORTH RD	CULVERT REPLACEMENT ADA IMPROVEMENTS	\$5,000,000	BEACH PARK	7	2024
		RECONSTRUCTION - BRIDGES				
ILL 137 GREENWOOD AVE	0.1 MI E OF JOE FAVERO DR TO 0.2 MI N OF GENESSE ST	CRACK & JOINT SEALING	\$160,000	WAUKEGAN	2	2024
		PRESERVATION - PAVEMENTS				
ILL 137 BUCKLEY RD	ILL 120 (BELVIDERE RD) TO PETERSEN RD	P.E. (PHASE I)	\$275,000	LIBERTYVILLE GRAYSLAKE	2	2024
		RECONSTRUCTION - PAVEMENTS				

**FY 2024-2029 Rebuild Illinois
Highway Improvement Program
District 1
State Highways
LAKE COUNTY**

Route / Street	Location	Improvements	Est. Cost	City	MYP Years		
		TAMP Category			Past	Current	
ILL 173 ROSECRANS RD	W OF ILL 59 TO E OF US 41	LAND ACQUISITION	\$1,000,000	ANTIOCH OLD MILL CREEK	7	2025-2029	
		INITIAL CONSTRUCTION - PAVEMENTS					
ILL 173 ROSECRANS RD	AT KILBOURNE RD	TRAF SIGNAL INSTALLATION CHANNELIZATION	\$1,100,000	WADSWORTH	4	2025-2029	
		MISCELLANEOUS IMPROVEMENTS					
ILL 173 ROSECRANS RD	0.5 MI E OF ILL 131 (GREEN BAY RD)	CULVERT REPLACEMENT	\$600,000	ZION	7	2025-2029	
		RECONSTRUCTION - BRIDGES					
ILL 173 ROSECRANS RD	0.5 MI E OF ILL 131 (GREEN BAY RD)	LAND ACQUISITION	\$20,000	ZION	5	2024	
		MISCELLANEOUS IMPROVEMENTS					
ILL 176 LIBERTY ST	AT BANGS LAKE OUTLET	CULVERT REPLACEMENT MISCELLANEOUS	\$1,000,000	WAUCONDA	6	2025-2029	
		RECONSTRUCTION - BRIDGES					Structure Information
				<u>Str Number</u>	<u>AADT</u>	<u>Truck Pct</u>	<u>NHS</u>
				0490113	14,700	3	Y

**FY 2024-2029 Rebuild Illinois
Highway Improvement Program
District 1
State Highways
LAKE COUNTY**

Route / Street	Location	Improvements	Est. Cost	City	MYP Years	
		TAMP Category			Past	Current
ILL 176 LIBERTY ST	AT BANGS LAKE OUTLET	LAND ACQUISITION	\$150,000	WAUCONDA	5	2024
		RECONSTRUCTION - BRIDGES				
ILL 176 PARK AVE	GARFIELD RD TO PARK PL Miles = 0.37	DESIGNED OVERLAY	\$1,000,000	LIBERTYVILLE	1	2025-2029
		REHABILITATION - PAVEMENTS				
Roadway Information						
<u>Miles</u>	<u>AADT</u>	<u>Truck Pct</u>	<u>NHS</u>			
0.37	11,935	4.6	N			
DEERFIELD RD	AT UP RR & OLD SKOKIE RD	BRIDGE NEW DECK RR FLAGGER	\$10,000,000	HIGHLAND PARK	9	2025-2029
		REHABILITATION - BRIDGES				
		Structure Information				
		<u>Str Number</u>	<u>AADT</u>	<u>Truck Pct</u>	<u>NHS</u>	
		0490073	23,300	2	N	
OLD SKOKIE RD	WISCONSIN STATE LINE TO US 41 (SKOKIE HWY) Miles = 1.63	DESIGNED OVERLAY NEW SHOULDERS	\$2,000,000	WADSWORTH	3	2025-2029
		REHABILITATION - PAVEMENTS				
Roadway Information						
<u>Miles</u>	<u>AADT</u>	<u>Truck Pct</u>	<u>NHS</u>			
1.63	3,100	38.5	Y			
SHERIDAN RD	AT ILL 176 (SCRANTON RD)	BRIDGE NEW DECK BRIDGE SUPERSTRUCTURE REHAB BRIDGE REPAIR	\$3,750,000	LAKE BLUFF	2	2025-2029
		REHABILITATION - BRIDGES				
		Structure Information				
		<u>Str Number</u>	<u>AADT</u>	<u>Truck Pct</u>	<u>NHS</u>	
		0490039	4,550	3	N	

**FY 2024-2029 Rebuild Illinois
Highway Improvement Program
District 1
State Highways
LAKE COUNTY**

Route / Street	Location	Improvements	Est. Cost	City	MYP Years	
		TAMP Category			Past	Current
SHERIDAN RD	CREEK 1 MI & 1.3 MI N OF LAKE COOK RD	CULVERT REPLACEMENT ADA IMPROVEMENTS RECONSTRUCTION - BRIDGES	\$7,200,000	HIGHLAND PARK	8	2025-2029
SHERIDAN RD	CREEK 1 MI & 1.3 MI N OF LAKE COOK RD	LAND ACQUISITION RECONSTRUCTION - BRIDGES	\$800,000	HIGHLAND PARK	2	2024
SHERIDAN RD	CREEK 1 MI & 1.3 MI N OF LAKE COOK RD	CONSTRUCTION ENGINEERING RECONSTRUCTION - BRIDGES	\$1,080,000	HIGHLAND PARK	2	2025-2029
SHERIDAN RD	CREEK 1 MI & 1.3 MI N OF LAKE COOK RD	TREE REMOVAL MISCELLANEOUS IMPROVEMENTS	\$100,000	HIGHLAND PARK	1	2025-2029
VARIOUS	VARIOUS LOCATIONS (ADA RAMPS - LAKE CO)	ADA IMPROVEMENTS RR FLAGGER MISCELLANEOUS IMPROVEMENTS	\$960,000		2	2025-2029

**FY 2024-2029 Rebuild Illinois
Highway Improvement Program
District 1
State Highways
LAKE COUNTY**

Route / Street	Location	Improvements	Est. Cost	City	MYP Years	
		TAMP Category			Past	Current
VARIOUS	VARIOUS LOCATIONS (ADA RAMPS - SOUTHEAST LAKE)	ADA IMPROVEMENTS RR FLAGGER	\$800,000		2	2025-2029
		MISCELLANEOUS IMPROVEMENTS				
VARIOUS	VARIOUS LOCATIONS (ADA RAMPS - CENTRAL LAKE)	ADA IMPROVEMENTS	\$690,000		2	2025-2029
		MISCELLANEOUS IMPROVEMENTS				
VARIOUS	VARIOUS LOCATIONS (ADA RAMPS - NORTHWEST LAKE)	ADA IMPROVEMENTS	\$660,000		2	2025-2029
		MISCELLANEOUS IMPROVEMENTS				

MCHENRY COUNTY
FY 2024-2029
PROPOSED HIGHWAY IMPROVEMENT
PROGRAM

**FY 2024-2029 Rebuild Illinois
Highway Improvement Program
District 1
State Highways
MCHENRY COUNTY**

Route / Street	Location	Improvements	Est. Cost	City	MYP Years	
		TAMP Category			Past	Current
US 12	ILL 31 (TRYON GROVE RD) TO STATE PARK RD / EAST ST Miles = 6.79	SMART OVERLAY	\$5,200,000	SPRING GROVE RICHMOND	2	2024
		PRESERVATION - PAVEMENTS				
US 14 DIVISION ST	CROWLEY RD TO ILL 173 (DIGGINS RD) Miles = 1.62	SMART OVERLAY	\$1,400,000	HARVARD	2	2024
		PRESERVATION - PAVEMENTS				
US 14 ILL 173 DIVISION ST DIGGINS ST	US 14 / ILL 173 (DIVISION ST): BRINK ST TO DIGGINS ST & ILL 173 (DIGGINS ST): DIVISION ST TO E OF GARFIELD ST Miles = 0.81	SMART OVERLAY	\$500,000	HARVARD	2	2024
		PRESERVATION - PAVEMENTS				
US 14 DIVISION ST	AT RUSH CREEK 0.1 MI N OF ILL 23	BRIDGE DECK OVERLAY BRIDGE JOINT REPLACE/REPAIR	\$550,000	HARVARD	2	2024
		PRESERVATION - BRIDGES				

**FY 2024-2029 Rebuild Illinois
Highway Improvement Program
District 1
State Highways
MCHENRY COUNTY**

Route / Street	Location	Improvements	Est. Cost	City	MYP Years	
		TAMP Category			Past	Current
US 14	BRINK ST TO E OF PARK LANE DR Miles = 7.63	SMART OVERLAY CRACK & JOINT SEALING	\$2,890,000	HARVARD	2	2024
		PRESERVATION - PAVEMENTS				
US 14	AT KISHWAUKEE RIVER S OF BUNKER HILL RD	BRIDGE DECK OVERLAY BRIDGE JOINT REPLACE/REPAIR	\$550,000		2	2024
		PRESERVATION - BRIDGES				
US 14	AT HARTLAND RD / HUGHES RD	INTERSECTION RECONSTN	\$3,650,000		4	2025-2029
		SAFETY				
US 14	AT HARTLAND RD / HUGHES RD	P.E. (PHASE II)	\$200,000		2	2024
		MISCELLANEOUS IMPROVEMENTS				
US 14	AT HARTLAND RD / HUGHES RD	P.E. (PHASE II)	\$550,000		2	2025-2029
		MISCELLANEOUS IMPROVEMENTS				

**FY 2024-2029 Rebuild Illinois
Highway Improvement Program
District 1
State Highways
MCHENRY COUNTY**

Route / Street	Location	Improvements	Est. Cost	City	MYP Years	
		TAMP Category			Past	Current
US 14	AT HARTLAND RD / HUGHES RD	LAND ACQUISITION	\$900,000		4	2025-2029
		MISCELLANEOUS IMPROVEMENTS				
US 14 NORTHWEST HWY	0.4 MI SE OF CARY / ALGONQUIN RD TO SE OF SPRING BEACH WAY Miles = 1.05	SMART OVERLAY	\$1,400,000	CARY	2	2025-2029
		PRESERVATION - PAVEMENTS				
US 14 NORTHWEST HWY	SPRING BEACH WAY TO LAKE CO LINE Miles = 1.80	STANDARD OVERLAY ADA IMPROVEMENTS	\$2,275,000	CARY FOX RIVER GROVE	7	2025-2029
		REHABILITATION - PAVEMENTS				
Roadway Information						
<u>Miles</u>	<u>AADT</u>	<u>Truck Pct</u>	<u>NHS</u>			
1.80	23,120	4.3	Y			
US 20	AT DRAINAGE DITCH E OF THORNE RD	CULVERT REPLACEMENT	\$5,000,000		2	2025-2029
		RECONSTRUCTION - BRIDGES				
ILL 31	AT RINGWOOD RD	INTERSECTION RECONSTN DRAINAGE	\$2,166,000	RINGWOOD	2	2025-2029
		SAFETY				

**FY 2024-2029 Rebuild Illinois
Highway Improvement Program**

District 1

State Highways

MCHENRY COUNTY

Route / Street	Location	Improvements	Est. Cost	City	MYP Years	
		TAMP Category			Past	Current

ILL 31 FRONT ST	ILL 120 TO BULL VALLEY RD & DRAINAGE DITCH 4 MI S OF US 12 (S OF AMES RD) Miles = 1.67	ADDITIONAL LANES	\$21,975,000	MC HENRY	1	2025-2029
--------------------	--	------------------	--------------	----------	---	-----------

INITIAL CONSTRUCTION - PAVEMENTS

ILL 31 FRONT ST	ILL 120 TO BULL VALLEY RD & DRAINAGE DITCH 4 MI S OF US 12 (S OF AMES RD) Miles = 1.67	RECONSTRUCTION WIDENING EXISTING PAVEMENT TRAF SIGNAL MODERNIZATION CULVERT REPLACEMENT DRAINAGE	\$15,650,000	MC HENRY PRAIRIE GROVE	1	2025-2029
--------------------	--	--	--------------	---------------------------	---	-----------

RECONSTRUCTION - PAVEMENTS

Roadway Information

Miles	AADT	Truck Pct	NHS
1.67	17,100	6.4	Y

ILL 31 FRONT ST	S OF ILL 120 (BELVIDERE RD) TO N OF ILL 176 (TERRA COTTA AVE) & DRAINAGE DITCH 4 MI S OF US 12 Miles = 6.32	RECONSTRUCTION	\$16,500,000	MC HENRY PRAIRIE GROVE CRYSTAL LAKE RINGWOOD	1	2025-2029
--------------------	--	----------------	--------------	---	---	-----------

RECONSTRUCTION - PAVEMENTS

Roadway Information

Miles	AADT	Truck Pct	NHS
1.43	17,100	6.4	Y
4.88	23,425	8.3	Y
0.01	7,000	8.6	Y

ILL 31 FRONT ST	S OF ILL 120 (BELVIDERE RD) TO N OF ILL 176 (TERRA COTTA AVE) & DRAINAGE DITCH 4 MI S OF US 12	UTILITY ADJUSTMENT	\$4,000,000	MC HENRY PRAIRIE GROVE CRYSTAL LAKE RINGWOOD	5	2025-2029
--------------------	--	--------------------	-------------	---	---	-----------

INITIAL CONSTRUCTION - PAVEMENTS

**FY 2024-2029 Rebuild Illinois
Highway Improvement Program
District 1
State Highways
MCHENRY COUNTY**

Route / Street	Location	Improvements	Est. Cost	City	MYP Years	
		TAMP Category			Past	Current
ILL 31 FRONT ST	S OF ILL 120 (BELVIDERE RD) TO N OF ILL 176 (TERRA COTTA AVE) (1100 MCCONNELL RD, WOODSTOCK)	DEMOLITION	\$50,000	MC HENRY PRAIRIE GROVE CRYSTAL LAKE	1	2024
		MISCELLANEOUS IMPROVEMENTS				

ILL 31 FRONT ST	BULL VALLEY RD TO ILL 176 (TERRA COTTA AVE) Miles = 0.01	ADDITIONAL LANES ADA IMPROVEMENTS	\$21,975,000	MC HENRY CRYSTAL LAKE PRAIRIE GROVE	5	2025-2029
		<i>SAFETEA-LU HIGH PRIORITY PROJECT. STATE AND/OR LOCAL MATCH REQUIRED.</i>				
		INITIAL CONSTRUCTION - PAVEMENTS				

ILL 31	BULL VALLEY RD TO ILL 176 (TERRA COTTA AVE) Miles = 5.06	RECONSTRUCTION CULVERT REPLACEMENT WIDENING EXISTING PAVEMENT DRAINAGE TRAF SIGNAL MODERNIZATION ADA IMPROVEMENTS CULVERT (NEW)	\$15,650,000	MC HENRY PRAIRIE GROVE CRYSTAL LAKE	5	2025-2029
		RECONSTRUCTION - PAVEMENTS				

Roadway Information

Miles	AADT	Truck Pct	NHS
5.06	23,463	8.3	Y

ILL 31	BULL VALLEY RD TO ILL 176 (TERRA COTTA AVE)	CONSTRUCTION ENGINEERING	\$9,750,000	MC HENRY PRAIRIE GROVE CRYSTAL LAKE	6	2025-2029
		INITIAL CONSTRUCTION - PAVEMENTS				

**FY 2024-2029 Rebuild Illinois
Highway Improvement Program
District 1
State Highways
MCHENRY COUNTY**

Route / Street	Location	Improvements	Est. Cost	City	MYP Years	
		TAMP Category			Past	Current
ILL 31 FRONT ST	BULL VALLEY RD TO ILL 176 (TERRA COTTA AVE)	MISCELLANEOUS	\$500,000	MC HENRY CRYSTAL LAKE PRAIRIE GROVE	1	2025-2029
		MISCELLANEOUS IMPROVEMENTS				
ILL 47 MAIN ST	WARE RD TO ILL 173 Miles = 9.07	ULTRA-THIN BND WR COURSE	\$2,500,000	WOODSTOCK HEBRON	3	2025-2029
		PRESERVATION - PAVEMENTS				
ILL 47	AT NIPPERSINK CREEK 0.5 MI N OF ALLENDALE RD	BRIDGE DECK OVERLAY BRIDGE JOINT REPLACE/REPAIR	\$550,000		2	2024
		PRESERVATION - BRIDGES				
ILL 47	AT SMALL STREAM 0.1 MI N OF RAYCRAFT RD	BRIDGE DECK OVERLAY BRIDGE JOINT REPLACE/REPAIR	\$550,000		2	2025-2029
		PRESERVATION - BRIDGES				

**FY 2024-2029 Rebuild Illinois
Highway Improvement Program
District 1
State Highways
MCHENRY COUNTY**

Route / Street	Location	Improvements	Est. Cost	City	MYP Years	
		TAMP Category			Past	Current
ILL 47 SEMINARY ST	0.1 MI N OF ILL 120 (MCHENRY AVE) TO US 14 Miles = 0.01	ADDITIONAL LANES ADA IMPROVEMENTS	\$23,160,000	WOODSTOCK	5	2024
		INITIAL CONSTRUCTION - PAVEMENTS				
ILL 47 SEMINARY ST	0.1 MI N OF ILL 120 (MCHENRY AVE) TO US 14 Miles = 1.99	RECONSTRUCTION INTERSECTION IMPROVEMENT CULVERT REPLACEMENT RETAINING WALL ADA IMPROVEMENTS RR FLAGGER	\$15,440,000	WOODSTOCK	5	2024
		RECONSTRUCTION - PAVEMENTS				
Roadway Information						
<u>Miles</u>	<u>AADT</u>	<u>Truck Pct</u>	<u>NHS</u>			
1.99	13,713	5.3	Y			
ILL 47 SEMINARY ST	0.1 MI N OF ILL 120 (MCHENRY AVE) TO US 14	DEMOLITION	\$750,000	WOODSTOCK	1	2024
		MISCELLANEOUS IMPROVEMENTS				
ILL 47 SEMINARY ST	0.1 MI N OF ILL 120 (MCHENRY AVE) TO US 14	CONSTRUCTION ENGINEERING	\$2,500,000	WOODSTOCK	4	2024
		INITIAL CONSTRUCTION - PAVEMENTS				

**FY 2024-2029 Rebuild Illinois
Highway Improvement Program**

District 1

State Highways

MCHENRY COUNTY

Route / Street	Location	Improvements	Est. Cost	City	MYP Years	
		TAMP Category			Past	Current
ILL 47 ILL 176 PLEASANT VALLEY RD	AT ILL 176 (N & S JCT) & AT PLEASANT VALLEY RD	INTERSECTION RECONSTN CULVERT REPLACEMENT ADA IMPROVEMENTS	\$41,000,000	LAKWOOD	5	2024
		SAFETY				
ILL 47 ILL 176 PLEASANT VALLEY RD	AT ILL 176 (N & S JCT) & AT PLEASANT VALLEY RD	UTILITY ADJUSTMENT	\$3,000,000	LAKWOOD	1	2024
		MISCELLANEOUS IMPROVEMENTS				
ILL 47 ILL 176 PLEASANT VALLEY RD	AT ILL 176 (N & S JCT) & AT PLEASANT VALLEY RD	CONSTRUCTION ENGINEERING	\$2,325,000	LAKWOOD	4	2025-2029
		MISCELLANEOUS IMPROVEMENTS				
ILL 173	BOONE CO LINE TO FLAT IRON RD Miles = 3.47	SMART OVERLAY	\$1,900,000		2	2025-2029
		PRESERVATION - PAVEMENTS				

**FY 2024-2029 Rebuild Illinois
Highway Improvement Program
District 1
State Highways
MCHENRY COUNTY**

Route / Street	Location	Improvements	Est. Cost	City	MYP Years	
		TAMP Category			Past	Current
ILL 173	HARVARD HILLS RD TO SW OF RIGHEIMER RD Miles = 1.38	SMART OVERLAY	\$700,000		2	2025-2029
		PRESERVATION - PAVEMENTS				
ILL 173	NE OF RIGHEIMER RD TO 0.2 MI S OF OAK GROVE RD Miles = 3.16	SMART OVERLAY	\$1,300,000		2	2025-2029
		PRESERVATION - PAVEMENTS				
ILL 173 MAPLE AVE	ALDEN RD TO E OF GREENWOOD RD Miles = 7.64	DESIGNED OVERLAY MILLED RUMBLE STRIP RR FLAGGER	\$6,000,000	HEBRON	7	2025-2029
		REHABILITATION - PAVEMENTS				
ILL 173 MAPLE AVE	ALDEN RD TO E OF GREENWOOD RD	DRAINAGE GRADING	\$1,000,000	HEBRON	2	2025-2029
		MAINTENANCE - PAVEMENTS				
ILL 173 MAPLE AVE	ALDEN RD TO MADISON AVE	CONSTRUCTION ENGINEERING	\$2,000,000	HEBRON RICHMOND ANTIOCH	2	2025-2029
		REHABILITATION - PAVEMENTS				

Roadway Information

Miles	AADT	Truck Pct	NHS
7.64	3,977	11.3	Y

**FY 2024-2029 Rebuild Illinois
Highway Improvement Program
District 1
State Highways
MCHENRY COUNTY**

Route / Street	Location	Improvements	Est. Cost	City	MYP Years	
		TAMP Category			Past	Current
ILL 173 KENOSHA ST	GREENWOOD RD TO MADISON AVE Miles = 16.24	DESIGNED OVERLAY MILLED RUMBLE STRIP RR FLAGGER	\$10,500,000	RICHMOND ANTIOCH	3	2025-2029
		REHABILITATION - PAVEMENTS				
Roadway Information						
<u>Miles</u>	<u>AADT</u>	<u>Truck Pct</u>	<u>NHS</u>			
7.20	12,529	7.8	Y			
9.04	7,323	8.5	Y			
ILL 173 KENOSHA ST	GREENWOOD RD TO MADISON AVE	DRAINAGE GRADING	\$1,500,000	RICHMOND ANTIOCH	2	2025-2029
		MAINTENANCE - PAVEMENTS				
ILL 173 KENOSHA ST	AT N BRANCH NIPPERSINK 0.3 MI E OF HUNT CLUB RD	CULVERT REPLACEMENT	\$375,000		7	2025-2029
		MISCELLANEOUS IMPROVEMENTS				
ILL 173 KENOSHA ST	AT SOLON RD & AT LAKEVIEW RD	CHANNELIZATION	\$1,500,000		7	2025-2029
		SAFETY				
ILL 173 KENOSHA ST	DRAINAGE DITCH 1.7 MI E OF US 12 / ILL 31	CULVERT REPLACEMENT	\$250,000		7	2025-2029
		RECONSTRUCTION - BRIDGES				

**FY 2024-2029 Rebuild Illinois
Highway Improvement Program
District 1
State Highways
MCHENRY COUNTY**

Route / Street	Location	Improvements	Est. Cost	City	MYP Years	
		TAMP Category			Past	Current
ILL 176	E OF US 14 (VIRGINIA ST) TO MISTWOOD LN Miles = 2.63	DESIGNED OVERLAY	\$2,200,000	CRYSTAL LAKE	1	2025-2029
		REHABILITATION - PAVEMENTS				
Roadway Information						
<u>Miles</u>	<u>AADT</u>	<u>Truck Pct</u>	<u>NHS</u>			
2.63	14,245	6.8	Y			
ILL 176	AT BUHL RD & AT BAY VIEW BEACH RD	LEFT TURN LANES	\$1,800,000		6	2025-2029
		MISCELLANEOUS IMPROVEMENTS				
ILL 176	AT FOX RIVER	BRIDGE DECK OVERLAY BRIDGE JOINT REPLACE/REPAIR	\$1,253,000		2	2025-2029
		PRESERVATION - BRIDGES				

WILL COUNTY
FY 2024-2029
PROPOSED HIGHWAY IMPROVEMENT
PROGRAM

**FY 2024-2029 Rebuild Illinois
Highway Improvement Program
District 1
State Highways
WILL COUNTY**

Route / Street	Location	Improvements	Est. Cost	City	MYP Years	
		TAMP Category			Past	Current

I 55	ILL 129 TO LORENZO RD Miles = 2.45	STANDARD OVERLAY WIDENING EXISTING PAVEMENT	\$14,375,000		17	2025-2029
------	---------------------------------------	--	--------------	--	----	-----------

Roadway Information

Miles	AADT	Truck Pct	NHS
2.45	33,588	17.1	Y

REHABILITATION - PAVEMENTS

I 55	ILL 129 TO LORENZO RD	ADD AUXILIARY LANES	\$14,375,000		6	2025-2029
------	-----------------------	---------------------	--------------	--	---	-----------

INITIAL CONSTRUCTION - PAVEMENTS

I 55	ILL 129 TO LORENZO RD	P.E. (PHASE I)	\$4,400,000		15	2025-2029
------	-----------------------	----------------	-------------	--	----	-----------

INITIAL CONSTRUCTION - PAVEMENTS

I 55	ILL 129 TO LORENZO RD	P.E. (PHASE II)	\$3,500,000		1	2025-2029
------	-----------------------	-----------------	-------------	--	---	-----------

REHABILITATION - PAVEMENTS

I 55	ILL 129 TO LORENZO RD	LAND ACQUISITION	\$3,500,000		15	2025-2029
------	-----------------------	------------------	-------------	--	----	-----------

INITIAL CONSTRUCTION - PAVEMENTS

**FY 2024-2029 Rebuild Illinois
Highway Improvement Program
District 1
State Highways
WILL COUNTY**

Route / Street	Location	Improvements	Est. Cost	City	MYP Years	
		TAMP Category			Past	Current
I 55	ILL 129 TO LORENZO RD	UTILITY ADJUSTMENT	\$500,000		11	2025-2029
		REHABILITATION - PAVEMENTS				
I 55	ILL 129 TO LORENZO RD	CONSTRUCTION ENGINEERING	\$15,000,000		17	2025-2029
		REHABILITATION - PAVEMENTS				
I 55	AT ILL 129	INTERCHANGE RECONSTRUCTION BRIDGE REPLACEMENT	\$46,000,000		17	2025-2029
		RECONSTRUCTION - PAVEMENTS				
I 55	AT ILL 129	UTILITY ADJUSTMENT	\$2,000,000		9	2025-2029
		RECONSTRUCTION - PAVEMENTS				

**FY 2024-2029 Rebuild Illinois
Highway Improvement Program
District 1
State Highways
WILL COUNTY**

Route / Street	Location	Improvements	Est. Cost	City	MYP Years	
		TAMP Category			Past	Current
I 55	AT ILL 129 & AT LORENZO RD Miles = 0.01	RECONSTRUCTION	\$16,000,000		1	2025-2029
		RECONSTRUCTION - PAVEMENTS				
I 55	AT LORENZO RD	INTERCHANGE RECONSTRUCTION BRIDGE REPLACEMENT	\$23,000,000		17	2025-2029
		RECONSTRUCTION - PAVEMENTS				
					Structure Information	
					<u>Str Number</u>	<u>AADT</u>
					<u>Truck Pct</u>	<u>NHS</u>
					0990193	9,600
					27	N
I 55	AT LORENZO RD	UTILITY ADJUSTMENT	\$1,000,000		9	2025-2029
		RECONSTRUCTION - PAVEMENTS				
I 55 (NORTHBOUND)	AT DES PLAINES RIVER	BRIDGE SUPERSTRUCTURE REHAB	\$4,000,000		1	2024
		REHABILITATION - BRIDGES				
					Structure Information	
					<u>Str Number</u>	<u>AADT</u>
					<u>Truck Pct</u>	<u>NHS</u>
					0990009	26,950
					6	Y
					0990008	26,950
					6	Y
I 55 (NORTHBOUND)	AT DES PLAINES RIVER	CONSTRUCTION ENGINEERING	\$600,000		1	2024
		REHABILITATION - BRIDGES				

**FY 2024-2029 Rebuild Illinois
Highway Improvement Program
District 1
State Highways
WILL COUNTY**

Route / Street	Location	Improvements	Est. Cost	City	MYP Years		
		TAMP Category			Past	Current	
I 55	AT CATON FARM RD (OVERHEAD) 3 MI N OF US 52	BRIDGE DECK OVERLAY BRIDGE JOINT REPLACE/REPAIR PRESERVATION - BRIDGES	\$1,000,000	JOLIET	3	2025-2029	
I 55	AT AIRPORT RD / LOCKPORT RD	INTERCHANGE CONSTRUCTION BRIDGE WIDENING BRIDGE REPLACEMENT INITIAL CONSTRUCTION - PAVEMENTS	\$70,000,000	ROMEDEVILLE	5	2025-2029	
				Structure Information			
				<u>Str Number</u>	<u>AADT</u>	<u>Truck Pct</u>	<u>NHS</u>
				0990176	14,200	5	N
I 55	AT AIRPORT RD / LOCKPORT RD Miles = 0.01	RECONSTRUCTION INITIAL CONSTRUCTION - PAVEMENTS	\$15,400,000	ROMEDEVILLE	1	2025-2029	
I 55	AT AIRPORT RD / LOCKPORT RD	P.E. (PHASE II) INITIAL CONSTRUCTION - PAVEMENTS	\$2,850,000	ROMEDEVILLE	4	2024	

**FY 2024-2029 Rebuild Illinois
Highway Improvement Program
District 1
State Highways
WILL COUNTY**

Route / Street	Location	Improvements	Est. Cost	City	MYP Years	
		TAMP Category			Past	Current
I 55	AT AIRPORT RD / LOCKPORT RD	LAND ACQUISITION	\$3,000,000	ROMEDEVILLE	4	2025-2029
		INITIAL CONSTRUCTION - PAVEMENTS				
I 55	AT AIRPORT RD / LOCKPORT RD	UTILITY ADJUSTMENT	\$1,000,000	ROMEDEVILLE	5	2025-2029
		INITIAL CONSTRUCTION - PAVEMENTS				
I 55	AT AIRPORT RD / LOCKPORT RD	CONSTRUCTION ENGINEERING	\$7,410,000	ROMEDEVILLE	5	2025-2029
		INITIAL CONSTRUCTION - PAVEMENTS				
I 55	AT ILL 126 (MAIN ST)	INTERCHANGE CONSTRUCTION BRIDGE REPLACEMENT BRIDGE WIDENING	\$70,000,000	ROMEDEVILLE	5	2025-2029
		INITIAL CONSTRUCTION - PAVEMENTS				
				Structure Information		
				<u>Str Number</u>	<u>AADT</u>	<u>Truck Pct NHS</u>
				0990262	15,500	13 N
				0990031	9,000	10 Y
				0990407	78,200	14 Y

**FY 2024-2029 Rebuild Illinois
Highway Improvement Program
District 1
State Highways
WILL COUNTY**

Route / Street	Location	Improvements	Est. Cost	City	MYP Years	
		TAMP Category			Past	Current

I 55	AT ILL 126 (MAIN ST) Miles = 0.37	RECONSTRUCTION	\$15,400,000	ROMEDEVILLE	1	2025-2029
------	--------------------------------------	----------------	--------------	-------------	---	-----------

Roadway Information

Miles	AADT	Truck Pct	NHS
0.37	85,395	14.8	Y

INITIAL CONSTRUCTION - PAVEMENTS

I 55	AT ILL 126 (MAIN ST)	P.E. (PHASE II)	\$2,450,000	ROMEDEVILLE	4	2024
------	----------------------	-----------------	-------------	-------------	---	-------------

INITIAL CONSTRUCTION - PAVEMENTS

I 55	AT ILL 126 (MAIN ST)	LAND ACQUISITION	\$3,000,000	ROMEDEVILLE	4	2025-2029
------	----------------------	------------------	-------------	-------------	---	-----------

INITIAL CONSTRUCTION - PAVEMENTS

I 55	AT ILL 126 (MAIN ST)	UTILITY ADJUSTMENT	\$4,000,000	ROMEDEVILLE	5	2025-2029
------	----------------------	--------------------	-------------	-------------	---	-----------

INITIAL CONSTRUCTION - PAVEMENTS

**FY 2024-2029 Rebuild Illinois
Highway Improvement Program
District 1
State Highways
WILL COUNTY**

Route / Street	Location	Improvements	Est. Cost	City	MYP Years	
		TAMP Category			Past	Current
I 55	AT ILL 126 (MAIN ST)	CONSTRUCTION ENGINEERING	\$6,370,000	ROMEOVILLE	5	2025-2029

INITIAL CONSTRUCTION - PAVEMENTS

I 55	I-55: PULASKI RD TO WEBER RD & I-90/94: HALSTED ST TO ROOSEVELT RD	MISC TRAFFIC CONTROL	\$3,520,000	ROMEOVILLE	6	2025-2029
I 90				JOLIET		
I 94				BOLINGBROOK WOODRIDGE BURR RIDGE INDIAN HEAD PARK COUNTRYSIDE HODGKINS SUMMIT FOREST VIEW STICKNEY CHICAGO DARIEN WILLOWBROOK		

MISCELLANEOUS IMPROVEMENTS

**FY 2024-2029 Rebuild Illinois
Highway Improvement Program
District 1
State Highways
WILL COUNTY**

Route / Street	Location	Improvements	Est. Cost	City	MYP Years	
		TAMP Category			Past	Current
I 55 I 90 I 94	I-55: PULASKI RD TO WEBER RD & I-90/94: HALSTED ST TO ROOSEVELT RD	P.E. (PHASE II)	\$352,000	ROMEOVILLE JOLIET BOLINGBROOK WOODRIDGE BURR RIDGE INDIAN HEAD PARK COUNTRYSIDE HODGKINS SUMMIT FOREST VIEW STICKNEY CHICAGO DARIEN WILLOWBROOK	1	2024
<div style="border: 1px solid black; padding: 2px; display: inline-block;">MISCELLANEOUS IMPROVEMENTS</div>						
I 57	AT EAGLE LAKE RD	INTERCHANGE (NEW)	\$150,000,000		5	2025-2029
<div style="border: 1px solid black; padding: 2px; display: inline-block;">INITIAL CONSTRUCTION - PAVEMENTS</div>						
I 57	AT EAGLE LAKE RD	RR CROSSING CONSTRUCTION	\$2,000,000		5	2025-2029
<div style="border: 1px solid black; padding: 2px; display: inline-block;">INITIAL CONSTRUCTION - PAVEMENTS</div>						

**FY 2024-2029 Rebuild Illinois
Highway Improvement Program
District 1
State Highways
WILL COUNTY**

Route / Street	Location	Improvements	Est. Cost	City	MYP Years	
		TAMP Category			Past	Current
I 57	AT EAGLE LAKE RD	P.E. (PHASE II)	\$15,000,000		5	2025-2029
		INITIAL CONSTRUCTION - PAVEMENTS				
I 57	AT EAGLE LAKE RD	LAND ACQUISITION	\$10,000,000		5	2025-2029
		INITIAL CONSTRUCTION - PAVEMENTS				
I 57	AT EAGLE LAKE RD	UTILITY ADJUSTMENT	\$2,000,000		5	2025-2029
		INITIAL CONSTRUCTION - PAVEMENTS				
I 57	AT EAGLE LAKE RD	CONSTRUCTION ENGINEERING	\$19,500,000		4	2025-2029
		INITIAL CONSTRUCTION - PAVEMENTS				

**FY 2024-2029 Rebuild Illinois
Highway Improvement Program
District 1
State Highways
WILL COUNTY**

Route / Street	Location	Improvements	Est. Cost	City	MYP Years	
		TAMP Category			Past	Current
I 57	AT PAULING RD (OVERHEAD)	BRIDGE NEW DECK	\$5,870,000		7	2025-2029
		REHABILITATION - BRIDGES				
				Structure Information		
				<u>Str Number</u> <u>AADT</u> <u>Truck Pct</u> <u>NHS</u>		
				0990204 1,800 12 N		
I 57	AT PAULING RD (OVERHEAD)	CONSTRUCTION ENGINEERING	\$880,000		2	2024
		REHABILITATION - BRIDGES				
I 80	RIDGE RD TO US 30 (LINCOLN HWY)	MISCELLANEOUS PROJECTS	\$9,486,000	JOLIET NEW LENOX MINOOKA	5	2024
		MISCELLANEOUS IMPROVEMENTS				
I 80	RIDGE RD TO US 30 (LINCOLN HWY) Miles = 16.00	RECONSTRUCTION	\$45,000,000	JOLIET NEW LENOX MINOOKA	1	2025-2029
		REHABILITATION - PAVEMENTS				
				Roadway Information		
				<u>Miles</u> <u>AADT</u> <u>Truck Pct</u> <u>NHS</u>		
				1.01 50,300 26.0 Y		
				14.99 66,770 24.7 Y		
I 80	RIDGE RD TO US 30 (LINCOLN HWY) Miles = 16.00	RECONSTRUCTION	\$48,000,000	JOLIET NEW LENOX MINOOKA	1	2025-2029
		REHABILITATION - PAVEMENTS				
				Roadway Information		
				<u>Miles</u> <u>AADT</u> <u>Truck Pct</u> <u>NHS</u>		
				1.01 50,300 26.0 Y		
				14.99 66,770 24.7 Y		

**FY 2024-2029 Rebuild Illinois
Highway Improvement Program
District 1
State Highways
WILL COUNTY**

Route / Street	Location	Improvements	Est. Cost	City	MYP Years	
		TAMP Category			Past	Current
I 80	RIDGE RD TO US 30 (LINCOLN HWY)	PAVEMENT MARKING	\$15,000,000	JOLIET NEW LENOX MINOOKA	1	2025-2029
		MISCELLANEOUS IMPROVEMENTS				
I 80	RIDGE RD TO US 30 (LINCOLN HWY)	RR FLAGGER	\$1,700,000	JOLIET NEW LENOX MINOOKA	5	2025-2029
		MAINTENANCE - PAVEMENTS				
I 80	RIDGE RD TO US 30 (LINCOLN HWY) (AT THE DES PLAINES RIVER)	LAND ACQUISITION	\$5,000,000	JOLIET NEW LENOX MINOOKA	1	2024
		INITIAL CONSTRUCTION - PAVEMENTS				
I 80	RIDGE RD TO US 30 (LINCOLN HWY) (AT THE DES PLAINES RIVER)	LAND ACQUISITION	\$17,000,000	JOLIET NEW LENOX MINOOKA	1	2025-2029
		INITIAL CONSTRUCTION - PAVEMENTS				
I 80	RIDGE RD TO US 30 (LINCOLN HWY)	UTILITY ADJUSTMENT	\$2,200,000	JOLIET NEW LENOX MINOOKA	5	2024
		RECONSTRUCTION - PAVEMENTS				

**FY 2024-2029 Rebuild Illinois
Highway Improvement Program
District 1
State Highways
WILL COUNTY**

Route / Street	Location	Improvements	Est. Cost	City	MYP Years	
		TAMP Category			Past	Current
I 80	RIDGE RD TO US 30 (LINCOLN HIGHWAY) (CORRIDOR MANAGER)	CONSTRUCTION ENGINEERING	\$4,900,000	JOLIET NEW LENOX MINOOKA	5	2024
		RECONSTRUCTION - PAVEMENTS				
I 80	RIDGE RD TO US 30 (LINCOLN HIGHWAY) (CORRIDOR MANAGER)	CONSTRUCTION ENGINEERING	\$5,775,000	JOLIET NEW LENOX MINOOKA	5	2025-2029
		RECONSTRUCTION - PAVEMENTS				
I 80	RIDGE RD TO US 30 (LINCOLN HIGHWAY) (CORRIDOR MANAGER)	CONSTRUCTION ENGINEERING	\$17,325,000	JOLIET NEW LENOX MINOOKA	1	2025-2029
		RECONSTRUCTION - PAVEMENTS				
I 80	RIDGE RD TO US 30 (LINCOLN HWY)	BIKEWAY LIGHTING LANDSCAPING	\$3,500,000	JOLIET NEW LENOX MINOOKA	2	2024
		MISCELLANEOUS IMPROVEMENTS				

**FY 2024-2029 Rebuild Illinois
Highway Improvement Program
District 1
State Highways
WILL COUNTY**

Route / Street	Location	Improvements TAMP Category	Est. Cost	City	MYP Years	
					Past	Current

I 80	RIVER RD TO HOUBOLT RD Miles = 2.57	BRIDGE REPLACEMENT RECONSTRUCTION ADD AUXILIARY LANES SHOULDER RECONSTRUCTION	\$91,234,000	JOLIET	2	2024
------	--	--	--------------	--------	---	-------------

Roadway Information

Miles	AADT	Truck Pct	NHS
2.57	60,546	25.1	Y

RECONSTRUCTION - BRIDGES

Structure Information

Str Number	AADT	Truck Pct	NHS
0990040	28,700	24	Y
0990041	28,700	24	Y
0990042	28,700	24	Y
0990043	28,700	24	Y
0990044	28,700	24	Y

I 80	RIVER RD TO HOUBOLT RD	BRIDGE FABRICATION MISCELLANEOUS	\$3,100,000	JOLIET	1	2024
------	------------------------	-------------------------------------	-------------	--------	---	-------------

MISCELLANEOUS IMPROVEMENTS

I 80	RIVER RD TO HOUBOLT RD	BRIDGE (NEW)	\$2,914,000	JOLIET	2	2024
------	------------------------	--------------	-------------	--------	---	-------------

INITIAL CONSTRUCTION - BRIDGES

I 80	RIVER RD TO HOUBOLT RD	CONSTRUCTION ENGINEERING	\$3,650,000	JOLIET	2	2025-2029
------	------------------------	--------------------------	-------------	--------	---	-----------

RECONSTRUCTION - BRIDGES

**FY 2024-2029 Rebuild Illinois
Highway Improvement Program
District 1
State Highways
WILL COUNTY**

Route / Street	Location	Improvements	Est. Cost	City	MYP Years	
		TAMP Category			Past	Current
I 80	AT I-55	INTERCHANGE RECONSTRUCTION BRIDGE (NEW) RETAINING WALL	\$31,657,000	JOLIET	2	2025-2029
		RECONSTRUCTION - PAVEMENTS				
I 80	AT I-55	UTILITY ADJUSTMENT	\$1,000,000	JOLIET	1	2025-2029
		RECONSTRUCTION - PAVEMENTS				
I 80	AT I-55	CONSTRUCTION ENGINEERING	\$250,000	JOLIET	2	2024
		RECONSTRUCTION - PAVEMENTS				
I 80	AT I-55	CONSTRUCTION ENGINEERING	\$4,250,000	JOLIET	2	2025-2029
		RECONSTRUCTION - PAVEMENTS				
I 80	AT I-55	MISCELLANEOUS	\$642,000	JOLIET	1	2025-2029
		RECONSTRUCTION - PAVEMENTS				

**FY 2024-2029 Rebuild Illinois
Highway Improvement Program
District 1
State Highways
WILL COUNTY**

Route / Street	Location	Improvements	Est. Cost	City	MYP Years	
		TAMP Category			Past	Current
I 80	HOUBOLT RD TO JOLIET JUNCTION TRAIL	SHOULDER RECONSTRUCTION RAMP MODIFICATIONS BRIDGE WIDENING BRIDGE SUPERSTRUCTURE REPLACE CULVERT (NEW)	\$59,000,000	JOLIET	2	2024
		MAINTENANCE - PAVEMENTS				
					Structure Information	
					<u>Str Number</u>	<u>AADT</u>
						<u>Truck Pct</u>
						<u>NHS</u>
					0990301	26,500
						27
					0990302	26,500
						27
						Y
						Y
I 80	HOUBOLT RD TO JOLIET JUNCTION TRAIL	CONSTRUCTION ENGINEERING	\$7,000,000	JOLIET	2	2024
		INITIAL CONSTRUCTION - BRIDGES				
I 80	HOUBOLT RD TO JOLIET JUNCTION TRAIL	CONSTRUCTION ENGINEERING	\$1,850,000	JOLIET	2	2025-2029
		MAINTENANCE - PAVEMENTS				
I 80	HOUBOLT RD TO JOLIET JUNCTION TRAIL	CONSTRUCTION ENGINEERING	\$3,000,000	JOLIET	2	2025-2029
		MAINTENANCE - PAVEMENTS				

**FY 2024-2029 Rebuild Illinois
Highway Improvement Program
District 1
State Highways
WILL COUNTY**

Route / Street	Location	Improvements	Est. Cost	City	MYP Years	
		TAMP Category			Past	Current
I 80	HOUBOLT RD TO JOLIET JUNCTION TRAIL	CONSTRUCTION ENGINEERING	\$6,050,000	JOLIET	1	2025-2029
		INITIAL CONSTRUCTION - BRIDGES				
I 80	AT JOLIET JUNCTION TRAIL (ABANDONED RR)	BRIDGE REPLACEMENT	\$15,595,000	JOLIET	7	2024
	<i>ILLINOIS SPECIAL BRIDGE PROGRAM PROJECT.</i>					
		RECONSTRUCTION - BRIDGES				
						Structure Information
						<u>Str Number</u> <u>AADT</u> <u>Truck Pct</u> <u>NHS</u>
						0990048 26,500 27 Y
						0990049 26,500 27 Y
I 80	AT JOLIET JUNCTION TRAIL (ABANDONED RR)	UTILITY ADJUSTMENT	\$2,000,000	JOLIET	1	2024
		RECONSTRUCTION - BRIDGES				
I 80	W OF JOLIET JUNCTION TRAIL TO WHEELER AVE	BRIDGE REPLACEMENT BRIDGE WIDENING	\$60,618,000	JOLIET	1	2024
		RECONSTRUCTION - BRIDGES				
						Structure Information
						<u>Str Number</u> <u>AADT</u> <u>Truck Pct</u> <u>NHS</u>
						0990050 38,300 21 Y
						0990051 38,300 21 Y

**FY 2024-2029 Rebuild Illinois
Highway Improvement Program
District 1
State Highways
WILL COUNTY**

Route / Street	Location	Improvements	Est. Cost	City	MYP Years	
		TAMP Category			Past	Current
I 80	AT ILL 7 (LARKIN AVE)	INTERCHANGE RECONSTRUCTION BRIDGE REPAIR BRIDGE PAINTING RETAINING WALL	\$14,861,000	JOLIET	2	2025-2029
		RECONSTRUCTION - PAVEMENTS				
I 80	AT ILL 7 (LARKIN AVE)	UTILITY ADJUSTMENT	\$1,000,000	JOLIET	1	2025-2029
		RECONSTRUCTION - PAVEMENTS				
I 80	AT ILL 7 (LARKIN AVE)	CONSTRUCTION ENGINEERING	\$2,000,000	JOLIET	2	2025-2029
		RECONSTRUCTION - PAVEMENTS				
I 80	AT CENTER ST	DEMOLITION	\$454,000	JOLIET	2	2025-2029
		MISCELLANEOUS IMPROVEMENTS				

**FY 2024-2029 Rebuild Illinois
Highway Improvement Program
District 1
State Highways
WILL COUNTY**

Route / Street	Location	Improvements	Est. Cost	City	MYP Years		
		TAMP Category			Past	Current	
I 80	W OF DES PLAINES RIVER	DEMOLITION	\$1,410,000	JOLIET	2	2025-2029	
		MISCELLANEOUS IMPROVEMENTS					
I 80	AT VARIOUS LOCATIONS	DEMOLITION	\$1,410,000	JOLIET	1	2025-2029	
		MISCELLANEOUS IMPROVEMENTS					
I 80	AT DES PLAINES RIVER Miles = 0.24	BRIDGE REPLACEMENT RECONSTRUCTION	\$210,957,000	JOLIET	2	2025-2029	
		RECONSTRUCTION - BRIDGES					
				Structure Information			
				<u>Str Number</u>	<u>AADT</u>	<u>Truck Pct</u>	<u>NHS</u>
				0990056	38,600	20	Y
				0990057	38,600	20	Y
I 80	AT US 6 & DES PLAINES RIVER	RR FLAGGER	\$400,000	JOLIET	2	2025-2029	
		RECONSTRUCTION - BRIDGES					

**FY 2024-2029 Rebuild Illinois
Highway Improvement Program
District 1
State Highways
WILL COUNTY**

Route / Street	Location	Improvements	Est. Cost	City	MYP Years	
		TAMP Category			Past	Current
I 80	AT DES PLAINES RIVER	CONSTRUCTION ENGINEERING	\$31,000,000	JOLIET	2	2025-2029
		RECONSTRUCTION - BRIDGES				
I 80	AT CENTER ST INTCHG	INTERCHANGE RECONSTRUCTION BRIDGE SUPERSTRUCTURE REPLACE RETAINING WALL BRIDGE REPLACEMENT NOISE BARRIERS	\$85,355,000	JOLIET	2	2025-2029
		RECONSTRUCTION - PAVEMENTS				
					Structure Information	
					<u>Str Number</u>	<u>AADT</u>
					<u>Truck Pct</u>	<u>NHS</u>
					0990188	2,000
					0990186	9,550
					5	N
					5	N
I 80	AT CENTER ST INTCHG	CONSTRUCTION ENGINEERING	\$12,000,000	JOLIET	2	2025-2029
		RECONSTRUCTION - PAVEMENTS				

**FY 2024-2029 Rebuild Illinois
Highway Improvement Program
District 1
State Highways
WILL COUNTY**

Route / Street	Location	Improvements	Est. Cost	City	MYP Years	
		TAMP Category			Past	Current
I 80	VARIOUS LOCATIONS (ITS & LANDSCAPING)	LANDSCAPING MISCELLANEOUS	\$17,000,000	JOLIET	2	2025-2029
		MISCELLANEOUS IMPROVEMENTS				
I 80	VARIOUS LOCATIONS (ITS & LANDSCAPING)	CONSTRUCTION ENGINEERING	\$2,500,000	JOLIET	2	2025-2029
		MAINTENANCE - PAVEMENTS				
I 80	ILL 53 (CHICAGO ST) TO ROWELL AVE (GROUP A STRUCTURES WB) <i>ILLINOIS SPECIAL BRIDGE PROGRAM PROJECT.</i>	CONSTRUCTION ENGINEERING	\$1,746,000	JOLIET	3	2025-2029
		RECONSTRUCTION - PAVEMENTS				
I 80	ILL 53 (CHICAGO ST) TO ROWELL AVE (GROUP A STRUCTURES WB) <i>ILLINOIS SPECIAL BRIDGE PROGRAM PROJECT.</i>	CONSTRUCTION ENGINEERING	\$2,500,000	JOLIET	6	2024
		RECONSTRUCTION - PAVEMENTS				

**FY 2024-2029 Rebuild Illinois
Highway Improvement Program
District 1
State Highways
WILL COUNTY**

Route / Street	Location	Improvements	Est. Cost	City	MYP Years	
		TAMP Category			Past	Current
I 80	ILL 53 (CHICAGO ST) TO GARDNER ST (EB)	BRIDGE REPLACEMENT BRIDGE REPAIR	\$11,785,000	JOLIET	5	2025-2029
		RECONSTRUCTION - BRIDGES				
				Structure Information		
				<u>Str Number</u>	<u>AADT</u>	<u>Truck Pct</u> <u>NHS</u>
				0990060	45,600	21 Y
				0990061	45,600	21 Y
I 80	ROWELL AVE TO GOUGAR RD	BRIDGE REPLACEMENT CULVERT (NEW) RETAINING WALL BRIDGE WIDENING BRIDGE SUPERSTRUCTURE REPLACE	\$101,877,000	NEW LENOX	2	2024
		RECONSTRUCTION - BRIDGES				
				Structure Information		
				<u>Str Number</u>	<u>AADT</u>	<u>Truck Pct</u> <u>NHS</u>
				0990216	12,700	12 N
				0990123	7,950	8 N
				0990203	8,900	8 N
I 80	ROWELL AVE TO GOUGAR RD	CONSTRUCTION ENGINEERING	\$4,750,000	NEW LENOX	2	2025-2029
		RECONSTRUCTION - BRIDGES				
I 80	AT BRIGGS ST	CONSTRUCTION ENGINEERING	\$1,195,000		1	2024
		RECONSTRUCTION - BRIDGES				

**FY 2024-2029 Rebuild Illinois
Highway Improvement Program
District 1
State Highways
WILL COUNTY**

Route / Street	Location	Improvements	Est. Cost	City	MYP Years	
		TAMP Category			Past	Current
I 80	AT FRANCIS RD (OVERHEAD)	BRIDGE REPLACEMENT	\$3,500,000		7	2025-2029
	<i>ILLINOIS SPECIAL BRIDGE PROGRAM PROJECT.</i>					
		RECONSTRUCTION - BRIDGES				
					Structure Information	
					<u>Str Number</u>	<u>AADT</u>
					0990205	3,950
					<u>Truck Pct</u>	<u>NHS</u>
					1	N
US 6 US 30 COLLINS ST	MAYOR ART SCHULTZ DR / MICHIGAN ST TO US 6/30 (LINCOLN HWY) (CASS ST) Miles = 0.53	SMART OVERLAY	\$500,000	JOLIET	2	2024
		PRESERVATION - PAVEMENTS				
US 6 EAMES ST	0.2 MI S OF MCCLINTOCK RD TO 0.5 MI NE OF I-55 Miles = 1.13	SMART OVERLAY	\$500,000	JOLIET CHANNAHON	2	2025-2029
		PRESERVATION - PAVEMENTS				
US 6 CHANNAHON RD	SW OF TERRY DR TO NE OF HOLLYWOOD RD Miles = 0.96	SMART OVERLAY	\$900,000	JOLIET	2	2024
		PRESERVATION - PAVEMENTS				

**FY 2024-2029 Rebuild Illinois
Highway Improvement Program
District 1
State Highways
WILL COUNTY**

Route / Street	Location	Improvements	Est. Cost	City	MYP Years	
		TAMP Category			Past	Current
US 6 US 52 MCDONOUGH ST	AT DES PLAINES RIVER	BRIDGE SUPERSTRUCTURE REPLACE	\$3,500,000	JOLIET	2	2025-2029
		REHABILITATION - BRIDGES				
					Structure Information	
					<u>Str Number</u>	<u>AADT</u>
					0999904	10,300
					<u>Truck Pct</u>	<u>NHS</u>
					4	N
US 6 MAPLE RD	AT EJ&E RR 0.7 MI E OF ILL 171 (COLLINS ST)	BRIDGE DECK OVERLAY BRIDGE JOINT REPLACE/REPAIR	\$1,525,000	JOLIET	2	2024
		PRESERVATION - BRIDGES				
US 6 ILL 53 WASHINGTON ST	E OF S CHICAGO ST TO CHICAGO ST Miles = 0.99	SMART OVERLAY	\$800,000	JOLIET	2	2024
		PRESERVATION - PAVEMENTS				
US 6 C US 30 US 30 A CASS ST	US 6/30 (COLLINS ST) TO US 30 (JEFFERSON ST / CENTER ST) Miles = 1.18	SMART OVERLAY	\$1,000,000	JOLIET	2	2024
		PRESERVATION - PAVEMENTS				

**FY 2024-2029 Rebuild Illinois
Highway Improvement Program
District 1
State Highways
WILL COUNTY**

Route / Street	Location	Improvements	Est. Cost	City	MYP Years	
		TAMP Category			Past	Current
US 30 JEFFERSON ST	AT DES PLAINES RIVER <i>ILLINOIS SPECIAL BRIDGE PROGRAM PROJECT.</i>	BRIDGE SUPERSTRUCTURE REPLACE	\$12,000,000	JOLIET	6	2025-2029
		REHABILITATION - BRIDGES				
US 30 JEFFERSON ST	AT DES PLAINES RIVER <i>ILLINOIS SPECIAL BRIDGE PROGRAM PROJECT.</i>	CONSTRUCTION ENGINEERING	\$1,800,000	JOLIET	4	2025-2029
		REHABILITATION - BRIDGES				
US 30 A CASS ST	AT DES PLAINES RIVER <i>ILLINOIS SPECIAL BRIDGE PROGRAM PROJECT.</i>	BRIDGE SUPERSTRUCTURE REPLACE ADA IMPROVEMENTS	\$11,400,000	JOLIET	7	2024
		REHABILITATION - BRIDGES				
US 30 A CASS ST	AT DES PLAINES RIVER <i>ILLINOIS SPECIAL BRIDGE PROGRAM PROJECT.</i>	CONSTRUCTION ENGINEERING	\$1,500,000	JOLIET	7	2024
		REHABILITATION - BRIDGES				

**FY 2024-2029 Rebuild Illinois
Highway Improvement Program
District 1
State Highways
WILL COUNTY**

Route / Street	Location	Improvements	Est. Cost	City	MYP Years	
		TAMP Category			Past	Current

US 45 96TH AVE LAGRANGE RD	AT HICKORY CREEK 0.2 MI S OF ST FRANCIS RD	BRIDGE DECK OVERLAY BRIDGE JOINT REPLACE/REPAIR	\$647,000	FRANKFORT	2	2025-2029
		PRESERVATION - BRIDGES				

US 52 TROY RD	AT COUNTY LINE RD	P.E. (PHASE II)	\$950,000		1	2024
		SAFETY				

US 52 TROY RD	AT COUNTY LINE RD	LAND ACQUISITION	\$100,000		1	2024
		SAFETY				

US 52 JEFFERSON ST	RIVER RD TO HOUBOLT RD Miles = 2.50	RECONSTRUCTION WIDENING EXISTING PAVEMENT BRIDGE WIDENING CULVERT EXTENSION TURNING LANES BRIDGE REPAIR ADA IMPROVEMENTS	\$30,400,000	SHOREWOOD JOLIET	5	2025-2029
		REHABILITATION - BRIDGES				

Roadway Information

Miles	AADT	Truck Pct	NHS
1.00	19,247	6.3	N
1.50	25,035	5.7	Y

Structure Information

Str Number	AADT	Truck Pct	NHS
0990276	12,450	4	Y
0990294	23,000	4	Y
0990139	25,100	6	Y

**FY 2024-2029 Rebuild Illinois
Highway Improvement Program
District 1
State Highways
WILL COUNTY**

Route / Street	Location	Improvements	Est. Cost	City	MYP Years	
		TAMP Category			Past	Current
US 52 JEFFERSON ST	RIVER RD TO HOUBOLT RD Miles = 0.01	ADDITIONAL LANES	\$45,600,000	SHOREWOOD JOLIET	4	2025-2029
		INITIAL CONSTRUCTION - PAVEMENTS				
US 52 JEFFERSON ST	RIVER RD TO HOUBOLT RD	UTILITY ADJUSTMENT	\$4,000,000	SHOREWOOD JOLIET	5	2025-2029
		INITIAL CONSTRUCTION - PAVEMENTS				
US 52 JEFFERSON ST	RIVER RD TO HOUBOLT RD	CONSTRUCTION ENGINEERING	\$9,880,000	SHOREWOOD JOLIET	5	2025-2029
		INITIAL CONSTRUCTION - PAVEMENTS				
US 52 JEFFERSON ST	RIVER RD TO HOUBOLT RD	MISCELLANEOUS	\$500,000	SHOREWOOD JOLIET	1	2025-2029
		REHABILITATION - BRIDGES				
ILL 7 ILL 53 BROADWAY ST	S OF CATON FARM RD	RETAINING WALL	\$1,000,000	CREST HILL	1	2025-2029
		MISCELLANEOUS IMPROVEMENTS				

**FY 2024-2029 Rebuild Illinois
Highway Improvement Program
District 1
State Highways
WILL COUNTY**

Route / Street	Location	Improvements	Est. Cost	City	MYP Years									
		TAMP Category			Past	Current								
ILL 7 RENWICK RD	AT ILL 53 (INDEPENDENCE BLVD)	TRAF SIGNAL INSTALLATION SHOULDER RECONSTRUCTION RAISED PAVEMENT MARKERS LEFT TURN LANES DREDGING MISCELLANEOUS IMPROVEMENTS	\$870,000	LOCKPORT	4	2024								
ILL 7 RENWICK RD	AT DES PLAINES RIVER & SANITARY & SHIP CANAL	BRIDGE REPLACEMENT RECONSTRUCTION - BRIDGES	\$27,600,000	LOCKPORT	2	2025-2029								
				Structure Information <table border="1"> <thead> <tr> <th>Str Number</th> <th>AADT</th> <th>Truck Pct</th> <th>NHS</th> </tr> </thead> <tbody> <tr> <td>0990185</td> <td>20,800</td> <td>6</td> <td>Y</td> </tr> </tbody> </table>			Str Number	AADT	Truck Pct	NHS	0990185	20,800	6	Y
Str Number	AADT	Truck Pct	NHS											
0990185	20,800	6	Y											
ILL 7 RENWICK RD	AT DES PLAINES RIVER & SANITARY & SHIP CANAL	RR FLAGGER RECONSTRUCTION - BRIDGES	\$500,000	LOCKPORT	1	2025-2029								
ILL 7 RENWICK RD	AT DES PLAINES RIVER & SANITARY & SHIP CANAL	P.E. (PHASE I) RECONSTRUCTION - BRIDGES	\$500,000	LOCKPORT	3	2024								
ILL 7 RENWICK RD	AT DES PLAINES RIVER & SANITARY & SHIP CANAL	P.E. (PHASE I) RECONSTRUCTION - BRIDGES	\$1,156,000	LOCKPORT	1	2025-2029								

**FY 2024-2029 Rebuild Illinois
Highway Improvement Program
District 1
State Highways
WILL COUNTY**

Route / Street	Location	Improvements	Est. Cost	City	MYP Years	
		TAMP Category			Past	Current
ILL 7 RENWICK RD	AT DES PLAINES RIVER & SANITARY & SHIP CANAL	P.E. (PHASE II)	\$2,800,000	LOCKPORT	2	2025-2029
		RECONSTRUCTION - BRIDGES				
ILL 7 RENWICK RD	AT DES PLAINES RIVER & SANITARY & SHIP CANAL	LAND ACQUISITION	\$500,000	LOCKPORT	1	2025-2029
		RECONSTRUCTION - BRIDGES				
ILL 7 RENWICK RD	AT DES PLAINES RIVER & SANITARY & SHIP CANAL	CONSTRUCTION ENGINEERING	\$3,600,000	LOCKPORT	2	2025-2029
		RECONSTRUCTION - BRIDGES				
ILL 7 159TH ST	7TH ST TO ADELMANN DR	SIGNAL TIMING/PROGRESSION	\$527,000	LOCKPORT	2	2025-2029
		MISCELLANEOUS IMPROVEMENTS				
ILL 50 CICERO AVE	AT GOVERNORS HWY & AT DRALLE RD	TRAF SIGNAL MODERNIZATION CHANNELIZATION TRAF SIGNAL INSTALLATION RR INTERCONNECT	\$2,000,000	UNIVERSITY PARK	4	2025-2029
		MISCELLANEOUS IMPROVEMENTS				

**FY 2024-2029 Rebuild Illinois
Highway Improvement Program
District 1
State Highways
WILL COUNTY**

Route / Street	Location	Improvements	Est. Cost	City	MYP Years	
		TAMP Category			Past	Current
ILL 53 RUBY ST	AT DES PLAINES RIVER	BRIDGE SUPERSTRUCTURE REPLACE	\$10,000,000	JOLIET	2	2025-2029
		REHABILITATION - BRIDGES				
ILL 53	AT DES PLAINES RIVER	P.E. (PHASE II)	\$975,000	JOLIET	2	2025-2029
		REHABILITATION - BRIDGES				
ILL 53	AT DES PLAINES RIVER	CONSTRUCTION ENGINEERING	\$1,125,000	JOLIET	2	2025-2029
		REHABILITATION - BRIDGES				
ILL 53 US 52 CHICAGO ST	PATTERSON RD TO ARSENAL RD	INTERSECTION IMPROVEMENT CHANNELIZATION ADA IMPROVEMENTS	\$38,500,000	JOLIET ELWOOD WILMINGTON	5	2025-2029
		SAFETY				
ILL 53 US 52 CHICAGO ST	PATTERSON RD TO ARSENAL RD	UTILITY ADJUSTMENT	\$2,000,000	JOLIET ELWOOD WILMINGTON	5	2025-2029
		MISCELLANEOUS IMPROVEMENTS				

**FY 2024-2029 Rebuild Illinois
Highway Improvement Program
District 1
State Highways
WILL COUNTY**

Route / Street	Location	Improvements	Est. Cost	City	MYP Years	
		TAMP Category			Past	Current
ILL 53 CHICAGO ST	PATTERSON RD TO ARSENAL RD	CONSTRUCTION ENGINEERING	\$5,000,000	JOLIET ELWOOD WILMINGTON	5	2025-2029
		MISCELLANEOUS IMPROVEMENTS				
ILL 53	S OF ARSENAL RD TO HOFF RD	PATCHING	\$4,000,000	WILMINGTON	1	2025-2029
		MAINTENANCE - PAVEMENTS				
ILL 53	GRANT CREEK 0.6 MI S OF W HOFF RD	CULVERT REPLACEMENT	\$4,200,000		7	2025-2029
		RECONSTRUCTION - BRIDGES				
ILL 53 BALTIMORE ST	W OF ILL 102 TO KANKAKEE ST & E OF FORKED CREEK TO WILMINGTON-PEOTONE RD Miles = 0.96	DESIGNED OVERLAY	\$1,000,000	WILMINGTON	1	2024
		REHABILITATION - PAVEMENTS				
Roadway Information						
<u>Miles</u>	<u>AADT</u>	<u>Truck Pct</u>	<u>NHS</u>			
0.80	7,188	8.3	Y			
0.16	9,438	5.3	Y			

**FY 2024-2029 Rebuild Illinois
Highway Improvement Program
District 1
State Highways
WILL COUNTY**

Route / Street	Location	Improvements	Est. Cost	City	MYP Years	
		TAMP Category			Past	Current
ILL 53 ILL 7 BROADWAY ST	RENWICK RD TO 0.1 MI N OF CATON FARM RD	CRACK & JOINT SEALING	\$160,000	LOCKPORT CREST HILL	2	2024
		PRESERVATION - PAVEMENTS				
ILL 59 COTTAGE ST	AT DUPAGE RIVER	BRIDGE DECK OVERLAY BRIDGE JOINT REPLACE/REPAIR	\$1,281,000	SHOREWOOD	2	2024
		PRESERVATION - BRIDGES				
ILL 113 COAL CITY RD	I-55 TO ILL 53 Miles = 2.72	SMART OVERLAY	\$500,000	WILMINGTON BRAIDWOOD	2	2024
		PRESERVATION - PAVEMENTS				
ILL 126 LOCKPORT ST	AT DUPAGE RIVER	BRIDGE DECK OVERLAY BRIDGE JOINT REPLACE/REPAIR	\$699,000	PLAINFIELD	2	2024
		PRESERVATION - BRIDGES				

**FY 2024-2029 Rebuild Illinois
Highway Improvement Program
District 1
State Highways
WILL COUNTY**

Route / Street	Location	Improvements	Est. Cost	City	MYP Years	
		TAMP Category			Past	Current
ILL 171 ARCHER AVE	BOULA AVE TO 0.1 MI SW OF I-355 (VETERANS MEMORIAL TOLLWAY) Miles = 0.83	STANDARD OVERLAY ADA IMPROVEMENTS	\$700,000		7	2025-2029
		REHABILITATION - PAVEMENTS				
Roadway Information						
<u>Miles</u>	<u>AADT</u>	<u>Truck Pct</u>	<u>NHS</u>			
0.83	12,771	6.4	Y			
ILL 171 STATE ST	AT FIDDYMENT CREEK 0.3 MI N OF THORNTON ST	BRIDGE DECK OVERLAY BRIDGE JOINT REPLACE/REPAIR	\$550,000	LOCKPORT	2	2025-2029
		PRESERVATION - BRIDGES				
BRANDON RD CH 42	AT DES PLAINES RIVER	BRIDGE REPAIR	\$125,000	JOLIET	2	2025-2029
		MAINTENANCE - BRIDGES				
GOVERNORS HWY	AT UNIVERSITY PKWY	INTERSECTION RECONSTN	\$9,000,000	UNIVERSITY PARK	2	2025-2029
		SAFETY				
GOVERNORS HWY	AT UNIVERSITY PKWY	RR FLAGGER	\$1,500,000	UNIVERSITY PARK	2	2025-2029
		MISCELLANEOUS IMPROVEMENTS				

**FY 2024-2029 Rebuild Illinois
Highway Improvement Program
District 1
State Highways
WILL COUNTY**

Route / Street	Location	Improvements	Est. Cost	City	MYP Years	
		TAMP Category			Past	Current
GOVERNORS HWY	AT UNIVERSITY PKWY	LAND ACQUISITION	\$250,000	UNIVERSITY PARK	2	2024
		MISCELLANEOUS IMPROVEMENTS				
GOVERNORS HWY	AT UNIVERSITY PKWY	UTILITY ADJUSTMENT	\$200,000	UNIVERSITY PARK	2	2025-2029
		MISCELLANEOUS IMPROVEMENTS				
GOVERNORS HWY	AT UNIVERSITY PKWY	CONSTRUCTION ENGINEERING	\$1,350,000	UNIVERSITY PARK	2	2025-2029
		MISCELLANEOUS IMPROVEMENTS				
I 55 E FR RD I 55 W FR RD	KAVANAUGH RD TO LORENZO RD Miles = 5.69	RECONSTRUCTION	\$15,000,000		17	2025-2029
		RECONSTRUCTION - PAVEMENTS				
		Roadway Information				
		Miles	AADT	Truck Pct	NHS	
		2.32		0.0	N	
I 55 E FR RD I 55 W FR RD	ILL 129 TO LORENZO RD	UTILITY ADJUSTMENT	\$500,000		12	2025-2029
		RECONSTRUCTION - PAVEMENTS				

**FY 2024-2029 Rebuild Illinois
Highway Improvement Program
District 1
State Highways
WILL COUNTY**

Route / Street	Location	Improvements	Est. Cost	City	MYP Years	
		TAMP Category			Past	Current
JACKSON ST	AT DES PLAINES RIVER	BRIDGE SUPERSTRUCTURE REHAB	\$12,000,000	JOLIET	6	2025-2029
		REHABILITATION - BRIDGES				
				Structure Information		
				<u>Str Number</u> <u>AADT</u> <u>Truck Pct</u> <u>NHS</u>		
				0990239 1,500 12 N		
JACKSON ST	AT DES PLAINES RIVER	CONSTRUCTION ENGINEERING	\$1,800,000	JOLIET	2	2025-2029
		REHABILITATION - BRIDGES				
NEW AVE	ILL 171 (STATE ST) TO LONG RUN CREEK Miles = 1.68	DESIGNED OVERLAY NEW SHOULDERS	\$1,075,000	LOCKPORT	3	2024
		REHABILITATION - PAVEMENTS				
				Roadway Information		
				<u>Miles</u> <u>AADT</u> <u>Truck Pct</u> <u>NHS</u>		
				1.68 5,750 6.0 N		
OLD CHICAGO RD	AT FORKED CREEK 0.5 MI N OF MANTENO RD	BRIDGE DECK OVERLAY BRIDGE JOINT REPLACE/REPAIR	\$550,000		2	2024
		PRESERVATION - BRIDGES				

**FY 2024-2029 Rebuild Illinois
Highway Improvement Program
District 1
State Highways
WILL COUNTY**

Route / Street	Location	Improvements	Est. Cost	City	MYP Years	
		TAMP Category			Past	Current
RICHARDS ST	AT HICKORY CREEK N OF I-80	BRIDGE SUPERSTRUCTURE REHAB BRIDGE WIDENING PIER REPAIR	\$14,220,000	JOLIET	19	2025-2029
		REHABILITATION - BRIDGES				
					Structure Information	
					<u>Str Number</u>	<u>AADT</u>
					0990123	7,950
					<u>Truck Pct</u>	<u>NHS</u>
					8	N
VARIOUS	MOVABLE BRIDGES IN JOLIET AREA	CONSTRUCTION ENGINEERING	\$1,600,000	JOLIET	1	2024
		MISCELLANEOUS IMPROVEMENTS				
VETERANS PKWY	AT I-55	BRIDGE DECK OVERLAY BRIDGE JOINT REPLACE/REPAIR	\$849,000	BOLINGBROOK	2	2025-2029
		PRESERVATION - BRIDGES				

DISTRICT-WIDE

FY 2024-2029

PROPOSED HIGHWAY IMPROVEMENT PROGRAM

**FY 2024-2029 Rebuild Illinois
Highway Improvement Program
District 1
State Highways
DISTRICT-WIDE**

Route / Street	Location	Improvements	Est. Cost	City	MYP Years	
		TAMP Category			Past	Current
VARIOUS	BUREAU OF CONSTRUCTION - VARIOUS CONSTRUCTION ENGINEERING - PLAN REVIEW	CONSTRUCTION ENGINEERING	\$500,000		1	2024
		MISCELLANEOUS IMPROVEMENTS				
VARIOUS	BUREAU OF CONSTRUCTION - VARIOUS CONSTRUCTION ENGINEERING - PLAN REVIEW	CONSTRUCTION ENGINEERING	\$500,000		1	2025-2029
		MISCELLANEOUS IMPROVEMENTS				
VARIOUS	VARIOUS PLAN PREPARATION	P.E. (PHASE II)	\$4,600,000		2	2025-2029
		MISCELLANEOUS IMPROVEMENTS				
VARIOUS	VARIOUS LOCATIONS	DRAINAGE	\$4,800,000		1	2025-2029
		MISCELLANEOUS IMPROVEMENTS				
VARIOUS	VARIOUS EXPRESSWAY LOCATIONS	IMPACT ATTENUATORS MISC TRAFFIC CONTROL	\$7,825,000		5	2025-2029
		SAFETY				

**FY 2024-2029 Rebuild Illinois
Highway Improvement Program
District 1
State Highways
DISTRICT-WIDE**

Route / Street	Location	Improvements	Est. Cost	City	MYP Years	
		TAMP Category			Past	Current
VARIOUS	VARIOUS DISTRICT WIDE PAVEMENT & BRIDGE PRESERVATION	SMART OVERLAY BRIDGE DECK OVERLAY BRIDGE JOINT REPLACE/REPAIR	\$19,023,000		5	2024
		PRESERVATION - PAVEMENTS				
VARIOUS	VARIOUS DISTRICT WIDE PAVEMENT & BRIDGE PRESERVATION	P.E. (PHASE II)	\$10,387,000		5	2024
		PRESERVATION - PAVEMENTS				
VARIOUS	VARIOUS DISTRICT WIDE PAVEMENT & BRIDGE PRESERVATION	CONSTRUCTION ENGINEERING	\$13,500,000		5	2024
		PRESERVATION - PAVEMENTS				
VARIOUS	VARIOUS DISTRICT WIDE PAVEMENT & BRIDGE PRESERVATION	SMART OVERLAY BRIDGE DECK OVERLAY BRIDGE JOINT REPLACE/REPAIR	\$19,107,000		5	2025-2029
		PRESERVATION - PAVEMENTS				

**FY 2024-2029 Rebuild Illinois
Highway Improvement Program
District 1
State Highways
DISTRICT-WIDE**

Route / Street	Location	Improvements	Est. Cost	City	MYP Years	
		TAMP Category			Past	Current
VARIOUS	VARIOUS DISTRICT WIDE PAVEMENT & BRIDGE PRESERVATION	P.E. (PHASE II)	\$10,387,000		5	2025-2029
		PRESERVATION - PAVEMENTS				
VARIOUS	VARIOUS DISTRICT WIDE PAVEMENT & BRIDGE PRESERVATION	CONSTRUCTION ENGINEERING	\$13,500,000		5	2025-2029
		PRESERVATION - PAVEMENTS				
VARIOUS	UNRESTRICTED VARIOUS DISTRICT WIDE PAVEMENT & BRIDGE PRESERVATION	SMART OVERLAY BRIDGE DECK OVERLAY BRIDGE JOINT REPLACE/REPAIR	\$161,280,000		1	2025-2029
		PRESERVATION - PAVEMENTS				
VARIOUS	UNRESTRICTED VARIOUS DISTRICT WIDE PAVEMENT & BRIDGE PRESERVATION	P.E. (PHASE II) CONSTRUCTION ENGINEERING	\$50,435,000		1	2025-2029
		PRESERVATION - PAVEMENTS				
VARIOUS	VARIOUS CONSTRUCTION DISTRICT WIDE	STANDARD OVERLAY BRIDGE JOINT REPLACE/REPAIR BRIDGE DECK OVERLAY	\$56,663,000		1	2025-2029
		PRESERVATION - PAVEMENTS				

**FY 2024-2029 Rebuild Illinois
Highway Improvement Program
District 1
State Highways
DISTRICT-WIDE**

Route / Street	Location	Improvements	Est. Cost	City	MYP Years	
		TAMP Category			Past	Current
VARIOUS	VARIOUS CONSTRUCTION DISTRICT WIDE	CONSTRUCTION ENGINEERING	\$34,270,000		1	2025-2029
		PRESERVATION - PAVEMENTS				
VARIOUS	HIGHWAY SAFETY IMPROVEMENT PROGRAM PROJECTS	SAFETY IMPROVEMENTS	\$29,764,000		1	2025-2029
		SAFETY				
VARIOUS	VARIOUS LOCATIONS	RR FLAGGER UTILITY ADJUSTMENT	\$1,148,000		2	2024
		MISCELLANEOUS IMPROVEMENTS				
VARIOUS	VARIOUS LOCATIONS	RR FLAGGER UTILITY ADJUSTMENT	\$2,189,000		2	2025-2029
		MISCELLANEOUS IMPROVEMENTS				
VARIOUS	VARIOUS LOCATIONS	TREE REMOVAL	\$1,000,000		1	2024
		MISCELLANEOUS IMPROVEMENTS				
VARIOUS	VARIOUS LOCATIONS	TREE REMOVAL	\$2,063,000		1	2025-2029
		MISCELLANEOUS IMPROVEMENTS				

**FY 2024-2029 Rebuild Illinois
Highway Improvement Program
District 1
State Highways
DISTRICT-WIDE**

Route / Street	Location	Improvements	Est. Cost	City	MYP Years	
		TAMP Category			Past	Current
VARIOUS	BUREAU OF MATERIALS - VARIOUS GEOTECHNICAL	CE QA/MATERIALS TESTING	\$1,000,000		1	2024
		MISCELLANEOUS IMPROVEMENTS				
VARIOUS	BUREAU OF MATERIALS - VARIOUS GEOTECHNICAL	CE QA/MATERIALS TESTING	\$500,000		1	2025-2029
		MISCELLANEOUS IMPROVEMENTS				
VARIOUS	BUREAU OF MATERIALS - VARIOUS QUALITY ASSURANCE TESTING	CONSTRUCTION ENGINEERING	\$750,000		3	2024
		MISCELLANEOUS IMPROVEMENTS				
VARIOUS	BUREAU OF MATERIALS - VARIOUS QUALITY ASSURANCE TESTING	CE QA/MATERIALS TESTING	\$2,500,000		2	2024
		MISCELLANEOUS IMPROVEMENTS				
VARIOUS	BUREAU OF MATERIALS - VARIOUS QUALITY ASSURANCE TESTING	CE QA/MATERIALS TESTING	\$2,250,000		1	2025-2029
		MISCELLANEOUS IMPROVEMENTS				
VARIOUS	BUREAU OF MATERIALS - VARIOUS MATERIAL TESTING	CE QA/MATERIALS TESTING	\$1,750,000		1	2024
		MISCELLANEOUS IMPROVEMENTS				

**FY 2024-2029 Rebuild Illinois
Highway Improvement Program
District 1
State Highways
DISTRICT-WIDE**

Route / Street	Location	Improvements	Est. Cost	City	MYP Years	
		TAMP Category			Past	Current
VARIOUS	BUREAU OF MATERIALS - VARIOUS MATERIAL TESTING	CE QA/MATERIALS TESTING	\$2,250,000		1	2025-2029
		MISCELLANEOUS IMPROVEMENTS				
VARIOUS	BUREAU OF MATERIALS - VARIOUS MATERIALS DOCUMENTATION	CE QA/MATERIALS TESTING	\$500,000		2	2024
		MISCELLANEOUS IMPROVEMENTS				
VARIOUS	BUREAU OF CONSTRUCTION - VARIOUS CONSTRUCTION ENGINEERING- VARIOUS ADA IMPROVEMENTS	CONSTRUCTION ENGINEERING	\$800,000		1	2024
		MISCELLANEOUS IMPROVEMENTS				
VARIOUS	BUREAU OF CONSTRUCTION - VARIOUS CONSTRUCTION ENGINEERING - VARIOUS INSPECTORS	CONSTRUCTION ENGINEERING	\$800,000		1	2024
		MISCELLANEOUS IMPROVEMENTS				
VARIOUS	BUREAU OF CONSTRUCTION - VARIOUS CONSTRUCTION ENGINEERING - VARIOUS INSPECTORS	CONSTRUCTION ENGINEERING	\$500,000		1	2025-2029
		MISCELLANEOUS IMPROVEMENTS				

**FY 2024-2029 Rebuild Illinois
Highway Improvement Program
District 1
State Highways
DISTRICT-WIDE**

Route / Street	Location	Improvements	Est. Cost	City	MYP Years	
		TAMP Category			Past	Current
VARIOUS	BUREAU OF CONSTRUCTION - VARIOUS CONSTRUCTION ENGINEERING	CONSTRUCTION ENGINEERING	\$6,875,000		1	2024
		MISCELLANEOUS IMPROVEMENTS				
VARIOUS	BUREAU OF CONSTRUCTION - VARIOUS CONSTRUCTION ENGINEERING	CONSTRUCTION ENGINEERING	\$3,723,000		1	2025-2029
		MISCELLANEOUS IMPROVEMENTS				
VARIOUS	BUREAU OF CONSTRUCTION - VARIOUS CONSTRUCTION ENGINEERING - VARIOUS INSPECTOR	CONSTRUCTION ENGINEERING	\$500,000		1	2024
		MISCELLANEOUS IMPROVEMENTS				
VARIOUS	BUREAU OF CONSTRUCTION - VARIOUS CONSTRUCTION ENGINEERING - HYBRID CONTRACT	CONSTRUCTION ENGINEERING	\$1,250,000		1	2024
		MISCELLANEOUS IMPROVEMENTS				
VARIOUS	BUREAU OF CONSTRUCTION - VARIOUS CONSTRUCTION ENGINEERING - HYBRID CONTRACT	CONSTRUCTION ENGINEERING	\$750,000		1	2025-2029
		MISCELLANEOUS IMPROVEMENTS				

**FY 2024-2029 Rebuild Illinois
Highway Improvement Program
District 1
State Highways
DISTRICT-WIDE**

Route / Street	Location	Improvements	Est. Cost	City	MYP Years	
		TAMP Category			Past	Current
VARIOUS	BUREAU OF CONSTRUCTION - VARIOUS CONSTRUCTION ENGINEERING INSPECTIONS	CONSTRUCTION ENGINEERING	\$500,000		2	2024
		MISCELLANEOUS IMPROVEMENTS				
VARIOUS	BUREAU OF CONSTRUCTION - VARIOUS CONSTRUCTION ENGINEERING - BRIDGE PAINTING	CONSTRUCTION ENGINEERING	\$1,250,000		1	2024
		MISCELLANEOUS IMPROVEMENTS				
VARIOUS	BUREAU OF CONSTRUCTION - VARIOUS CONSTRUCTION ENGINEERING - BRIDGE PAINTING	CONSTRUCTION ENGINEERING	\$500,000		1	2025-2029
		MISCELLANEOUS IMPROVEMENTS				
VARIOUS	BUREAU OF CONSTRUCTION - VARIOUS CONSTRUCTION ENGINEERING - PCM	CONSTRUCTION ENGINEERING	\$250,000		2	2024
		MISCELLANEOUS IMPROVEMENTS				
VARIOUS	BUREAU OF MAINTENANCE - VARIOUS BRIDGE INSPECTIONS	P.E. (PHASE II)	\$400,000		2	2024
		MISCELLANEOUS IMPROVEMENTS				
VARIOUS	BUREAU OF MAINTENANCE - VARIOUS BRIDGE INSPECTIONS	P.E. (PHASE II)	\$1,500,000		2	2025-2029
		MISCELLANEOUS IMPROVEMENTS				

**FY 2024-2029 Rebuild Illinois
Highway Improvement Program
District 1
State Highways
DISTRICT-WIDE**

Route / Street	Location	Improvements	Est. Cost	City	MYP Years	
		TAMP Category			Past	Current
VARIOUS	VARIOUS LOCATIONS - CONTRACT MAINTENANCE	MISCELLANEOUS	\$1,000,000		2	2024
		MAINTENANCE - PAVEMENTS				
VARIOUS	VARIOUS LOCATIONS - CONTRACT MAINTENANCE	MISCELLANEOUS	\$7,100,000		2	2025-2029
		MAINTENANCE - PAVEMENTS				
VARIOUS	BUREAU OF MAINTENANCE - VARIOUS CONTRACT MAINTENANCE CE	CONSTRUCTION ENGINEERING	\$1,750,000		2	2024
		MISCELLANEOUS IMPROVEMENTS				
VARIOUS	BUREAU OF MAINTENANCE - VARIOUS CONTRACT MAINTENANCE CE	CONSTRUCTION ENGINEERING	\$4,750,000		2	2025-2029
		MISCELLANEOUS IMPROVEMENTS				
VARIOUS	BUREAU OF MAINTENANCE - VARIOUS LANDSCAPE ARCHITECTURAL SERVICES/ ROADSIDE	CONSTRUCTION ENGINEERING P.E. (PHASE I) P.E. (PHASE II)	\$2,500,000		1	2024
		MISCELLANEOUS IMPROVEMENTS				

**FY 2024-2029 Rebuild Illinois
Highway Improvement Program
District 1
State Highways
DISTRICT-WIDE**

Route / Street	Location	Improvements	Est. Cost	City	MYP Years	
		TAMP Category			Past	Current
VARIOUS	BUREAU OF MAINTENANCE - VARIOUS LANDSCAPE ARCHITECTURAL SERVICES/ ROADSIDE	P.E. (PHASE I) P.E. (PHASE II) CONSTRUCTION ENGINEERING MISCELLANEOUS IMPROVEMENTS	\$7,500,000		1	2025-2029
VARIOUS	BUREAU OF PROGRAMMING - VARIOUS DRAINAGE STUDIES & HYDRAULIC REPORTS - PROJECT MNGT	P.E. (PHASE I) P.E. PROJECT MANAGERS MISCELLANEOUS IMPROVEMENTS	\$327,000		4	2024
VARIOUS	BUREAU OF PROGRAMMING - VARIOUS DRAINAGE STUDIES & HYDRAULIC REPORTS - PROJECT MNGT	P.E. (PHASE I) P.E. PROJECT MANAGERS MISCELLANEOUS IMPROVEMENTS	\$400,000		2	2025-2029
VARIOUS	BUREAU OF PROGRAMMING - TRAFFIC COUNTS/CRASH ANALYSIS	P.E. (PHASE I) MISCELLANEOUS IMPROVEMENTS	\$1,000,000		1	2024
VARIOUS	BUREAU OF PROGRAMMING - TRAFFIC COUNTS/CRASH ANALYSIS	P.E. (PHASE I) MISCELLANEOUS IMPROVEMENTS	\$2,000,000		1	2025-2029

**FY 2024-2029 Rebuild Illinois
Highway Improvement Program
District 1
State Highways
DISTRICT-WIDE**

Route / Street	Location	Improvements	Est. Cost	City	MYP Years	
		TAMP Category			Past	Current
VARIOUS	BUREAU OF PROGRAMMING - DATA BANK - ROADWAY INVENTORY, FUNCTIONAL CLASSIFICATION, STRUCTURES, & PAVEMENT PRESERVATION	P.E. (PHASE I)	\$1,000,000		2	2024
		MISCELLANEOUS IMPROVEMENTS				
VARIOUS	BUREAU OF PROGRAMMING - DATA BANK - ROADWAY INVENTORY, FUNCTIONAL CLASSIFICATION, STRUCTURES, & PAVEMENT PRESERVATION	P.E. (PHASE I)	\$1,000,000		2	2025-2029
		MISCELLANEOUS IMPROVEMENTS				
VARIOUS	BUREAU OF PROGRAMMING - PROJECT STUDIES/ IN-HOUSE UNIT /PROGRAM MNGT	P.E. (PHASE I) P.E. PROJECT MANAGERS	\$2,500,000		3	2024
		MISCELLANEOUS IMPROVEMENTS				
VARIOUS	BUREAU OF PROGRAMMING - PROJECT STUDIES/ IN-HOUSE UNIT /PROGRAM MNGT	P.E. (PHASE I) P.E. PROJECT MANAGERS	\$4,500,000		3	2025-2029
		MISCELLANEOUS IMPROVEMENTS				
VARIOUS	BUREAU OF PROGRAMMING - PROJECT STUDIES - CONSULTANT STUDIES UNIT/ PROGRAM MNGT	P.E. (PHASE I)	\$1,500,000		2	2024
		MISCELLANEOUS IMPROVEMENTS				

**FY 2024-2029 Rebuild Illinois
Highway Improvement Program
District 1
State Highways
DISTRICT-WIDE**

Route / Street	Location	Improvements	Est. Cost	City	MYP Years	
		TAMP Category			Past	Current
VARIOUS	BUREAU OF PROGRAMMING - PROJECT STUDIES - CONSULTANT STUDIES UNIT/ PROGRAM MNGT	P.E. (PHASE I)	\$2,500,000		2	2025-2029
		MISCELLANEOUS IMPROVEMENTS				
VARIOUS	BUREAU OF PROGRAMMING - PROJECT STUDIES - CONSULTANT STUDIES UNIT/ PROGRAM MNGT	P.E. (PHASE I) P.E. PROJECT MANAGERS	\$1,500,000		4	2024
		MISCELLANEOUS IMPROVEMENTS				
VARIOUS	BUREAU OF PROGRAMMING - PROJECT STUDIES - CONSULTANT STUDIES UNIT/ PROGRAM MNGT	P.E. (PHASE I) P.E. PROJECT MANAGERS	\$3,500,000		1	2025-2029
		MISCELLANEOUS IMPROVEMENTS				
VARIOUS	BUREAU OF PROGRAMMING - VARIOUS ENVIRONMENTAL STUDIES PROJECT MNGT	P.E. (PHASE I) P.E. PROJECT MANAGERS	\$1,250,000		3	2024
		MISCELLANEOUS IMPROVEMENTS				
VARIOUS	BUREAU OF PROGRAMMING - VARIOUS ENVIRONMENTAL STUDIES PROJECT MNGT	P.E. (PHASE I) P.E. PROJECT MANAGERS	\$1,500,000		3	2025-2029
		MISCELLANEOUS IMPROVEMENTS				
VARIOUS	VARIOUS LOCATIONS - USACOE PERMIT REVIEW SERVICES	MISCELLANEOUS	\$120,000		3	2024
		MISCELLANEOUS IMPROVEMENTS				

**FY 2024-2029 Rebuild Illinois
Highway Improvement Program
District 1
State Highways
DISTRICT-WIDE**

Route / Street	Location	Improvements	Est. Cost	City	MYP Years	
		TAMP Category			Past	Current
VARIOUS	VARIOUS LOCATIONS - USACOE PERMIT REVIEW SERVICES	MISCELLANEOUS	\$360,000		3	2025-2029
		MISCELLANEOUS IMPROVEMENTS				
VARIOUS	BUREAU OF PROGRAMMING - VARIOUS GEOMETRIC PROGRAM MNGT	P.E. (PHASE I) P.E. PROJECT MANAGERS	\$1,750,000		4	2024
		MISCELLANEOUS IMPROVEMENTS				
VARIOUS	BUREAU OF PROGRAMMING - VARIOUS GEOMETRIC PROGRAM MNGT	P.E. (PHASE I) P.E. PROJECT MANAGERS	\$2,500,000		2	2025-2029
		MISCELLANEOUS IMPROVEMENTS				
VARIOUS	BUREAU OF PROGRAMMING - PROJECT STUDIES - PROJECT MNGT	P.E. (PHASE I)	\$3,500,000		2	2025-2029
		MISCELLANEOUS IMPROVEMENTS				
VARIOUS	VARIOUS LOCATIONS	WETLAND MITIGATION	\$2,000,000		2	2024
		MISCELLANEOUS IMPROVEMENTS				
VARIOUS	VARIOUS LOCATIONS	WETLAND MITIGATION	\$10,000,000		2	2025-2029
		MISCELLANEOUS IMPROVEMENTS				

**FY 2024-2029 Rebuild Illinois
Highway Improvement Program
District 1
State Highways
DISTRICT-WIDE**

Route / Street	Location	Improvements	Est. Cost	City	MYP Years	
		TAMP Category			Past	Current
VARIOUS	BUREAU OF TRAFFIC - TRAFFIC STUDIES	P.E. (PHASE I)	\$400,000		2	2024
		MISCELLANEOUS IMPROVEMENTS				
VARIOUS	BUREAU OF TRAFFIC - TRAFFIC STUDIES	P.E. (PHASE II)	\$800,000		1	2024
		MISCELLANEOUS IMPROVEMENTS				
VARIOUS	BUREAU OF TRAFFIC - TRAFFIC STUDIES	P.E. (PHASE II)	\$800,000		1	2025-2029
		MISCELLANEOUS IMPROVEMENTS				
VARIOUS	BUREAU OF TRAFFIC - SCAT TIMING	P.E. (PHASE II)	\$1,000,000		2	2024
		MISCELLANEOUS IMPROVEMENTS				
VARIOUS	BUREAU OF TRAFFIC - SCAT TIMING	P.E. (PHASE II)	\$400,000		1	2025-2029
		MISCELLANEOUS IMPROVEMENTS				
VARIOUS	BUREAU OF TRAFFIC - TRAFFIC PROGRAM MNGT	P.E. (PHASE II)	\$3,000,000		2	2024
		MISCELLANEOUS IMPROVEMENTS				

**FY 2024-2029 Rebuild Illinois
Highway Improvement Program
District 1
State Highways
DISTRICT-WIDE**

Route / Street	Location	Improvements	Est. Cost	City	MYP Years	
		TAMP Category			Past	Current
VARIOUS	BUREAU OF TRAFFIC - TRAFFIC PROGRAM MNGT	P.E. (PHASE II)	\$2,500,000		1	2025-2029
		MISCELLANEOUS IMPROVEMENTS				
VARIOUS	BUREAU OF TRAFFIC - TRAFFIC SIGNAL DESIGN	P.E. (PHASE II)	\$2,300,000		1	2024
		MISCELLANEOUS IMPROVEMENTS				
VARIOUS	BUREAU OF TRAFFIC - TRAFFIC SIGNAL DESIGN	P.E. (PHASE II)	\$700,000		1	2025-2029
		MISCELLANEOUS IMPROVEMENTS				
VARIOUS	BUREAU OF TRAFFIC - STUDIES PROGRAM MNGT	P.E. (PHASE II)	\$500,000		1	2024
		MISCELLANEOUS IMPROVEMENTS				
VARIOUS	BUREAU OF TRAFFIC - STUDIES PROGRAM MNGT	P.E. (PHASE II)	\$7,500,000		1	2025-2029
		MISCELLANEOUS IMPROVEMENTS				
VARIOUS	BUREAU OF ELECTRICAL - VARIOUS ITS	P.E. (PHASE II)	\$250,000		1	2024
		MISCELLANEOUS IMPROVEMENTS				

**FY 2024-2029 Rebuild Illinois
Highway Improvement Program
District 1
State Highways
DISTRICT-WIDE**

Route / Street	Location	Improvements	Est. Cost	City	MYP Years	
		TAMP Category			Past	Current
VARIOUS	BUREAU OF ELECTRICAL - VARIOUS ITS	P.E. (PHASE II)	\$250,000		1	2025-2029
		MISCELLANEOUS IMPROVEMENTS				
VARIOUS	BUREAU OF TRAFFIC/ELECTRICAL - VARIOUS ITS	CONSTRUCTION ENGINEERING	\$600,000		2	2024
		MISCELLANEOUS IMPROVEMENTS				
VARIOUS	BUREAU OF ELECTRICAL - VARIOUS PUMP STATIONS	P.E. (PHASE II)	\$1,350,000		2	2024
		MISCELLANEOUS IMPROVEMENTS				
VARIOUS	BUREAU OF TRAFFIC - OPERATIONS PAVEMENT MARKING OTHER TRAFFIC CONTROL	CONSTRUCTION ENGINEERING	\$1,200,000		2	2024
		MISCELLANEOUS IMPROVEMENTS				
VARIOUS	BUREAU OF TRAFFIC - OPERATIONS PAVEMENT MARKING OTHER TRAFFIC CONTROL	CONSTRUCTION ENGINEERING	\$1,000,000		1	2025-2029
		MISCELLANEOUS IMPROVEMENTS				

**FY 2024-2029 Rebuild Illinois
Highway Improvement Program
District 1
State Highways
DISTRICT-WIDE**

Route / Street	Location	Improvements	Est. Cost	City	MYP Years	
		TAMP Category			Past	Current
VARIOUS	BUREAU OF TRAFFIC - OVERHEAD SIGN STRUCTURE & HIGH MAST TOWER STRUCTURAL INSPECTIONS	P.E. (PHASE II)	\$750,000		1	2025-2029
		MISCELLANEOUS IMPROVEMENTS				
VARIOUS	BUREAU OF TRAFFIC - OVERHEAD SIGN STRUCTURE & HIGH MAST TOWER STRUCTURAL INSPECTIONS	P.E. (PHASE II) CONSTRUCTION ENGINEERING	\$1,000,000		2	2024
		MISCELLANEOUS IMPROVEMENTS				
VARIOUS	BUREAU OF DESIGN - VARIOUS PLAN PREPARATION - STRUCTURES	P.E. (PHASE II)	\$3,500,000		4	2024
		MISCELLANEOUS IMPROVEMENTS				
VARIOUS	BUREAU OF DESIGN - VARIOUS PLAN PREPARATION - STRUCTURES	P.E. (PHASE II)	\$5,450,000		2	2025-2029
		MISCELLANEOUS IMPROVEMENTS				
VARIOUS	BUREAU OF DESIGN - VARIOUS PLAN PREPARATION - ROADWAYS	P.E. (PHASE II)	\$3,550,000		2	2024
		MISCELLANEOUS IMPROVEMENTS				

**FY 2024-2029 Rebuild Illinois
Highway Improvement Program
District 1
State Highways
DISTRICT-WIDE**

Route / Street	Location	Improvements	Est. Cost	City	MYP Years	
		TAMP Category			Past	Current
VARIOUS	BUREAU OF DESIGN - VARIOUS PLAN PREPARATION - ROADWAYS	P.E. (PHASE II)	\$4,500,000		2	2025-2029
		MISCELLANEOUS IMPROVEMENTS				
VARIOUS	BUREAU OF DESIGN - VARIOUS ROADWAY AND STRUCTURES	P.E. (PHASE II)	\$750,000		3	2024
		MISCELLANEOUS IMPROVEMENTS				
VARIOUS	BUREAU OF DESIGN - VARIOUS PLAN PREPARATION	P.E. (PHASE II)	\$2,000,000		1	2024
		MISCELLANEOUS IMPROVEMENTS				
VARIOUS	BUREAU OF DESIGN - VARIOUS PLAN PREPARATION	P.E. (PHASE II)	\$1,000,000		1	2025-2029
		MISCELLANEOUS IMPROVEMENTS				
VARIOUS	BUREAU OF DESIGN - VARIOUS PLAN PREPARATION - ROADWAYS & VALUE ENGINEERING	P.E. (PHASE II)	\$1,000,000		2	2024
		MISCELLANEOUS IMPROVEMENTS				
VARIOUS	BUREAU OF DESIGN - VARIOUS HAZARDOUS WASTE ASSESSMENT	P.E. (PHASE II)	\$6,500,000		4	2024
		MISCELLANEOUS IMPROVEMENTS				

**FY 2024-2029 Rebuild Illinois
Highway Improvement Program
District 1
State Highways
DISTRICT-WIDE**

Route / Street	Location	Improvements	Est. Cost	City	MYP Years	
		TAMP Category			Past	Current
VARIOUS	BUREAU OF DESIGN - VARIOUS HAZARDOUS WASTE ASSESSMENT	P.E. (PHASE II)	\$7,000,000		3	2025-2029
		MISCELLANEOUS IMPROVEMENTS				
VARIOUS	BUREAU OF DESIGN - VARIOUS SUBSURFACE UTILITY ENGINEERING (SUE)	P.E. (PHASE II)	\$16,250,000		2	2024
		MISCELLANEOUS IMPROVEMENTS				
VARIOUS	BUREAU OF DESIGN - VARIOUS SUBSURFACE UTILITY ENGINEERING (SUE)	P.E. (PHASE II)	\$9,500,000		2	2025-2029
		MISCELLANEOUS IMPROVEMENTS				
VARIOUS	BUREAU OF DESIGN - PROGRAM MNGT	P.E. (PHASE II)	\$4,900,000		4	2024
		MISCELLANEOUS IMPROVEMENTS				
VARIOUS	BUREAU OF DESIGN - PROGRAM MNGT	P.E. (PHASE II)	\$6,000,000		4	2025-2029
		MISCELLANEOUS IMPROVEMENTS				
VARIOUS	BUREAU OF LAND ACQUISITION - VARIOUS PE ROW (LAND SURVEYING)	P.E. (ROW)	\$2,700,000		1	2024
		MISCELLANEOUS IMPROVEMENTS				

**FY 2024-2029 Rebuild Illinois
Highway Improvement Program
District 1
State Highways
DISTRICT-WIDE**

Route / Street	Location	Improvements	Est. Cost	City	MYP Years	
		TAMP Category			Past	Current
VARIOUS	BUREAU OF LAND ACQUISITION - PROJECT MANAGERS CONSULTANT	P.E. PROJECT MANAGERS	\$400,000		3	2024
		MISCELLANEOUS IMPROVEMENTS				
VARIOUS	BUREAU OF LAND ACQUISITION - PROJECT MANAGERS CONSULTANT	P.E. PROJECT MANAGERS	\$400,000		2	2025-2029
		MISCELLANEOUS IMPROVEMENTS				
VARIOUS	VARIOUS PH I ENGINEERING - SURVEYS	P.E. SURVEYS (PHASE I)	\$500,000		1	2024
		MISCELLANEOUS IMPROVEMENTS				
VARIOUS	VARIOUS PH I ENGINEERING - SURVEYS	P.E. SURVEYS (PHASE I)	\$500,000		1	2025-2029
		MISCELLANEOUS IMPROVEMENTS				
VARIOUS	LOCAL ROADS CONSULTANT	P.E. PROJECT MANAGERS	\$1,750,000		2	2024
		MISCELLANEOUS IMPROVEMENTS				
VARIOUS	LOCAL ROADS CONSULTANT	P.E. PROJECT MANAGERS	\$6,526,000		2	2025-2029
		MISCELLANEOUS IMPROVEMENTS				

**FY 2024-2029 Rebuild Illinois
Highway Improvement Program
District 1
State Highways
DISTRICT-WIDE**

Route / Street	Location	Improvements	Est. Cost	City	MYP Years	
		TAMP Category			Past	Current
VARIOUS	BUREAU OF PROGRAMMING - VARIOUS DRAINAGE STUDIES & HYDRAULIC REPORTS - PROJECT MNGT	P.E. (PHASE I)	\$400,000		1	2024
		MISCELLANEOUS IMPROVEMENTS				
VARIOUS	BUREAU OF PROGRAMMING - VARIOUS DRAINAGE STUDIES & HYDRAULIC REPORTS - PROJECT MNGT	P.E. (PHASE I)	\$400,000		1	2025-2029
		MISCELLANEOUS IMPROVEMENTS				
VARIOUS	BUREAU OF PROGRAMMING - ROADWAY, STREAM & NPDES/SURVEY	P.E. (PHASE I)	\$300,000		1	2024
		MISCELLANEOUS IMPROVEMENTS				
VARIOUS	BUREAU OF PROGRAMMING - ROADWAY, STREAM & NPDES/SURVEY	P.E. (PHASE I)	\$300,000		1	2025-2029
		MISCELLANEOUS IMPROVEMENTS				
VARIOUS	DISTRICT MISCELLANEOUS	MISCELLANEOUS PROJECTS	\$1,000,000		2	2024
		MISCELLANEOUS IMPROVEMENTS				
VARIOUS	DISTRICT MISCELLANEOUS	MISCELLANEOUS PROJECTS	\$4,000,000		2	2025-2029
		MISCELLANEOUS IMPROVEMENTS				

**FY 2024-2029 Rebuild Illinois
Highway Improvement Program
District 1
State Highways
DISTRICT-WIDE**

Route / Street	Location	Improvements	Est. Cost	City	MYP Years	
		TAMP Category			Past	Current
VARIOUS	BUREAU OF DESIGN - WASTE ASSESSMENT	P.E. (PHASE II)	\$1,000,000		1	2024
		MISCELLANEOUS IMPROVEMENTS				
VARIOUS	BUREAU OF DESIGN - WASTE ASSESSMENT	P.E. (PHASE II)	\$5,000,000		1	2025-2029
		MISCELLANEOUS IMPROVEMENTS				

DISTRICT 1

FY 2024-2027

PROPOSED LOCAL PROJECTS

**FY 2024-2027 Rebuild Illinois
Highway Improvement Program
District 1
Local Highways
COOK COUNTY**

Route / Street	Location	Improvements	Est. Cost	City	MYP Years	
		TAMP Category			Past	Current
US 30 LINCOLN HWY	RIDGELAND AVE TO CENTRAL AVE	LIGHTING	\$906,000	MATTESON	11	2024
		MISCELLANEOUS IMPROVEMENTS				
US 34 OGDEN AVE	EBERLY AVE TO CUSTER AVE	P.E. (PHASE II)	\$941,000	BROOKFIELD LYONS	1	2025-2029
		REHABILITATION - PAVEMENTS				
US 41	AT LAKE AVE	TRAF SIGNAL MODERNIZATION INTERSECTION IMPROVEMENT	\$1,228,000	WILMETTE	4	2024
		MISCELLANEOUS IMPROVEMENTS				
US 41	AT LAKE AVE	CONSTRUCTION ENGINEERING	\$157,000	WILMETTE	4	2024
		MISCELLANEOUS IMPROVEMENTS				
US 41 JEFFREY DR MARQUETTE DR SOUTH SHORE DR	JEFFREY DR: MARQUETTE DR TO 67TH ST; MARQUETTE DR: S COMMODORE WHALEN DR TO 67TH ST; S SHORE DR: 67TH ST TO 68TH ST	P.E. (PHASE II)	\$8,000,000	CHICAGO	2	2024
		MISCELLANEOUS IMPROVEMENTS				

**FY 2024-2027 Rebuild Illinois
Highway Improvement Program
District 1
Local Highways
COOK COUNTY**

Route / Street	Location	Improvements	Est. Cost	City	MYP Years	
		TAMP Category			Past	Current
US 41 JEFFREY DR MARQUETTE DR SOUTH SHORE DR	JEFFREY DR: MARQUETTE DR TO 67TH ST; MARQUETTE DR: S COMMODORE WHALEN DR TO 67TH ST; S SHORE DR: 67TH ST TO 68TH ST	MISCELLANEOUS	\$52,000,000	CHICAGO	4	2025-2029
		MISCELLANEOUS IMPROVEMENTS				
US 41 JEFFREY DR MARQUETTE DR SOUTH SHORE DR	JEFFREY DR: MARQUETTE DR TO 67TH ST; MARQUETTE DR: S COMMODORE WHALEN DR TO 67TH ST; S SHORE DR: 67TH ST TO 68TH ST	CONSTRUCTION ENGINEERING	\$8,000,000	CHICAGO	4	2025-2029
		MISCELLANEOUS IMPROVEMENTS				
ILL 19 IRVING PARK RD	SCHAUMBURG RD TO ILL 59	WIDENING EXISTING PAVEMENT	\$5,304,000	STREAMWOOD	2	2024
		MISCELLANEOUS IMPROVEMENTS				
ILL 19 IRVING PARK RD	SCHAUMBURG RD TO ILL 59	CONSTRUCTION ENGINEERING	\$358,000	STREAMWOOD	2	2024
		MISCELLANEOUS IMPROVEMENTS				
ILL 43 HARLEM AVE	AT 91ST ST	INTERSECTION IMPROVEMENT	\$1,429,000	BRIDGEVIEW	14	2025-2029
		SAFETY				

**FY 2024-2027 Rebuild Illinois
Highway Improvement Program
District 1
Local Highways
COOK COUNTY**

Route / Street	Location	Improvements	Est. Cost	City	MYP Years	
		TAMP Category			Past	Current
ILL 43 HARLEM AVE	AT 91ST ST	CONSTRUCTION ENGINEERING	\$169,000	BRIDGEVIEW	5	2025-2029
		SAFETY				
ILL 50 CICERO AVE	AT SANITARY & SHIP CANAL	BRIDGE REPLACEMENT	\$18,800,000	CHICAGO	1	2024
		RECONSTRUCTION - BRIDGES				
ILL 56 BUTTERFIELD RD	WOLF RD TO MANNHEIM RD	P.E. (PHASE II)	\$1,500,000	HILLSIDE	1	2024
		RECONSTRUCTION - PAVEMENTS				
ILL 56 BUTTERFIELD RD	WOLF RD TO MANNHEIM RD	LAND ACQUISITION	\$500,000	HILLSIDE	1	2024
		RECONSTRUCTION - PAVEMENTS				
17TH AVE	AT SILVER CREEK S OF ILL 64	BRIDGE REPLACEMENT	\$1,750,000	MELROSE PARK	7	2024
		RECONSTRUCTION - BRIDGES				
17TH AVE	AT SILVER CREEK S OF ILL 64	CONSTRUCTION ENGINEERING	\$140,000	MELROSE PARK	7	2024
		RECONSTRUCTION - BRIDGES				

**FY 2024-2027 Rebuild Illinois
Highway Improvement Program
District 1
Local Highways
COOK COUNTY**

Route / Street	Location	Improvements	Est. Cost	City	MYP Years	
		TAMP Category			Past	Current
19TH AVE	OAK ST TO MADISON ST Miles = 0.45	RECONSTRUCTION	\$2,714,000	MAYWOOD	2	2025-2029
		RECONSTRUCTION - PAVEMENTS				
19TH AVE	OAK ST TO MADISON ST	CONSTRUCTION ENGINEERING	\$262,000	MAYWOOD	2	2025-2029
		RECONSTRUCTION - PAVEMENTS				
21ST ST	AT ADDISON CREEK W OF 19TH AVE	P.E. (PHASE II)	\$145,000	BROADVIEW	1	2025-2029
		<i>ILLINOIS SPECIAL BRIDGE PROGRAM LOCAL PROJECT; CONTINGENT UPON LOCAL AGENCY PROVIDING MATCHING FUNDS.</i>				
		RECONSTRUCTION - BRIDGES				
21ST ST	AT ADDISON CREEK W OF 19TH AVE	BRIDGE REPLACEMENT	\$2,207,000	BROADVIEW	3	2025-2029
		<i>ILLINOIS SPECIAL BRIDGE PROGRAM LOCAL PROJECT; CONTINGENT UPON LOCAL AGENCY PROVIDING MATCHING FUNDS.</i>				
		RECONSTRUCTION - BRIDGES				
21ST ST	AT ADDISON CREEK W OF 19TH AVE	CONSTRUCTION ENGINEERING	\$184,000	BROADVIEW	3	2025-2029
		<i>ILLINOIS SPECIAL BRIDGE PROGRAM LOCAL PROJECT; CONTINGENT UPON LOCAL AGENCY PROVIDING MATCHING FUNDS.</i>				
		RECONSTRUCTION - BRIDGES				

**FY 2024-2027 Rebuild Illinois
Highway Improvement Program
District 1
Local Highways
COOK COUNTY**

Route / Street	Location	Improvements	Est. Cost	City	MYP Years	
		TAMP Category			Past	Current
25TH AVE	LAWRENCE AVE TO WAVELAND AVE Miles = 1.52	STANDARD OVERLAY	\$940,000	SCHILLER PARK	5	2025-2029
		REHABILITATION - PAVEMENTS				
25TH AVE	LAWRENCE AVE TO WAVELAND AVE	CONSTRUCTION ENGINEERING	\$88,000	SCHILLER PARK	5	2025-2029
		REHABILITATION - PAVEMENTS				
84TH AVE	159TH ST TO 171ST ST Miles = 1.52	DESIGNED OVERLAY	\$980,000	TINLEY PARK	12	2024
		REHABILITATION - PAVEMENTS				
84TH AVE	159TH ST TO 171ST ST	CONSTRUCTION ENGINEERING	\$67,000	TINLEY PARK	9	2024
		REHABILITATION - PAVEMENTS				
95TH ST	AT CALUMET RIVER 0.1 M E OF S CHICAGO AVE	BRIDGE REPLACEMENT	\$36,000,000	CHICAGO	3	2024
		RECONSTRUCTION - BRIDGES				
100TH ST	AT CALUMET RIVER 0.4 MI E OF COMMERCIAL AVE	BRIDGE SUPERSTRUCTURE REPLACE	\$45,120,000	CHICAGO	3	2025-2029
		REHABILITATION - BRIDGES				

**FY 2024-2027 Rebuild Illinois
Highway Improvement Program
District 1
Local Highways
COOK COUNTY**

Route / Street	Location	Improvements	Est. Cost	City	MYP Years	
		TAMP Category			Past	Current
106TH ST	AT CALUMET RIVER 0.5 MI E OF MUSKEGON AVE	BRIDGE SUPERSTRUCTURE REPLACE	\$57,600,000	CHICAGO	2	2025-2029
		REHABILITATION - BRIDGES				
124TH ST	ASHLAND AVE TO HALSTED ST	LIGHTING	\$240,000	CALUMET PARK	9	2024
		MISCELLANEOUS IMPROVEMENTS				
124TH ST	ASHLAND AVE TO HALSTED ST	CONSTRUCTION ENGINEERING	\$12,000	CALUMET PARK	9	2024
		MISCELLANEOUS IMPROVEMENTS				
131ST ST	PULASKI RD TO KEDZIE AVE Miles = 0.99	RECONSTRUCTION	\$4,656,000	ALSIP	8	2024
		RECONSTRUCTION - PAVEMENTS				
131ST ST	PULASKI RD TO KEDZIE AVE	CONSTRUCTION ENGINEERING	\$240,000	ALSIP	8	2024
		RECONSTRUCTION - PAVEMENTS				
135TH ST	CENTRAL AVE TO KOSTNER AVE / CAL SAG RD	BIKEWAY	\$1,175,000	CRESTWOOD	7	2024
		MISCELLANEOUS IMPROVEMENTS				

**FY 2024-2027 Rebuild Illinois
Highway Improvement Program
District 1
Local Highways
COOK COUNTY**

Route / Street	Location	Improvements	Est. Cost	City	MYP Years	
		TAMP Category			Past	Current
135TH ST	CENTRAL AVE TO KOSTNER AVE / CAL SAG RD	CONSTRUCTION ENGINEERING	\$132,000	CRESTWOOD	7	2024
		MISCELLANEOUS IMPROVEMENTS				
143RD ST	WILL-COOK RD TO WOLF RD Miles = 1.00	ADDITIONAL LANES	\$3,000,000	ORLAND PARK	12	2024
		INITIAL CONSTRUCTION - PAVEMENTS				
143RD ST	WILL-COOK RD TO WOLF RD Miles = 0.01	STANDARD OVERLAY	\$1,265,000	ORLAND PARK	4	2024
		REHABILITATION - PAVEMENTS				
143RD ST	WILL-COOK RD TO WOLF RD	CONSTRUCTION ENGINEERING	\$462,000	ORLAND PARK	12	2024
		INITIAL CONSTRUCTION - PAVEMENTS				
167TH ST MULTI USE PATH	STEEPLECHASE PKWY TO 104TH AVE	BIKEWAY	\$2,500,000	ORLAND PARK	2	2025-2029
		MISCELLANEOUS IMPROVEMENTS				
167TH ST MULTI USE PATH	STEEPLECHASE PKWY TO 104TH AVE	CONSTRUCTION ENGINEERING	\$200,000	ORLAND PARK	2	2025-2029
		MISCELLANEOUS IMPROVEMENTS				

**FY 2024-2027 Rebuild Illinois
Highway Improvement Program
District 1
Local Highways
COOK COUNTY**

Route / Street	Location	Improvements	Est. Cost	City	MYP Years	
		TAMP Category			Past	Current
187TH ST	AT CHICAGO HEIGHTS-GLENWOOD RD	INTERSECTION IMPROVEMENT	\$4,000,000	GLENWOOD	12	2024
		SAFETY				
187TH ST	AT CHICAGO HEIGHTS-GLENWOOD RD	CONSTRUCTION ENGINEERING	\$240,000	GLENWOOD	12	2024
		SAFETY				
ALGONQUIN RD	AT NEW WILKE RD	INTERSECTION IMPROVEMENT	\$3,800,000	ROLLING MEADOWS ARLINGTON HEIGHTS	2	2024
		SAFETY				
ALGONQUIN RD	AT NEW WILKE RD	CONSTRUCTION ENGINEERING	\$273,000	ROLLING MEADOWS ARLINGTON HEIGHTS	2	2024
		SAFETY				
AUSTIN BLVD	CERMAK RD TO 29TH ST Miles = 0.80	STANDARD OVERLAY	\$1,651,000	CICERO	7	2025-2029
		REHABILITATION - PAVEMENTS				
AUSTIN BLVD	CERMAK RD TO 29TH ST	CONSTRUCTION ENGINEERING	\$149,000	CICERO	7	2025-2029
		REHABILITATION - PAVEMENTS				

**FY 2024-2027 Rebuild Illinois
Highway Improvement Program
District 1
Local Highways
COOK COUNTY**

Route / Street	Location	Improvements	Est. Cost	City	MYP Years	
		TAMP Category			Past	Current
BALMORAL AVE	ROOSEVELT RD TO CANTERBURY ST Miles = 0.50	RECONSTRUCTION	\$2,840,000	WESTCHESTER	6	2024
		RECONSTRUCTION - PAVEMENTS				
BALMORAL AVE	ROOSEVELT RD TO CANTERBURY ST	CONSTRUCTION ENGINEERING	\$127,000	WESTCHESTER	1	2024
		RECONSTRUCTION - PAVEMENTS				
BEVERLY RD	PRAIRIE STONE PKWY TO BEACON POINTE DR	BIKEWAY	\$2,167,000	HOFFMAN ESTATES	1	2024
		MISCELLANEOUS IMPROVEMENTS				
BEVERLY RD	PRAIRIE STONE PKWY TO BEACON POINTE DR	CONSTRUCTION ENGINEERING	\$248,000	HOFFMAN ESTATES	1	2024
		MISCELLANEOUS IMPROVEMENTS				
BRAINARD AVE	NCL OF LAGRANGE TO 47TH ST Miles = 1.01	STANDARD OVERLAY	\$1,389,000	LA GRANGE LA GRANGE PARK	2	2025-2029
		REHABILITATION - PAVEMENTS				
BRAINARD AVE	NCL OF LAGRANGE TO 47TH ST	CONSTRUCTION ENGINEERING	\$117,000	LA GRANGE LA GRANGE PARK	2	2025-2029
		REHABILITATION - PAVEMENTS				

**FY 2024-2027 Rebuild Illinois
Highway Improvement Program
District 1
Local Highways
COOK COUNTY**

Route / Street	Location	Improvements	Est. Cost	City	MYP Years	
		TAMP Category			Past	Current
BURNHAM AVE	SIBLEY BLVD TO E 154TH ST	LIGHTING	\$546,000	CALUMET CITY BURNHAM	11	2025-2029
		MISCELLANEOUS IMPROVEMENTS				
BURNHAM AVE	SIBLEY BLVD TO E 154TH ST	CONSTRUCTION ENGINEERING	\$38,000	CALUMET CITY BURNHAM	11	2025-2029
		MISCELLANEOUS IMPROVEMENTS				
CALIFORNIA AVE	AT SANITARY & SHIP CANAL N OF I-55 (STEVENSON EXPWY)	BRIDGE REHABILITATION	\$9,292,000	CHICAGO	1	2025-2029
	<i>ILLINOIS SPECIAL BRIDGE PROGRAM LOCAL PROJECT; CONTINGENT UPON LOCAL AGENCY PROVIDING MATCHING FUNDS.</i>					
		REHABILITATION - BRIDGES				
CALIFORNIA AVE	AT SANITARY & SHIP CANAL N OF I-55 (STEVENSON EXPWY)	CONSTRUCTION ENGINEERING	\$117,000	CHICAGO	1	2025-2029
	<i>ILLINOIS SPECIAL BRIDGE PROGRAM LOCAL PROJECT; CONTINGENT UPON LOCAL AGENCY PROVIDING MATCHING FUNDS.</i>					
		REHABILITATION - BRIDGES				
CENTRAL AVE	US 30 (LINCOLN HWY) TO CN RR Miles = 1.00	RECONSTRUCTION	\$2,300,000	MATTESON	12	2024
		RECONSTRUCTION - PAVEMENTS				

**FY 2024-2027 Rebuild Illinois
Highway Improvement Program
District 1
Local Highways
COOK COUNTY**

Route / Street	Location	Improvements	Est. Cost	City	MYP Years	
		TAMP Category			Past	Current
CORNELL DR STONY ISLAND AVE MARQUETTE DR	CORNELL DR & STONY ISLAND AVE: 64TH ST TO 68TH ST; MARQUETTE DR: STONY ISLAND AVE TO RICHARDS DR Miles = 0.94	RECONSTRUCTION	\$20,000,000	CHICAGO	3	2024
		RECONSTRUCTION - PAVEMENTS				
CORNELL DR STONY ISLAND AVE MARQUETTE DR	CORNELL DR & STONY ISLAND AVE: 64TH ST TO 68TH ST; MARQUETTE DR: STONY ISLAND AVE TO RICHARDS DR	CONSTRUCTION ENGINEERING	\$2,000,000	CHICAGO	3	2024
		RECONSTRUCTION - PAVEMENTS				
DIVISION ST	VERMONT ST TO BROADWAY ST Miles = 0.34	STANDARD OVERLAY	\$636,000	BLUE ISLAND	6	2025-2029
		REHABILITATION - PAVEMENTS				
DIVISION ST	VERMONT ST TO BROADWAY ST	CONSTRUCTION ENGINEERING	\$76,000	BLUE ISLAND	6	2025-2029
		REHABILITATION - PAVEMENTS				
DOLTON AVE STATE ST	I-94 (BISHOP FORD EXPWY) TO BURNHAM AVE Miles = 2.13	STANDARD OVERLAY	\$1,500,000	CALUMET CITY	5	2025-2029
		REHABILITATION - PAVEMENTS				

**FY 2024-2027 Rebuild Illinois
Highway Improvement Program
District 1
Local Highways
COOK COUNTY**

Route / Street	Location	Improvements	Est. Cost	City	MYP Years	
		TAMP Category			Past	Current
DUBOIS BLVD BURLINGTON AVE	DUBOIS BLVD: BURLINGTON AVE TO OGDEN AVE; BURLINGTON AVE: DUBOIS BLVD TO SALT CREEK	CURB AND GUTTER	\$4,914,000	BROOKFIELD	1	2024
		MISCELLANEOUS IMPROVEMENTS				
DUBOIS BLVD BURLINGTON AVE	DUBOIS BLVD: BURLINGTON AVE TO OGDEN AVE; BURLINGTON AVE: DUBOIS BLVD TO SALT CREEK	CONSTRUCTION ENGINEERING	\$250,000	BROOKFIELD	1	2024
		MISCELLANEOUS IMPROVEMENTS				
E LAKE AVE	AT N BRANCH CHICAGO RIVER 0.1 MI E OF WAGNER RD <i>ILLINOIS SPECIAL BRIDGE PROGRAM LOCAL PROJECT; CONTINGENT UPON LOCAL AGENCY PROVIDING MATCHING FUNDS.</i>	BRIDGE REPLACEMENT	\$4,300,000	WILMETTE GLENVIEW	5	2025-2029
		RECONSTRUCTION - BRIDGES				
E LAKE AVE	AT N BRANCH CHICAGO RIVER 0.1 MI E OF WAGNER RD <i>ILLINOIS SPECIAL BRIDGE PROGRAM LOCAL PROJECT; CONTINGENT UPON LOCAL AGENCY PROVIDING MATCHING FUNDS.</i>	CONSTRUCTION ENGINEERING	\$336,000	WILMETTE GLENVIEW	5	2025-2029
		RECONSTRUCTION - BRIDGES				
E SAUK TRAIL COTTAGE GROVE AVE	E SAUK TRAIL: STATE ST TO COTTAGE GROVE AVE; COTTAGE GROVE AVE: E SAUK TRAIL TO STEGER RD Miles = 2.27	STANDARD OVERLAY	\$1,668,000	STEGER SOUTH CHICAGO HTS SAUK VILLAGE	1	2025-2029
		REHABILITATION - PAVEMENTS				

**FY 2024-2027 Rebuild Illinois
Highway Improvement Program
District 1
Local Highways
COOK COUNTY**

Route / Street	Location	Improvements	Est. Cost	City	MYP Years	
		TAMP Category			Past	Current
E SAUK TRAIL COTTAGE GROVE AVE	E SAUK TRAIL: STATE ST TO COTTAGE GROVE AVE; COTTAGE GROVE AVE: E SAUK TRAIL TO STEGER RD	CONSTRUCTION ENGINEERING	\$133,000	STEGER SOUTH CHICAGO HTS SAUK VILLAGE	1	2025-2029
		REHABILITATION - PAVEMENTS				
ENGLEWOOD MULTI-USE TRAIL	HOYNE AVE TO LOWE AVE	BIKEWAY	\$20,000,000	CHICAGO	1	2025-2029
		MISCELLANEOUS IMPROVEMENTS				
EWING AVE	AT CALUMET RIVER 0.1 MI S OF LAKE SHORE DR	BRIDGE REPLACEMENT	\$51,920,000	CHICAGO	3	2024
		RECONSTRUCTION - BRIDGES				
GRAND AVE	PULASKI RD TO CALIFORNIA AVE Miles = 1.74	RECONSTRUCTION	\$10,560,000	CHICAGO	2	2025-2029
		RECONSTRUCTION - PAVEMENTS				
GRAND AVE	AT N BRANCH CHICAGO RIVER E OF N KINGSBURY ST	BRIDGE REHABILITATION	\$35,200,000	CHICAGO	3	2025-2029
		REHABILITATION - BRIDGES				

**FY 2024-2027 Rebuild Illinois
Highway Improvement Program
District 1
Local Highways
COOK COUNTY**

Route / Street	Location	Improvements	Est. Cost	City	MYP Years	
		TAMP Category			Past	Current
GREEN BAY RD	ISABELL ST TO MCCORMICK BLVD Miles = 0.75	STANDARD OVERLAY	\$4,087,000	EVANSTON WILMETTE	2	2024
		REHABILITATION - PAVEMENTS				
GREEN BAY RD	ISABELL ST TO MCCORMICK BLVD	CONSTRUCTION ENGINEERING	\$343,000	EVANSTON WILMETTE	2	2024
		REHABILITATION - PAVEMENTS				
JOE ORR RD	BURNHAM AVE TO INDIANA STATE LINE Miles = 0.26	NEW CONSTRUCTION	\$2,042,000	LYNWOOD	21	2024
		INITIAL CONSTRUCTION - PAVEMENTS				
JOLIET RD	WOLF RD TO EAST AVE	P.E. (PHASE II)	\$182,000	COUNTRYSIDE HODGKINS	1	2024
		MISCELLANEOUS IMPROVEMENTS				
JOLIET RD	WOLF RD TO EAST AVE	BIKEWAY	\$571,000	COUNTRYSIDE HODGKINS	1	2025-2029
		MISCELLANEOUS IMPROVEMENTS				
KEMMAN AVE SHAWMUT AVE	KEMMAN AVE: BREWSTER AVE TO SHAWMUT AVE; SHAWMUT AVE: IHB RR TO EAST AVE Miles = 0.23	STANDARD OVERLAY	\$588,000	LA GRANGE BROOKFIELD	2	2024
		REHABILITATION - PAVEMENTS				

**FY 2024-2027 Rebuild Illinois
Highway Improvement Program
District 1
Local Highways
COOK COUNTY**

Route / Street	Location	Improvements	Est. Cost	City	MYP Years	
		TAMP Category			Past	Current
KEMMAN AVE SHAWMUT AVE	KEMMAN AVE: BREWSTER AVE TO SHAWMUT AVE; SHAWMUT AVE: IHB RR TO EAST AVE	CONSTRUCTION ENGINEERING	\$44,000	LA GRANGE BROOKFIELD	2	2024
		REHABILITATION - PAVEMENTS				
LAKE ST	AT BROADWAY AVE (N 19TH AVE)	TRAF SIGNAL REPLACEMENT	\$140,000	MELROSE PARK NORTHLAKE	9	2024
		MISCELLANEOUS IMPROVEMENTS				
LAKE ST	AT BROADWAY AVE (N 19TH AVE)	CONSTRUCTION ENGINEERING	\$13,000	MELROSE PARK NORTHLAKE	9	2024
		MISCELLANEOUS IMPROVEMENTS				
LASALLE ST	AT MAIN BRANCH CHICAGO RIVER N OF WACKER DR	BRIDGE REPLACEMENT	\$44,000,000	CHICAGO	3	2024
		RECONSTRUCTION - BRIDGES				
MAIN ST WALKER RD EXT	MAIN ST: W OF WALKER RD TO E OF BOYER ST; WALKER RD EXT: N OF ICRR TO S OF MAIN ST	P.E. (PHASE II)	\$228,000	LEMONT	2	2025-2029
		RECONSTRUCTION - PAVEMENTS				
MATTESON AVE	AT ILL 50 (CICERO AVE)	TRAF SIGNAL INSTALLATION	\$364,000	MATTESON	12	2024
		MISCELLANEOUS IMPROVEMENTS				

**FY 2024-2027 Rebuild Illinois
Highway Improvement Program
District 1
Local Highways
COOK COUNTY**

Route / Street	Location	Improvements	Est. Cost	City	MYP Years	
		TAMP Category			Past	Current
MEADOWBROOK INDUSTRIAL CT	AT SALT CREEK N OF MEADOWBROOK CT	BRIDGE SUPERSTRUCTURE REPLACE	\$830,000	ROLLING MEADOWS	2	2024
		REHABILITATION - BRIDGES				
MEADOWBROOK INDUSTRIAL CT	AT SALT CREEK N OF MEADOWBROOK CT	CONSTRUCTION ENGINEERING	\$66,000	ROLLING MEADOWS	2	2024
		REHABILITATION - BRIDGES				
MILWAUKEE AVE	LOGAN BLVD TO ARMITAGE AVE Miles = 1.18	STANDARD OVERLAY	\$9,440,000	CHICAGO	2	2025-2029
		REHABILITATION - PAVEMENTS				
MONTROSE AVE	SAYRE AVE TO FOREST PRESERVE DR Miles = 0.48	STANDARD OVERLAY	\$563,000	HARWOOD HEIGHTS	1	2025-2029
		REHABILITATION - PAVEMENTS				
MONTROSE AVE	SAYRE AVE TO FOREST PRESERVE DR	CONSTRUCTION ENGINEERING	\$45,000	HARWOOD HEIGHTS	1	2025-2029
		REHABILITATION - PAVEMENTS				
N BALDWIN RD	AT BUFFALO CREEK 0.4 MI N OF DUNDEE RD	CULVERT REPLACEMENT	\$940,000	PALATINE	4	2024
		RECONSTRUCTION - BRIDGES				

**FY 2024-2027 Rebuild Illinois
Highway Improvement Program
District 1
Local Highways
COOK COUNTY**

Route / Street	Location	Improvements	Est. Cost	City	MYP Years	
		TAMP Category			Past	Current
N BALDWIN RD	AT BUFFALO CREEK 0.4 MI N OF DUNDEE RD	CONSTRUCTION ENGINEERING	\$75,000	PALATINE	4	2024
		RECONSTRUCTION - BRIDGES				
NORTH AVE	CICERO AVE TO CENTRAL PARK AVE Miles = 1.51	RECONSTRUCTION	\$5,400,000	CHICAGO	1	2025-2029
		RECONSTRUCTION - PAVEMENTS				
OGDEN AVE	PULASKI RD TO WESTERN AVE Miles = 2.25	RECONSTRUCTION	\$19,858,000	CHICAGO	1	2025-2029
		RECONSTRUCTION - PAVEMENTS				
OLD RIVER RD	AT ILL 19 (IRVING PARK RD)	INTERSECTION IMPROVEMENT	\$827,000	SCHILLER PARK	8	2024
		SAFETY				
OLD RIVER RD	AT ILL 19 (IRVING PARK RD)	CONSTRUCTION ENGINEERING	\$79,000	SCHILLER PARK	8	2024
		SAFETY				
PALATINE RD	QUENTIN RD TO SMITH ST	LAND ACQUISITION	\$253,000	PALATINE	2	2024
		RECONSTRUCTION - PAVEMENTS				

**FY 2024-2027 Rebuild Illinois
Highway Improvement Program
District 1
Local Highways
COOK COUNTY**

Route / Street	Location	Improvements	Est. Cost	City	MYP Years	
		TAMP Category			Past	Current
PALATINE RD	QUENTIN RD TO SMITH ST Miles = 0.73	RECONSTRUCTION	\$9,087,000	PALATINE	2	2025-2029
		RECONSTRUCTION - PAVEMENTS				
PALATINE RD	QUENTIN RD TO SMITH ST	CONSTRUCTION ENGINEERING	\$287,000	PALATINE	2	2025-2029
		RECONSTRUCTION - PAVEMENTS				
RAILROAD AVE	NORTH AVE TO LAKE ST Miles = 0.13	RECONSTRUCTION	\$1,000,000	NORTHLAKE	1	2024
		RECONSTRUCTION - PAVEMENTS				
RAILROAD AVE	NORTH AVE TO LAKE ST	CONSTRUCTION ENGINEERING	\$80,000	NORTHLAKE	1	2024
		RECONSTRUCTION - PAVEMENTS				
SANTA FE DR	67TH ST TO 75TH ST	P.E. (PHASE II)	\$76,000	HODGKINS	2	2024
		REHABILITATION - PAVEMENTS				
SANTA FE DR	67TH ST TO 75TH ST Miles = 1.34	STANDARD OVERLAY	\$906,000	HODGKINS	2	2024
		REHABILITATION - PAVEMENTS				

**FY 2024-2027 Rebuild Illinois
Highway Improvement Program
District 1
Local Highways
COOK COUNTY**

Route / Street	Location	Improvements	Est. Cost	City	MYP Years	
		TAMP Category			Past	Current
SANTA FE DR	67TH ST TO 75TH ST	CONSTRUCTION ENGINEERING	\$95,000	HODGKINS	2	2024
		REHABILITATION - PAVEMENTS				
UNION AVE	E 30TH ST TO E 34TH ST Miles = 0.52	STANDARD OVERLAY	\$560,000	STEGER	5	2024
		REHABILITATION - PAVEMENTS				
UNION AVE	E 30TH ST TO E 34TH ST	CONSTRUCTION ENGINEERING	\$45,000	STEGER	5	2024
		REHABILITATION - PAVEMENTS				
VARIOUS	PEDESTRIAN WALKWAYS & STREETSCAPING IN WESTERN SPRINGS	BIKEWAY	\$1,079,000	WESTERN SPRINGS	3	2024
		MISCELLANEOUS IMPROVEMENTS				
VARIOUS	PEDESTRIAN WALKWAYS & STREETSCAPING IN WESTERN SPRINGS	CONSTRUCTION ENGINEERING	\$203,000	WESTERN SPRINGS	2	2024
		MISCELLANEOUS IMPROVEMENTS				
VARIOUS	ARTERIAL ST RESURFACING (#103 NORTH)	STANDARD OVERLAY	\$8,000,000	CHICAGO	4	2024
		REHABILITATION - PAVEMENTS				

**FY 2024-2027 Rebuild Illinois
Highway Improvement Program
District 1
Local Highways
COOK COUNTY**

Route / Street	Location	Improvements	Est. Cost	City	MYP Years	
		TAMP Category			Past	Current
VARIOUS	ARTERIAL ST RESURFACING (#104 CENTRAL)	STANDARD OVERLAY	\$8,000,000	CHICAGO	4	2024
		REHABILITATION - PAVEMENTS				
VARIOUS	ARTERIAL ST RESURFACING (#105 SOUTH)	STANDARD OVERLAY	\$8,000,000	CHICAGO	4	2024
		REHABILITATION - PAVEMENTS				
VARIOUS	ARTERIAL ST RESURFACING (#106 FAR SOUTH)	STANDARD OVERLAY	\$8,000,000	CHICAGO	4	2024
		REHABILITATION - PAVEMENTS				
VARIOUS	ARTERIAL ST RESURFACING (#107 NORTH)	STANDARD OVERLAY	\$8,000,000	CHICAGO	3	2025-2029
		REHABILITATION - PAVEMENTS				
VARIOUS	ARTERIAL ST RESURFACING (#108 CENTRAL)	STANDARD OVERLAY	\$8,000,000	CHICAGO	3	2025-2029
		REHABILITATION - PAVEMENTS				
VARIOUS	ARTERIAL ST RESURFACING (#109 SOUTH)	STANDARD OVERLAY	\$8,000,000	CHICAGO	3	2025-2029
		REHABILITATION - PAVEMENTS				

**FY 2024-2027 Rebuild Illinois
Highway Improvement Program
District 1
Local Highways
COOK COUNTY**

Route / Street	Location	Improvements	Est. Cost	City	MYP Years	
		TAMP Category			Past	Current
VARIOUS	ARTERIAL ST RESURFACING (#110 FAR SOUTH)	STANDARD OVERLAY	\$8,000,000	CHICAGO	3	2025-2029
		REHABILITATION - PAVEMENTS				
VARIOUS	ARTERIAL ST RESURFACING (#111 NORTH)	STANDARD OVERLAY	\$8,000,000	CHICAGO	2	2025-2029
		REHABILITATION - PAVEMENTS				
VARIOUS	ARTERIAL ST RESURFACING (#112 CENTRAL)	STANDARD OVERLAY	\$8,000,000	CHICAGO	2	2025-2029
		REHABILITATION - PAVEMENTS				
VARIOUS	ARTERIAL ST RESURFACING (#113 SOUTH)	STANDARD OVERLAY	\$8,000,000	CHICAGO	2	2025-2029
		REHABILITATION - PAVEMENTS				
VARIOUS	ARTERIAL ST RESURFACING (#114 FAR SOUTH)	STANDARD OVERLAY	\$8,000,000	CHICAGO	2	2025-2029
		REHABILITATION - PAVEMENTS				
VARIOUS	ARTERIAL ST RESURFACING (#115 NORTH)	RECONSTRUCTION	\$8,000,000	CHICAGO	1	2025-2029
		RECONSTRUCTION - PAVEMENTS				

**FY 2024-2027 Rebuild Illinois
Highway Improvement Program
District 1
Local Highways
COOK COUNTY**

Route / Street	Location	Improvements	Est. Cost	City	MYP Years	
		TAMP Category			Past	Current
VARIOUS	ARTERIAL ST RESURFACING (#116 CENTRAL)	RECONSTRUCTION	\$8,000,000	CHICAGO	1	2025-2029
		RECONSTRUCTION - PAVEMENTS				
VARIOUS	ARTERIAL ST RESURFACING (#117 SOUTH)	RECONSTRUCTION	\$8,000,000	CHICAGO	1	2025-2029
		RECONSTRUCTION - PAVEMENTS				
VARIOUS	ARTERIAL ST RESURFACING (#118 FAR SOUTH)	RECONSTRUCTION	\$8,000,000	CHICAGO	1	2025-2029
		RECONSTRUCTION - PAVEMENTS				
VARIOUS	BRIDGE INSPECTION SERVICES #1	P.E. (BRIDGE INSPECTION)	\$7,200,000	CHICAGO	1	2024
		MISCELLANEOUS IMPROVEMENTS				
VARIOUS	BRIDGE INSPECTION SERVICES #2	P.E. (BRIDGE INSPECTION)	\$7,200,000	CHICAGO	6	2025-2029
		MISCELLANEOUS IMPROVEMENTS				
VARIOUS	BRIDGE / VIADUCT PAINTING - PROJECT #11	BRIDGE PAINTING	\$1,200,000	CHICAGO	8	2024
		PRESERVATION - BRIDGES				

**FY 2024-2027 Rebuild Illinois
Highway Improvement Program
District 1
Local Highways
COOK COUNTY**

Route / Street	Location	Improvements	Est. Cost	City	MYP Years	
		TAMP Category			Past	Current
VARIOUS	BRIDGE / VIADUCT PAINTING - PROJECT #12	BRIDGE PAINTING	\$1,200,000	CHICAGO	8	2024
		PRESERVATION - BRIDGES				
VARIOUS	BRIDGE / VIADUCT PAINTING - PROJECT #13	BRIDGE PAINTING	\$1,080,000	CHICAGO	8	2024
		PRESERVATION - BRIDGES				
VARIOUS	BRIDGE / VIADUCT PAINTING - PROJECT #14	BRIDGE PAINTING	\$1,080,000	CHICAGO	8	2024
		PRESERVATION - BRIDGES				
VARIOUS	BRIDGE / VIADUCT PAINTING - PROJECT #15	BRIDGE PAINTING	\$1,200,000	CHICAGO	7	2025-2029
		PRESERVATION - BRIDGES				
VARIOUS	BRIDGE / VIADUCT PAINTING - PROJECT #16	BRIDGE PAINTING	\$1,200,000	CHICAGO	7	2025-2029
		PRESERVATION - BRIDGES				
VARIOUS	BRIDGE / VIADUCT PAINTING - PROJECT #17	BRIDGE PAINTING	\$1,200,000	CHICAGO	6	2025-2029
		PRESERVATION - BRIDGES				

**FY 2024-2027 Rebuild Illinois
Highway Improvement Program
District 1
Local Highways
COOK COUNTY**

Route / Street	Location	Improvements	Est. Cost	City	MYP Years	
		TAMP Category			Past	Current
VARIOUS	BRIDGE / VIADUCT PAINTING - PROJECT #18	BRIDGE PAINTING	\$1,200,000	CHICAGO	6	2025-2029
		PRESERVATION - BRIDGES				
VARIOUS	BRIDGE / VIADUCT PAINTING - PROJECT #19	BRIDGE PAINTING	\$1,200,000	CHICAGO	3	2025-2029
		PRESERVATION - BRIDGES				
VARIOUS	BRIDGE / VIADUCT PAINTING - PROJECT #20	BRIDGE PAINTING	\$1,200,000	CHICAGO	3	2025-2029
		PRESERVATION - BRIDGES				
VARIOUS	SIGNAL CONTROLLER MODERNIZATION #1	TRAF SIGNAL MODERNIZATION	\$4,000,000	CHICAGO	1	2024
		MISCELLANEOUS IMPROVEMENTS				
VARIOUS	SIGNAL CONTROLLER MODERNIZATION #2	TRAF SIGNAL MODERNIZATION	\$4,000,000	CHICAGO	1	2025-2029
		MISCELLANEOUS IMPROVEMENTS				
VARIOUS	SIGNAL CONTROLLER MODERNIZATION #3	TRAF SIGNAL MODERNIZATION	\$4,000,000	CHICAGO	1	2025-2029
		MISCELLANEOUS IMPROVEMENTS				

**FY 2024-2027 Rebuild Illinois
Highway Improvement Program
District 1
Local Highways
COOK COUNTY**

Route / Street	Location	Improvements	Est. Cost	City	MYP Years	
		TAMP Category			Past	Current
VARIOUS	TRAFFIC SIGNAL MODERNIZATION #1B	TRAF SIGNAL REPLACEMENT	\$6,400,000	CHICAGO	3	2024
		MISCELLANEOUS IMPROVEMENTS				
VARIOUS	SIGNAL CONTROLLER MODERNIZATION #4	TRAF SIGNAL MODERNIZATION	\$4,000,000	CHICAGO	1	2025-2029
		MISCELLANEOUS IMPROVEMENTS				
VARIOUS	TRAFFIC SIGNAL MODERNIZATION #2A	TRAF SIGNAL REPLACEMENT	\$6,400,000	CHICAGO	3	2025-2029
		MISCELLANEOUS IMPROVEMENTS				
VARIOUS	TRAFFIC SIGNAL MODERNIZATION #2B	TRAF SIGNAL REPLACEMENT	\$6,400,000	CHICAGO	3	2025-2029
		MISCELLANEOUS IMPROVEMENTS				
VARIOUS	TRAFFIC SIGNAL MODERNIZATION #3A	TRAF SIGNAL MODERNIZATION	\$6,400,000	CHICAGO	1	2025-2029
		MISCELLANEOUS IMPROVEMENTS				
VARIOUS	TRAFFIC SIGNAL MODERNIZATION #4	P.E. (PHASE I)	\$2,400,000	CHICAGO	1	2025-2029
		MISCELLANEOUS IMPROVEMENTS				

**FY 2024-2027 Rebuild Illinois
Highway Improvement Program
District 1
Local Highways
COOK COUNTY**

Route / Street	Location	Improvements	Est. Cost	City	MYP Years	
		TAMP Category			Past	Current
VARIOUS	VARIOUS LOCATIONS IN BURNHAM	STANDARD OVERLAY	\$450,000	BURNHAM	1	2025-2029
		REHABILITATION - PAVEMENTS				
VARIOUS	VARIOUS LOCATIONS IN BURNHAM	CONSTRUCTION ENGINEERING	\$32,000	BURNHAM	1	2025-2029
		REHABILITATION - PAVEMENTS				
WEBER DR	CENTRAL RD TO ALGONQUIN RD Miles = 0.51	RECONSTRUCTION	\$2,010,000	ROLLING MEADOWS	1	2025-2029
		RECONSTRUCTION - PAVEMENTS				
WEBER DR	CENTRAL RD TO ALGONQUIN RD	CONSTRUCTION ENGINEERING	\$115,000	ROLLING MEADOWS	1	2025-2029
		RECONSTRUCTION - PAVEMENTS				
WEDGWOOD DR	AT ADDISON CREEK E OF SUFFOLK AVE	P.E. (PHASE II)	\$124,000	WESTCHESTER	2	2024
		RECONSTRUCTION - BRIDGES				
WEDGWOOD DR	AT ADDISON CREEK E OF SUFFOLK AVE	BRIDGE REPLACEMENT	\$1,900,000	WESTCHESTER	2	2024
		RECONSTRUCTION - BRIDGES				

**FY 2024-2027 Rebuild Illinois
Highway Improvement Program
District 1
Local Highways
COOK COUNTY**

Route / Street	Location	Improvements	Est. Cost	City	MYP Years	
		TAMP Category			Past	Current
WEDGWOOD DR	AT ADDISON CREEK E OF SUFFOLK AVE	CONSTRUCTION ENGINEERING	\$152,000	WESTCHESTER	2	2024
		RECONSTRUCTION - BRIDGES				
WILKE RD	S OF US 14 TO ILL 62 Miles = 2.53	STANDARD OVERLAY	\$4,535,000	ARLINGTON HEIGHTS ROLLING MEADOWS	1	2024
		REHABILITATION - PAVEMENTS				
WILKE RD	S OF US 14 TO ILL 62	CONSTRUCTION ENGINEERING	\$240,000	ARLINGTON HEIGHTS ROLLING MEADOWS	1	2024
		REHABILITATION - PAVEMENTS				
WILLOW RD	FOREST WAY DR TO PROVIDENT AVE IN WINNETKA Miles = 0.87	RECONSTRUCTION	\$3,527,000	WINNETKA	14	2024
		RECONSTRUCTION - PAVEMENTS				
WOLF RD	143RD ST TO 167TH ST Miles = 3.00	RECONSTRUCTION	\$625,000	ORLAND PARK	7	2024
		RECONSTRUCTION - PAVEMENTS				
WOLF RD	143RD ST TO 167TH ST Miles = 0.01	ADDITIONAL LANES	\$17,875,000	ORLAND PARK	4	2024
		INITIAL CONSTRUCTION - PAVEMENTS				

**FY 2024-2027 Rebuild Illinois
Highway Improvement Program
District 1
Local Highways
COOK COUNTY**

Route / Street	Location	Improvements	Est. Cost	City	MYP Years	
		TAMP Category			Past	Current
WOLF RD	143RD ST TO 167TH ST	CONSTRUCTION ENGINEERING	\$1,000,000	ORLAND PARK	7	2024
		INITIAL CONSTRUCTION - PAVEMENTS				
WOLF RD	AT 183RD ST	TRAF SIGNAL MODERNIZATION	\$200,000	ORLAND PARK	9	2024
		MISCELLANEOUS IMPROVEMENTS				
WOLF RD	AT 183RD ST	CONSTRUCTION ENGINEERING	\$6,000	ORLAND PARK	9	2024
		MISCELLANEOUS IMPROVEMENTS				
WOODFIELD RD	PLUM GROVE RD TO MEACHAM RD Miles = 0.76	STANDARD OVERLAY	\$3,480,000	SCHAUMBURG	2	2025-2029
		REHABILITATION - PAVEMENTS				
WOODFIELD RD	PLUM GROVE RD TO MEACHAM RD	CONSTRUCTION ENGINEERING	\$390,000	SCHAUMBURG	2	2025-2029
		REHABILITATION - PAVEMENTS				

**FY 2024-2027 Rebuild Illinois
Highway Improvement Program
District 1
Local Highways
DUPAGE COUNTY**

Route / Street	Location	Improvements	Est. Cost	City	MYP Years	
		TAMP Category			Past	Current
ILL 19 IRVING PARK RD	E OF EICKLEMANN DR TO RUSH ST	INTERSECTION IMPROVEMENT TRAF SIGNAL MODERNIZATION	\$611,000	ITASCA	7	2025-2029
		SAFETY				
ILL 53 STATE ST	83RD ST TO JUSTAMERE RD	SIDEWALKS	\$919,000	WOODRIDGE	2	2025-2029
		MISCELLANEOUS IMPROVEMENTS				
ILL 59 BIKE PATH	BATAVIA RD TO CONTINENTAL DR	BIKEWAY	\$935,000	WARRENVILLE	1	2024
		MISCELLANEOUS IMPROVEMENTS				
ILL 59 BIKE PATH	BATAVIA RD TO CONTINENTAL DR	CONSTRUCTION ENGINEERING	\$70,000	WARRENVILLE	1	2024
		MISCELLANEOUS IMPROVEMENTS				
ILL 64 BIKE PATH	SALT CREEK GREENWAY TRAIL TO WEST AVE	BIKEWAY	\$2,591,000	ELMHURST VILLA PARK	2	2025-2029
		MISCELLANEOUS IMPROVEMENTS				
31ST ST	HIGHLAND AVE TO MEYERS RD	BIKEWAY	\$1,640,000	DOWNERS GROVE OAK BROOK	11	2024
		MISCELLANEOUS IMPROVEMENTS				

**FY 2024-2027 Rebuild Illinois
Highway Improvement Program
District 1
Local Highways
DUPAGE COUNTY**

Route / Street	Location	Improvements	Est. Cost	City	MYP Years	
		TAMP Category			Past	Current
CENTRAL AVE	THORNDALE AVE TO FOSTER AVE Miles = 0.96	STANDARD OVERLAY	\$807,000	WOOD DALE	2	2024
		REHABILITATION - PAVEMENTS				
CENTRAL AVE	THORNDALE AVE TO FOSTER AVE	CONSTRUCTION ENGINEERING	\$62,000	WOOD DALE	2	2024
		REHABILITATION - PAVEMENTS				
CHURCH RD COUNTY FARM RD GREENBROOK BLVD	CHURCH RD: ONTARIOVILLE RD TO COUNTY FARM RD; COUNTY FARM RD: CHURCH RD TO GREENBROOK BLVD; GREENBROOK BLVD: COUNTY FARM RD TO E OF RIDGE CROSSING	BIKEWAY	\$1,521,000	HANOVER PARK	1	2024
		MISCELLANEOUS IMPROVEMENTS				
CONDE ST	JOLIET ST TO ILL 59 Miles = 0.52	STANDARD OVERLAY	\$630,000	WEST CHICAGO	1	2024
		REHABILITATION - PAVEMENTS				
CONDE ST	JOLIET ST TO ILL 59	CONSTRUCTION ENGINEERING	\$50,000	WEST CHICAGO	1	2024
		REHABILITATION - PAVEMENTS				

**FY 2024-2027 Rebuild Illinois
Highway Improvement Program
District 1
Local Highways
DUPAGE COUNTY**

Route / Street	Location	Improvements	Est. Cost	City	MYP Years	
		TAMP Category			Past	Current
E BRANCH DUPAGE RIVER TRAIL	BENEDICTINE CONNECTOR	BIKEWAY	\$2,410,000		11	2025-2029
		MISCELLANEOUS IMPROVEMENTS				
ELIZABETH DR	AT SALT CREEK 0.1 MI E OF CH 22	P.E. (PHASE II)	\$208,000	WOOD DALE	3	2024
		<i>ILLINOIS SPECIAL BRIDGE PROGRAM LOCAL PROJECT; CONTINGENT UPON LOCAL AGENCY PROVIDING MATCHING FUNDS.</i>				
		RECONSTRUCTION - BRIDGES				
ELIZABETH DR	AT SALT CREEK 0.1 MI E OF CH 22	LAND ACQUISITION	\$100,000	WOOD DALE	3	2024
		<i>ILLINOIS SPECIAL BRIDGE PROGRAM LOCAL PROJECT; CONTINGENT UPON LOCAL AGENCY PROVIDING MATCHING FUNDS.</i>				
		RECONSTRUCTION - BRIDGES				
ELIZABETH DR	AT SALT CREEK 0.1 MI E OF CH 22	BRIDGE REPLACEMENT	\$2,594,000	WOOD DALE	4	2024
		<i>ILLINOIS SPECIAL BRIDGE PROGRAM LOCAL PROJECT; CONTINGENT UPON LOCAL AGENCY PROVIDING MATCHING FUNDS.</i>				
		RECONSTRUCTION - BRIDGES				
ELIZABETH DR	AT SALT CREEK 0.1 MI E OF CH 22	CONSTRUCTION ENGINEERING	\$208,000	WOOD DALE	4	2024
		<i>ILLINOIS SPECIAL BRIDGE PROGRAM LOCAL PROJECT; CONTINGENT UPON LOCAL AGENCY PROVIDING MATCHING FUNDS.</i>				
		RECONSTRUCTION - BRIDGES				

**FY 2024-2027 Rebuild Illinois
Highway Improvement Program
District 1
Local Highways
DUPAGE COUNTY**

Route / Street	Location	Improvements	Est. Cost	City	MYP Years	
		TAMP Category			Past	Current
GENEVA RD	AT W BRANCH DUPAGE RIVER 0.1 MI W OF WINFIELD RD	BRIDGE SUPERSTRUCTURE REPLACE	\$3,960,000		6	2025-2029
		REHABILITATION - BRIDGES				
<i>ILLINOIS SPECIAL BRIDGE PROGRAM LOCAL PROJECT; CONTINGENT UPON LOCAL AGENCY PROVIDING MATCHING FUNDS.</i>						
GENEVA RD	AT W BRANCH DUPAGE RIVER 0.1 MI W OF WINFIELD RD	CONSTRUCTION ENGINEERING	\$146,000		6	2025-2029
		REHABILITATION - BRIDGES				
<i>ILLINOIS SPECIAL BRIDGE PROGRAM LOCAL PROJECT; CONTINGENT UPON LOCAL AGENCY PROVIDING MATCHING FUNDS.</i>						
JANES AVE	75TH ST TO SPRING ST Miles = 0.73	RECONSTRUCTION	\$2,173,000	WOODRIDGE	1	2025-2029
		RECONSTRUCTION - PAVEMENTS				
N AURORA RD	UNDER EJ&E RR 1.3 MI E OF ILL 59	BRIDGE REPLACEMENT	\$13,667,000	NAPERVILLE	2	2024
		RECONSTRUCTION - BRIDGES				
N AURORA RD	UNDER EJ&E RR 1.3 MI E OF ILL 59	CONSTRUCTION ENGINEERING	\$1,824,000	NAPERVILLE	1	2024
		RECONSTRUCTION - BRIDGES				

**FY 2024-2027 Rebuild Illinois
Highway Improvement Program
District 1
Local Highways
DUPAGE COUNTY**

Route / Street	Location	Improvements	Est. Cost	City	MYP Years	
		TAMP Category			Past	Current
S SCHMALE RD GUNDERSEN DR S PRESIDENT ST	S SCHMALE RD: GUNDERSEN DR TO GENEVA RD; GUNDERSEN DR: S SCHMALE RD TO S PRESIDENT ST; S PRESIDENT ST: GREAT WESTERN TRAIL TO GUNDERSEN DR & COMMUNITY PARK TO GENEVA RD	BIKEWAY	\$1,542,000	CAROL STREAM	7	2024
		MISCELLANEOUS IMPROVEMENTS				
S VILLA AVE	AT SUGAR CREEK 0.8 MI N OF ROOSEVELT RD	BRIDGE REPLACEMENT	\$590,000	VILLA PARK	2	2024
		RECONSTRUCTION - BRIDGES				
S VILLA AVE	AT SUGAR CREEK 0.8 MI N OF ROOSEVELT RD	CONSTRUCTION ENGINEERING	\$72,000	VILLA PARK	2	2024
		RECONSTRUCTION - BRIDGES				
SPRINGFIELD DR	LAKE ST TO SCHICK RD Miles = 1.13	STANDARD OVERLAY	\$535,000	BLOOMINGDALE	7	2024
		REHABILITATION - PAVEMENTS				
ST CHARLES RD	ILL 53 TO GRACE ST Miles = 1.48	STANDARD OVERLAY	\$1,790,000	LOMBARD	1	2024
		REHABILITATION - PAVEMENTS				

**FY 2024-2027 Rebuild Illinois
Highway Improvement Program
District 1
Local Highways
DUPAGE COUNTY**

Route / Street	Location	Improvements	Est. Cost	City	MYP Years	
		TAMP Category			Past	Current
ST CHARLES RD	ILL 53 TO GRACE ST	CONSTRUCTION ENGINEERING	\$127,000	LOMBARD	1	2024
		REHABILITATION - PAVEMENTS				
SUNSET AVE	OVER UP RR S OF HIGHLAKE RD	RR CROSSING IMPROVEMENT	\$1,667,000		1	2024
		MISCELLANEOUS IMPROVEMENTS				
SUNSET AVE	OVER UP RR S OF HIGHLAKE RD	CONSTRUCTION ENGINEERING	\$174,000		1	2024
		MISCELLANEOUS IMPROVEMENTS				
TOWN RD	WASHINGTON ST TO ILL 38 Miles = 0.83	RECONSTRUCTION	\$2,220,000	WEST CHICAGO	3	2024
		RECONSTRUCTION - PAVEMENTS				
TOWN RD	WASHINGTON ST TO ILL 38	CONSTRUCTION ENGINEERING	\$155,000	WEST CHICAGO	3	2024
		RECONSTRUCTION - PAVEMENTS				
W FULLERTON AVE	SCHMALE RD TO BLOOMINGDALE RD Miles = 1.00	STANDARD OVERLAY	\$1,496,000	GLENDALE HEIGHTS	2	2024
		REHABILITATION - PAVEMENTS				

**FY 2024-2027 Rebuild Illinois
Highway Improvement Program
District 1
Local Highways
DUPAGE COUNTY**

Route / Street	Location	Improvements	Est. Cost	City	MYP Years	
		TAMP Category			Past	Current
WOODRIDGE DR	HOBSON RD TO CENTER DR Miles = 0.67	RECONSTRUCTION	\$2,093,000	WOODRIDGE	1	2025-2029
		RECONSTRUCTION - PAVEMENTS				
YORK ST	I-290 RAMPS (WB) / CRESTVIEW AVE TO LAKE ST	SIDEWALKS	\$1,820,000	ELMHURST	4	2024
		MISCELLANEOUS IMPROVEMENTS				
YORK ST	I-290 RAMPS (WB) / CRESTVIEW AVE TO LAKE ST	CONSTRUCTION ENGINEERING	\$164,000	ELMHURST	2	2024
		MISCELLANEOUS IMPROVEMENTS				

**FY 2024-2027 Rebuild Illinois
Highway Improvement Program
District 1
Local Highways
KANE COUNTY**

Route / Street	Location	Improvements	Est. Cost	City	MYP Years	
		TAMP Category			Past	Current
CHICAGO ST	AT FOX RIVER E OF US 31	P.E. (PHASE II)	\$720,000	ELGIN	1	2025-2029
		REHABILITATION - BRIDGES				
DUNDEE AVE	PAGE AVE TO ENTERPRISE ST Miles = 0.54	RECONSTRUCTION	\$8,448,000	ELGIN	1	2024
		RECONSTRUCTION - PAVEMENTS				
E STATE ST	FOX RIVER TO KIRK RD Miles = 1.31	RECONSTRUCTION	\$9,846,000	GENEVA	5	2024
		RECONSTRUCTION - PAVEMENTS				
FARNSWORTH AVE	BILTER RD TO SHEFFER RD	TRAF SIGNAL REPLACEMENT	\$4,351,000	AURORA	1	2025-2029
		MISCELLANEOUS IMPROVEMENTS				
GALENA BLVD	CONSTITUTION DR TO LOCUST ST	TRAF SIGNAL MODERNIZATION	\$3,571,000	AURORA	2	2025-2029
		MISCELLANEOUS IMPROVEMENTS				
INDIAN TRAIL RD	W OF EDGELAWN DR TO E OF HIGHLAND AVE Miles = 1.66	STANDARD OVERLAY	\$3,427,000	AURORA	2	2024
		REHABILITATION - PAVEMENTS				

**FY 2024-2027 Rebuild Illinois
Highway Improvement Program
District 1
Local Highways
KANE COUNTY**

Route / Street	Location	Improvements	Est. Cost	City	MYP Years	
		TAMP Category			Past	Current
INDIAN TRAIL RD	OHIO ST TO PENNSBURY LN	TRAF SIGNAL REPLACEMENT	\$2,964,000	AURORA	1	2025-2029
		MISCELLANEOUS IMPROVEMENTS				
INDIAN TRAIL RD	OHIO ST TO PENNSBURY LN	CONSTRUCTION ENGINEERING	\$129,000	AURORA	1	2025-2029
		MISCELLANEOUS IMPROVEMENTS				
KIMBALL ST	AT FOX RIVER / ILL 31	P.E. (PHASE II)	\$1,232,000	ELGIN	1	2025-2029
		RECONSTRUCTION - BRIDGES				
KIMBALL ST	AT FOX RIVER / ILL 31	BRIDGE REPLACEMENT	\$20,000,000	ELGIN	1	2025-2029
		RECONSTRUCTION - BRIDGES				
KIMBALL ST	AT FOX RIVER / ILL 31	CONSTRUCTION ENGINEERING	\$1,600,000	ELGIN	1	2025-2029
		RECONSTRUCTION - BRIDGES				
KIRK RD	OVER UP RR 0.3 MI S OF ILL 38 (ROOSEVELT RD)	BRIDGE REPLACEMENT	\$19,000,000		8	2024
		RECONSTRUCTION - BRIDGES				

**FY 2024-2027 Rebuild Illinois
Highway Improvement Program
District 1
Local Highways
KANE COUNTY**

Route / Street	Location	Improvements	Est. Cost	City	MYP Years	
		TAMP Category			Past	Current
KIRK RD	OVER UP RR 0.3 MI S OF ILL 38 (ROOSEVELT RD)	CONSTRUCTION ENGINEERING	\$608,000		8	2024
		RECONSTRUCTION - BRIDGES				
L.W. BESINGER DR	LAKE MARIAN RD TO ILL 25 Miles = 0.75	RECONSTRUCTION	\$2,360,000	CARPENTERSVILLE	1	2025-2029
		RECONSTRUCTION - PAVEMENTS				
L.W. BESINGER DR	LAKE MARIAN RD TO ILL 25	CONSTRUCTION ENGINEERING	\$140,000	CARPENTERSVILLE	1	2025-2029
		RECONSTRUCTION - PAVEMENTS				
LIBERTY ST	CRANE ST TO DUPAGE CO LINE Miles = 0.49	RECONSTRUCTION	\$962,000	AURORA	1	2025-2029
		RECONSTRUCTION - PAVEMENTS				
LIBERTY ST	CRANE ST TO DUPAGE CO LINE	CONSTRUCTION ENGINEERING	\$116,000	AURORA	1	2025-2029
		RECONSTRUCTION - PAVEMENTS				
MAIN ST	RANDALL RD TO VAN NORTWICK AVE Miles = 0.95	RECONSTRUCTION	\$2,831,000	BATAVIA	2	2025-2029
		RECONSTRUCTION - PAVEMENTS				

**FY 2024-2027 Rebuild Illinois
Highway Improvement Program
District 1
Local Highways
KANE COUNTY**

Route / Street	Location	Improvements	Est. Cost	City	MYP Years	
		TAMP Category			Past	Current
MAIN ST	RANDALL RD TO VAN NORTWICK AVE	CONSTRUCTION ENGINEERING	\$218,000	BATAVIA	2	2025-2029
		RECONSTRUCTION - PAVEMENTS				
MUIRHEAD RD	OVER CC&P RR 0.5 MI N OF BOWES RD	P.E. (PHASE II)	\$83,000		2	2024
		RECONSTRUCTION - BRIDGES				
NEW YORK ST	AT FOX RIVER E OF US 31	BRIDGE SUPERSTRUCTURE REPLACE	\$5,000,000	AURORA	1	2025-2029
		REHABILITATION - BRIDGES				
NEW YORK ST	AT FOX RIVER E OF US 31	CONSTRUCTION ENGINEERING	\$400,000	AURORA	1	2025-2029
		REHABILITATION - BRIDGES				
ORCHARD GATEWAY BLVD	ORCHARD RD TO RANDALL RD	TRAF SIGNAL INSTALLATION	\$3,706,000	NORTH AURORA	2	2024
		MISCELLANEOUS IMPROVEMENTS				
SLEEPY HOLLOW RD	HUNTLEY RD TO ILL 72 Miles = 0.80	STANDARD OVERLAY	\$1,350,000	WEST DUNDEE	3	2024
		REHABILITATION - PAVEMENTS				

**FY 2024-2027 Rebuild Illinois
Highway Improvement Program
District 1
Local Highways
KANE COUNTY**

Route / Street	Location	Improvements	Est. Cost	City	MYP Years	
		TAMP Category			Past	Current
SLEEPY HOLLOW RD	HUNTLEY RD TO ILL 72	CONSTRUCTION ENGINEERING	\$100,000	WEST DUNDEE	3	2024
		REHABILITATION - PAVEMENTS				
SULLIVAN RD	EDGELAWN DR TO GOLDEN OAKS PKWY Miles = 0.67	ADDITIONAL LANES	\$1,760,000	AURORA	2	2024
		INITIAL CONSTRUCTION - PAVEMENTS				
SULLIVAN RD MITCHELL RD	SULLIVAN RD: W OF MITCHELL RD TO MITCHELL RD; MITCHELL RD: N OF SULLIVAN RD TO INDIAN TRAIL RD	TRAF SIGNAL INSTALLATION	\$1,900,000	AURORA	1	2025-2029
		MISCELLANEOUS IMPROVEMENTS				

**FY 2024-2027 Rebuild Illinois
Highway Improvement Program
District 1
Local Highways
LAKE COUNTY**

Route / Street	Location	Improvements	Est. Cost	City	MYP Years	
		TAMP Category			Past	Current
US 14 NORTHWEST HWY	ILL 59 TO VALENCIA AVE	RR GRADE SEPARATION	\$42,635,000	BARRINGTON	2	2024
		INITIAL CONSTRUCTION - BRIDGES				
US 14 NORTHWEST HWY	ILL 59 TO VALENCIA AVE	CONSTRUCTION ENGINEERING	\$4,666,000	BARRINGTON	2	2024
		INITIAL CONSTRUCTION - BRIDGES				
BEECH ST	AT RAVINE N OF BEECH LN	BRIDGE REPLACEMENT	\$2,252,000	HIGHLAND PARK	5	2024
		RECONSTRUCTION - BRIDGES				
BEECH ST	AT RAVINE N OF BEECH LN	CONSTRUCTION ENGINEERING	\$174,000	HIGHLAND PARK	5	2024
		RECONSTRUCTION - BRIDGES				
BELVIDERE ST	OVER CNW RR & ILL 137	BRIDGE REPLACEMENT	\$2,700,000	WAUKEGAN	15	2024
		RECONSTRUCTION - BRIDGES				
BELVIDERE ST	OVER CNW RR & ILL 137	CONSTRUCTION ENGINEERING	\$216,000	WAUKEGAN	15	2024
		RECONSTRUCTION - BRIDGES				

**FY 2024-2027 Rebuild Illinois
Highway Improvement Program
District 1
Local Highways
LAKE COUNTY**

Route / Street	Location	Improvements	Est. Cost	City	MYP Years	
		TAMP Category			Past	Current
CASEY RD	US 45 TO ILL 21 (MILWAUKEE AVE) Miles = 2.25	RECONSTRUCTION	\$1,110,000	LIBERTYVILLE	7	2024
		RECONSTRUCTION - PAVEMENTS				
CASEY RD	US 45 TO ILL 21 (MILWAUKEE AVE)	CONSTRUCTION ENGINEERING	\$88,000	LIBERTYVILLE	7	2024
		RECONSTRUCTION - PAVEMENTS				
DEERFIELD RD	MILWAUKEE AVE TO SAUNDERS RD Miles = 2.00	ADDITIONAL LANES	\$18,093,000	RIVERWOODS	8	2024
		INITIAL CONSTRUCTION - PAVEMENTS				
DUGDALE RD	14TH ST TO ARGONNE DR Miles = 0.61	RECONSTRUCTION	\$945,000	NORTH CHICAGO	11	2025-2029
		RECONSTRUCTION - PAVEMENTS				
DUGDALE RD	14TH ST TO ARGONNE DR	CONSTRUCTION ENGINEERING	\$95,000	NORTH CHICAGO	11	2025-2029
		RECONSTRUCTION - PAVEMENTS				
EVERETT RD	AT ILL 43 (WAUKEGAN RD)	CHANNELIZATION	\$2,519,000	LAKE FOREST	6	2024
		SAFETY				

**FY 2024-2027 Rebuild Illinois
Highway Improvement Program
District 1
Local Highways
LAKE COUNTY**

Route / Street	Location	Improvements	Est. Cost	City	MYP Years	
		TAMP Category			Past	Current
FISH LAKE RD	NIPPERSINK RD TO ILL 120 Miles = 1.73	RECONSTRUCTION	\$1,364,000	VOLO	8	2024
		RECONSTRUCTION - PAVEMENTS				
FISH LAKE RD	NIPPERSINK RD TO ILL 120	CONSTRUCTION ENGINEERING	\$96,000	VOLO	8	2024
		RECONSTRUCTION - PAVEMENTS				
GREEN BAY RD	OVER UP RR 0.6 MI S OF ILL 176	BRIDGE REPLACEMENT	\$1,800,000	LAKE BLUFF	4	2025-2029
		RECONSTRUCTION - BRIDGES				
GREEN BAY RD	OVER UP RR 0.6 MI S OF ILL 176	CONSTRUCTION ENGINEERING	\$144,000	LAKE BLUFF	4	2025-2029
		RECONSTRUCTION - BRIDGES				
GREEN BAY RD	CENTRAL AVE TO CROFTRIDGE LN Miles = 0.79	RECONSTRUCTION	\$6,481,000	HIGHLAND PARK	1	2025-2029
		RECONSTRUCTION - PAVEMENTS				
GREEN BAY RD	CENTRAL AVE TO CROFTRIDGE LN	CONSTRUCTION ENGINEERING	\$660,000	HIGHLAND PARK	1	2025-2029
		RECONSTRUCTION - PAVEMENTS				

**FY 2024-2027 Rebuild Illinois
Highway Improvement Program
District 1
Local Highways
LAKE COUNTY**

Route / Street	Location	Improvements	Est. Cost	City	MYP Years	
		TAMP Category			Past	Current
GREEN BAY RD	CROFTRIDGE LN TO CLAVEY RD Miles = 1.20	RECONSTRUCTION	\$11,000,000	HIGHLAND PARK	7	2024
		RECONSTRUCTION - PAVEMENTS				
GREEN BAY RD	CROFTRIDGE LN TO CLAVEY RD	CONSTRUCTION ENGINEERING	\$560,000	HIGHLAND PARK	7	2024
		RECONSTRUCTION - PAVEMENTS				
GREENWOOD AVE	OVER UP RR W OF PERSHING RD	BRIDGE REPLACEMENT	\$5,800,000	WAUKEGAN	3	2024
		RECONSTRUCTION - BRIDGES				
GREENWOOD AVE	OVER UP RR W OF PERSHING RD	CONSTRUCTION ENGINEERING	\$400,000	WAUKEGAN	3	2024
		RECONSTRUCTION - BRIDGES				
LAKE RD	AT UNNAMED RAVINE N OF WOODBINE LN	BRIDGE REPLACEMENT	\$2,231,000	LAKE FOREST	11	2024
		RECONSTRUCTION - BRIDGES				
	<i>ILLINOIS SPECIAL BRIDGE PROGRAM LOCAL PROJECT; CONTINGENT UPON LOCAL AGENCY PROVIDING MATCHING FUNDS.</i>					
		RECONSTRUCTION - BRIDGES				

**FY 2024-2027 Rebuild Illinois
Highway Improvement Program
District 1
Local Highways
LAKE COUNTY**

Route / Street	Location	Improvements	Est. Cost	City	MYP Years	
		TAMP Category			Past	Current
LAKE RD	AT UNNAMED RAVINE N OF WOODBINE LN	CONSTRUCTION ENGINEERING	\$160,000	LAKE FOREST	11	2024
<i>ILLINOIS SPECIAL BRIDGE PROGRAM LOCAL PROJECT; CONTINGENT UPON LOCAL AGENCY PROVIDING MATCHING FUNDS.</i>						
		RECONSTRUCTION - BRIDGES				
LAKE ST	ST PETER ST TO ILL 83 (MAIN ST) Miles = 0.37	STANDARD OVERLAY	\$300,000	ANTIOCH	21	2024
		REHABILITATION - PAVEMENTS				
LAKE ST	ST PETER ST TO ILL 83 (MAIN ST)	CONSTRUCTION ENGINEERING	\$22,000	ANTIOCH	3	2024
		REHABILITATION - PAVEMENTS				
ROCKLAND RD	AT DES PLAINES RIVER 1.5 MI W OF I-94	BRIDGE REPLACEMENT	\$2,890,000	LIBERTYVILLE	7	2024
		RECONSTRUCTION - BRIDGES				
ROCKLAND RD	AT DES PLAINES RIVER 1.5 MI W OF I-94	CONSTRUCTION ENGINEERING	\$347,000	LIBERTYVILLE	7	2024
		RECONSTRUCTION - BRIDGES				

**FY 2024-2027 Rebuild Illinois
Highway Improvement Program
District 1
Local Highways
LAKE COUNTY**

Route / Street	Location	Improvements	Est. Cost	City	MYP Years	
		TAMP Category			Past	Current
S GENESEE ST	AT WAUKEGAN RIVER S OF W WATER ST	P.E. (PHASE II)	\$680,000	WAUKEGAN	2	2024
		REHABILITATION - BRIDGES				
SAYTON RD	US 12 TO ROLLINS RD Miles = 0.43	STANDARD OVERLAY	\$560,000	FOX LAKE	8	2024
		REHABILITATION - PAVEMENTS				
SAYTON RD	US 12 TO ROLLINS RD	CONSTRUCTION ENGINEERING	\$27,000	FOX LAKE	8	2024
		REHABILITATION - PAVEMENTS				
SPRUCEWOOD LN LAKE SHORE DR	SPRUCEWOOD LN: ROLLING RIDGE LN TO LAKE SHORE DR; LAKE SHORE DR: SPRUCEWOOD LN TO BECK RD Miles = 0.64	RECONSTRUCTION	\$4,000,000	LINDENHURST	1	2024
		RECONSTRUCTION - PAVEMENTS				
SPRUCEWOOD LN LAKE SHORE DR	SPRUCEWOOD LN: ROLLING RIDGE LN TO LAKE SHORE DR; LAKE SHORE DR: SPRUCEWOOD LN TO BECK RD	CONSTRUCTION ENGINEERING	\$207,000	LINDENHURST	1	2024
		RECONSTRUCTION - PAVEMENTS				

**FY 2024-2027 Rebuild Illinois
Highway Improvement Program
District 1
Local Highways
LAKE COUNTY**

Route / Street	Location	Improvements	Est. Cost	City	MYP Years	
		TAMP Category			Past	Current
ST JOHNS AVE	AT RAVINE 0.1 MI S OF BLOOM ST	P.E. (PHASE II)	\$248,000	HIGHLAND PARK	3	2024
		RECONSTRUCTION - BRIDGES				
ST JOHNS AVE	AT RAVINE 0.1 MI S OF BLOOM ST	BRIDGE REPLACEMENT	\$2,520,000	HIGHLAND PARK	3	2024
		RECONSTRUCTION - BRIDGES				
ST JOHNS AVE	AT RAVINE 0.1 MI S OF BLOOM ST	CONSTRUCTION ENGINEERING	\$251,000	HIGHLAND PARK	3	2024
		RECONSTRUCTION - BRIDGES				
WASHINGTON AVE	WESTERN AVE TO SHERIDAN RD Miles = 0.31	STANDARD OVERLAY	\$390,000	HIGHWOOD	2	2025-2029
		REHABILITATION - PAVEMENTS				
WASHINGTON AVE	WESTERN AVE TO SHERIDAN RD	CONSTRUCTION ENGINEERING	\$12,000	HIGHWOOD	2	2025-2029
		REHABILITATION - PAVEMENTS				

**FY 2024-2027 Rebuild Illinois
Highway Improvement Program
District 1
Local Highways
MCHENRY COUNTY**

Route / Street	Location	Improvements	Est. Cost	City	MYP Years	
		TAMP Category			Past	Current
ALLENDALE RD	AT NIPPERSINK CREEK 0.4 MI E OF ILL 47	BRIDGE REPLACEMENT	\$2,000,000	GREENWOOD	4	2024
		RECONSTRUCTION - BRIDGES				
BULL VALLEY RD	CURRAN RD TO CRYSTAL LAKE RD Miles = 0.71	STANDARD OVERLAY	\$302,000	MC HENRY	1	2024
		REHABILITATION - PAVEMENTS				
BULL VALLEY RD	CURRAN RD TO CRYSTAL LAKE RD	CONSTRUCTION ENGINEERING	\$20,000	MC HENRY	1	2024
		REHABILITATION - PAVEMENTS				
BUNKER HILL RD	AT DRAINAGE DITCH 1.8 MI W OF ILL 23 & RUSH CREEK 0.8 MI W OF ILL 23	P.E. (PHASE II)	\$240,000		2	2024
		RECONSTRUCTION - BRIDGES				
BUNKER HILL RD	AT DRAINAGE DITCH 1.8 MI W OF ILL 23 & RUSH CREEK 0.8 MI W OF ILL 23	BRIDGE REPLACEMENT	\$4,000,000		2	2025-2029
		RECONSTRUCTION - BRIDGES				
CENTER ST	STREAM N OF CIRCLE AVE	BRIDGE SUPERSTRUCTURE REPLACE	\$390,000	PORT BARRINGTON	1	2025-2029
		REHABILITATION - BRIDGES				

**FY 2024-2027 Rebuild Illinois
Highway Improvement Program
District 1
Local Highways
MCHENRY COUNTY**

Route / Street	Location	Improvements	Est. Cost	City	MYP Years	
		TAMP Category			Past	Current
CENTER ST	STREAM N OF CIRCLE AVE	CONSTRUCTION ENGINEERING	\$56,000	PORT BARRINGTON	1	2025-2029
		REHABILITATION - BRIDGES				
DIGGINS ST	LAWRENCE RD TO FRONT ST Miles = 1.07	STANDARD OVERLAY	\$475,000	HARVARD	2	2025-2029
		REHABILITATION - PAVEMENTS				
DIGGINS ST	LAWRENCE RD TO FRONT ST	CONSTRUCTION ENGINEERING	\$43,000	HARVARD	2	2025-2029
		REHABILITATION - PAVEMENTS				
FLAT IRON RD	AT MOKELER CREEK 0.4 MI S OF ILL 173	BRIDGE REPLACEMENT	\$1,000,000	HARVARD	4	2024
		RECONSTRUCTION - BRIDGES				
HARMONY RD	AT COON CREEK 0.3 MI E OF PAYNE RD	BRIDGE SUPERSTRUCTURE REPLACE	\$2,500,000		4	2024
		REHABILITATION - BRIDGES				

**FY 2024-2027 Rebuild Illinois
Highway Improvement Program
District 1
Local Highways
MCHENRY COUNTY**

Route / Street	Location	Improvements	Est. Cost	City	MYP Years	
		TAMP Category			Past	Current
HOWE RD WONDER LAKE RD	HOWE RD: WCL OF GREENWOOD TO ECL OF GREENWOOD; WONDER LAKE RD: HOWE RD TO WHITE OAKS RD	P.E. (PHASE II)	\$21,000	GREENWOOD	1	2024
		RECONSTRUCTION - PAVEMENTS				
HOWE RD WONDER LAKE RD	HOWE RD: WCL OF GREENWOOD TO ECL OF GREENWOOD; WONDER LAKE RD: HOWE RD TO WHITE OAKS RD Miles = 1.29	RECONSTRUCTION	\$380,000	GREENWOOD	1	2024
		RECONSTRUCTION - PAVEMENTS				
HOWE RD WONDER LAKE RD	HOWE RD: WCL OF GREENWOOD TO ECL OF GREENWOOD; WONDER LAKE RD: HOWE RD TO WHITE OAKS RD	CONSTRUCTION ENGINEERING	\$21,000	GREENWOOD	1	2024
		RECONSTRUCTION - PAVEMENTS				
JOHNSBURG RD	AT DUTCH CREEK E OF RIVERSIDE DR	P.E. (PHASE II)	\$160,000	JOHNSBURG	2	2024
		REHABILITATION - BRIDGES				
JOHNSON RD THAYER RD	JOHNSON RD: AT NIPPERSINK CREEK 0.1 MI S OF O'BRIEN RD; THAYER RD: AT NIPPERSINK CREEK 0.2 MI W OF ILL 47	BRIDGE REPLACEMENT	\$2,400,000		5	2025-2029
		RECONSTRUCTION - BRIDGES				

**FY 2024-2027 Rebuild Illinois
Highway Improvement Program
District 1
Local Highways
MCHENRY COUNTY**

Route / Street	Location	Improvements	Est. Cost	City	MYP Years	
		TAMP Category			Past	Current
LAKEVIEW DR	AT ISLAND LAKE N OF ILL 176	BRIDGE REPLACEMENT	\$1,300,000	ISLAND LAKE	12	2024
		RECONSTRUCTION - BRIDGES				
LAKEVIEW DR	AT ISLAND LAKE N OF ILL 176	CONSTRUCTION ENGINEERING	\$40,000	ISLAND LAKE	12	2024
		RECONSTRUCTION - BRIDGES				
MARENGO RD	AIRPORT RD TO ILL 23	P.E. (PHASE II)	\$90,000	HARVARD	1	2025-2029
		REHABILITATION - PAVEMENTS				
MARENGO RD	AIRPORT RD TO ILL 23 Miles = 1.01	STANDARD OVERLAY	\$1,500,000	HARVARD	1	2025-2029
		REHABILITATION - PAVEMENTS				
MARENGO RD	AIRPORT RD TO ILL 23	CONSTRUCTION ENGINEERING	\$120,000	HARVARD	1	2025-2029
		REHABILITATION - PAVEMENTS				
MELODY LN	AT SILVER CREEK 0.1 MI W OF ILL 47	BRIDGE REPLACEMENT	\$1,000,000	WOODSTOCK	4	2024
		RECONSTRUCTION - BRIDGES				

**FY 2024-2027 Rebuild Illinois
Highway Improvement Program
District 1
Local Highways
MCHENRY COUNTY**

Route / Street	Location	Improvements	Est. Cost	City	MYP Years	
		TAMP Category			Past	Current
MELODY LN	AT SILVER CREEK 0.1 MI W OF ILL 47	CONSTRUCTION ENGINEERING	\$124,000	WOODSTOCK	4	2024
		RECONSTRUCTION - BRIDGES				
PAULSON RD	AT N BRANCH KISHWAUKEE RIVER 0.6 MI N OF US 14	P.E. (PHASE II)	\$120,000		2	2024
		RECONSTRUCTION - BRIDGES				
PAULSON RD	AT N BRANCH KISHWAUKEE RIVER 0.6 MI N OF US 14	BRIDGE REPLACEMENT	\$1,500,000		2	2025-2029
		RECONSTRUCTION - BRIDGES				
PROSPECT ST	ILL 176 TO US 20 Miles = 0.77	RECONSTRUCTION	\$2,000,000	MARENGO	2	2024
		RECONSTRUCTION - PAVEMENTS				
PROSPECT ST	ILL 176 TO US 20	CONSTRUCTION ENGINEERING	\$160,000	MARENGO	2	2024
		RECONSTRUCTION - PAVEMENTS				
RIVERSIDE DR	JOHNSBURG RD TO RUNNING BROOK FARM BLVD Miles = 0.88	STANDARD OVERLAY	\$2,249,000	JOHNSBURG	2	2024
		REHABILITATION - PAVEMENTS				

**FY 2024-2027 Rebuild Illinois
Highway Improvement Program
District 1
Local Highways
MCHENRY COUNTY**

Route / Street	Location	Improvements	Est. Cost	City	MYP Years	
		TAMP Category			Past	Current
RIVERSIDE DR	JOHNSBURG RD TO RUNNING BROOK FARM BLVD	CONSTRUCTION ENGINEERING	\$101,000	JOHNSBURG	2	2024
		REHABILITATION - PAVEMENTS				
W SOLON RD	AT N BRANCH NIPPERSINK CREEK 0.5 MI E OF ILL 31	BRIDGE SUPERSTRUCTURE REPLACE	\$4,270,000		4	2025-2029
		REHABILITATION - BRIDGES				
WINN RD	ILL 173 TO MAIN ST	PEDESTRIAN UNDERPASS	\$1,513,000	SPRING GROVE	2	2024
		MISCELLANEOUS IMPROVEMENTS				
WINN RD	ILL 173 TO MAIN ST	CONSTRUCTION ENGINEERING	\$120,000	SPRING GROVE	2	2024
		MISCELLANEOUS IMPROVEMENTS				

**FY 2024-2027 Rebuild Illinois
Highway Improvement Program
District 1
Local Highways
WILL COUNTY**

Route / Street	Location	Improvements	Est. Cost	City	MYP Years	
		TAMP Category			Past	Current
ILL 7	LINCOLN ST TO SUMMIT DR	WIDENING EXISTING PAVEMENT	\$7,100,000	LOCKPORT	3	2024
		MISCELLANEOUS IMPROVEMENTS				
ILL 7	LINCOLN ST TO SUMMIT DR	CONSTRUCTION ENGINEERING	\$368,000	LOCKPORT	3	2024
		MISCELLANEOUS IMPROVEMENTS				
ILL 50 CICERO AVE	UNIVERSITY PKWY TO MONEE NCL	LIGHTING	\$1,000,000	UNIVERSITY PARK	9	2025-2029
		MISCELLANEOUS IMPROVEMENTS				
ILL 50 CICERO AVE	UNIVERSITY PKWY TO MONEE NCL	CONSTRUCTION ENGINEERING	\$50,000	UNIVERSITY PARK	9	2025-2029
		MISCELLANEOUS IMPROVEMENTS				
87TH ST	AT SPRINGBROOK CREEK E OF SPRINGBROOK DR	P.E. (PHASE II)	\$114,000	NAPERVILLE	3	2024
		RECONSTRUCTION - BRIDGES				
87TH ST	AT SPRINGBROOK CREEK E OF SPRINGBROOK DR	BRIDGE REPLACEMENT	\$1,720,000	NAPERVILLE	3	2025-2029
		RECONSTRUCTION - BRIDGES				

**FY 2024-2027 Rebuild Illinois
Highway Improvement Program
District 1
Local Highways
WILL COUNTY**

Route / Street	Location	Improvements	Est. Cost	City	MYP Years	
		TAMP Category			Past	Current
87TH ST	AT SPRINGBROOK CREEK E OF SPRINGBROOK DR	CONSTRUCTION ENGINEERING	\$138,000	NAPERVILLE	3	2025-2029
		RECONSTRUCTION - BRIDGES				
143RD ST	ILL 59 TO ILL 126 Miles = 0.96 <i>ILLINOIS COMPETITIVE FREIGHT PROGRAM PROJECT.</i>	NEW CONSTRUCTION	\$43,898,000	PLAINFIELD	12	2024
		INITIAL CONSTRUCTION - PAVEMENTS				
143RD ST	ILL 59 TO ILL 126	CONSTRUCTION ENGINEERING	\$3,729,000	PLAINFIELD	2	2024
		INITIAL CONSTRUCTION - PAVEMENTS				
151ST ST	CEDAR RD TO BELL RD	P.E. (PHASE II)	\$387,000	HOMER GLEN	2	2024
		RECONSTRUCTION - PAVEMENTS				
151ST ST	CEDAR RD TO BELL RD Miles = 2.51	RECONSTRUCTION	\$9,483,000	HOMER GLEN	1	2025-2029
		RECONSTRUCTION - PAVEMENTS				

**FY 2024-2027 Rebuild Illinois
Highway Improvement Program
District 1
Local Highways
WILL COUNTY**

Route / Street	Location	Improvements	Est. Cost	City	MYP Years	
		TAMP Category			Past	Current
151ST ST	CEDAR RD TO BELL RD	CONSTRUCTION ENGINEERING	\$760,000	HOMER GLEN	1	2025-2029
		RECONSTRUCTION - PAVEMENTS				
ABE ST	AT SPRING CREEK 0.3 MI N OF JACKSON ST	BRIDGE REPLACEMENT	\$2,500,000	JOLIET	9	2024
		RECONSTRUCTION - BRIDGES				
ABE ST	AT SPRING CREEK 0.3 MI N OF JACKSON ST	CONSTRUCTION ENGINEERING	\$200,000	JOLIET	9	2024
		RECONSTRUCTION - BRIDGES				
BOUGHTON RD	SCHMIDT RD TO ASPEN DR Miles = 0.83	RECONSTRUCTION	\$7,040,000	BOLINGBROOK	1	2024
		RECONSTRUCTION - PAVEMENTS				
EASTERN AVE	BAKER RD TO NORTH ST Miles = 2.00	ADDITIONAL LANES	\$5,300,000	MANHATTAN	1	2025-2029
		INITIAL CONSTRUCTION - PAVEMENTS				
EASTERN AVE	BAKER RD TO NORTH ST	CONSTRUCTION ENGINEERING	\$344,000	MANHATTAN	1	2025-2029
		INITIAL CONSTRUCTION - PAVEMENTS				

**FY 2024-2027 Rebuild Illinois
Highway Improvement Program
District 1
Local Highways
WILL COUNTY**

Route / Street	Location	Improvements	Est. Cost	City	MYP Years	
		TAMP Category			Past	Current
ESSINGTON RD	BLACK RD TO US 52 Miles = 1.00	DESIGNED OVERLAY	\$3,761,000	JOLIET	3	2025-2029
		REHABILITATION - PAVEMENTS				
ESSINGTON RD	BLACK RD TO US 52	CONSTRUCTION ENGINEERING	\$451,000	JOLIET	3	2025-2029
		REHABILITATION - PAVEMENTS				
EXCHANGE ST	CRETE RD TO ILL 394	P.E. (PHASE II)	\$25,000	CRETE	12	2024
		RECONSTRUCTION - PAVEMENTS				
EXCHANGE ST	CRETE RD TO ILL 394 Miles = 1.60	RECONSTRUCTION	\$883,000	CRETE	12	2025-2029
		RECONSTRUCTION - PAVEMENTS				
EXCHANGE ST	CRETE RD TO ILL 394	CONSTRUCTION ENGINEERING	\$37,000	CRETE	12	2025-2029
		RECONSTRUCTION - PAVEMENTS				

**FY 2024-2027 Rebuild Illinois
Highway Improvement Program
District 1
Local Highways
WILL COUNTY**

Route / Street	Location	Improvements	Est. Cost	City	MYP Years	
		TAMP Category			Past	Current
FARRELL RD	AT SPRING CREEK	BRIDGE REPLACEMENT	\$1,018,000	JOLIET LOCKPORT	7	2024
<i>ILLINOIS SPECIAL BRIDGE PROGRAM LOCAL PROJECT; CONTINGENT UPON LOCAL AGENCY PROVIDING MATCHING FUNDS.</i>						
		RECONSTRUCTION - BRIDGES				
FARRELL RD	AT SPRING CREEK	CONSTRUCTION ENGINEERING	\$58,000	JOLIET LOCKPORT	7	2024
<i>ILLINOIS SPECIAL BRIDGE PROGRAM LOCAL PROJECT; CONTINGENT UPON LOCAL AGENCY PROVIDING MATCHING FUNDS.</i>						
		RECONSTRUCTION - BRIDGES				
GOULD ST	PENFIELD ST TO INDIANA AVE Miles = 0.12	STANDARD OVERLAY	\$200,000	BEECHER	3	2024
		REHABILITATION - PAVEMENTS				
GOULD ST	PENFIELD ST TO INDIANA AVE	CONSTRUCTION ENGINEERING	\$16,000	BEECHER	3	2024
		REHABILITATION - PAVEMENTS				
KANKAKEE ST	AT FORKED CREEK 0.3 MI N OF ILL 53	BRIDGE REPLACEMENT	\$994,000	WILMINGTON	12	2024
		RECONSTRUCTION - BRIDGES				

**FY 2024-2027 Rebuild Illinois
Highway Improvement Program
District 1
Local Highways
WILL COUNTY**

Route / Street	Location	Improvements	Est. Cost	City	MYP Years	
		TAMP Category			Past	Current
KANKAKEE ST	AT FORKED CREEK 0.3 MI N OF ILL 53	CONSTRUCTION ENGINEERING	\$48,000	WILMINGTON	11	2024
		RECONSTRUCTION - BRIDGES				
MONEE-MANHATTAN RD	HAMILTON AVE TO CLEVELAND AVE	CHANNELIZATION	\$2,490,000	MONEE	8	2024
		SAFETY				
MONEE-MANHATTAN RD	HAMILTON AVE TO CLEVELAND AVE	CONSTRUCTION ENGINEERING	\$210,000	MONEE	8	2024
		SAFETY				
SEIL RD	RAVEN RD TO FR RD Miles = 0.40	RECONSTRUCTION BRIDGE REPLACEMENT	\$9,400,000	SHOREWOOD	2	2024
		RECONSTRUCTION - PAVEMENTS				
SEIL RD	RAVEN RD TO FR RD	CONSTRUCTION ENGINEERING	\$528,000	SHOREWOOD	2	2024
		RECONSTRUCTION - PAVEMENTS				
SHEPLEY RD	AT DUPAGE RIVER 0.5 MI SE OF RIVER RD	P.E. (PHASE II)	\$170,000		2	2025-2029
		RECONSTRUCTION - BRIDGES				

**FY 2024-2027 Rebuild Illinois
Highway Improvement Program
District 1
Local Highways
WILL COUNTY**

Route / Street	Location	Improvements	Est. Cost	City	MYP Years	
		TAMP Category			Past	Current
SHEPLEY RD	AT DUPAGE RIVER 0.5 MI SE OF RIVER RD	BRIDGE REPLACEMENT	\$2,000,000		4	2025-2029
		RECONSTRUCTION - BRIDGES				
SHEPLEY RD	AT DUPAGE RIVER 0.5 MI SE OF RIVER RD	CONSTRUCTION ENGINEERING	\$140,000		4	2025-2029
		RECONSTRUCTION - BRIDGES				
SMITH RD	AT LONG RUN CREEK 0.3 MI S OF 135TH ST	BRIDGE REPLACEMENT	\$2,106,000		8	2024
	<i>ILLINOIS SPECIAL BRIDGE PROGRAM LOCAL PROJECT; CONTINGENT UPON LOCAL AGENCY PROVIDING MATCHING FUNDS.</i>					
		RECONSTRUCTION - BRIDGES				
THEODORE ST	AT ROCK RUN CREEK 1.5 MI E OF I-55	BRIDGE REPLACEMENT	\$2,000,000	JOLIET	4	2024
		RECONSTRUCTION - BRIDGES				
THEODORE ST	AT ROCK RUN CREEK 1.5 MI E OF I-55	CONSTRUCTION ENGINEERING	\$160,000	JOLIET	4	2024
		RECONSTRUCTION - BRIDGES				

**FY 2024-2027 Rebuild Illinois
Highway Improvement Program
District 1
Local Highways
DISTRICT-WIDE**

Route / Street	Location	Improvements	Est. Cost	City	MYP Years	
		TAMP Category			Past	Current
VARIOUS	DISTRICTWIDE CMAQ PROJECTS	MISCELLANEOUS PROJECTS	\$136,654,000		6	2024
		MISCELLANEOUS IMPROVEMENTS				
VARIOUS	DISTRICTWIDE CMAQ PROJECTS	MISCELLANEOUS PROJECTS	\$409,311,000		5	2025-2029
		MISCELLANEOUS IMPROVEMENTS				



DISTRICT 2

1,606 MILES OF HIGHWAYS

836 BRIDGES

10.1 MILLION MILES OF TRAVEL DAILY

\$1.7 BILLION FOR IMPROVEMENTS DURING FY 2024-2029

MAJOR DISTRICT HIGHWAY PROJECTS BY COUNTY

CARROLL

- Illinois 84:** \$4.6 million for resurfacing on 10.4 miles from 0.2 mile north of Doty Road south of Savanna to the Whiteside County line.

HENRY

- I-80:** \$20.6 million for resurfacing 3 miles, a new bridge deck and other bridge work from Rock River to U.S. 6, as well as a bridge deck overlay and other bridge work over the Rock River and the Iowa Interstate Railroad north of U.S. 6.

JO DAVIESS

- U.S. 20:** \$28.9 million for reconstruction of 4.1 miles, bridge replacement, horizontal and vertical realignment, culvert replacement, culvert removal, new culvert, truck-climbing lane, land acquisition and construction engineering from 0.2 mile west of Logemann Road to Rush Street in Stockton.
- U.S. 20:** \$15.2 million for reconstruction of 2.7 miles, engineering for contract plans, land acquisition, utility adjustments and construction engineering from 0.1 mile east of Illinois 78(N) to 0.2 mile west of the Stephenson County line.

LEE

- U.S. 30:** \$3.4 million for resurfacing and patching on 7.4 miles from Illinois 251 to the DeKalb County line.

ROCK ISLAND

- I-80:** \$287.5 million to replace bridge over the Mississippi River. Illinois will lead the project, with Iowa sharing equally in the costs.
- 27th Street:** \$57.7 million for bridge replacement at the Rock River, a bridge rehabilitation over I-280, reconstruction of 0.7 mile and other improvements from 52nd Avenue to Airport Road in Moline.
- Illinois 84/92:** \$13.5 million for reconstruction of 1.4 miles, ADA improvements, traffic signal replacement and other improvements from Illinois 84(N) to Illinois 5.

STEPHENSON

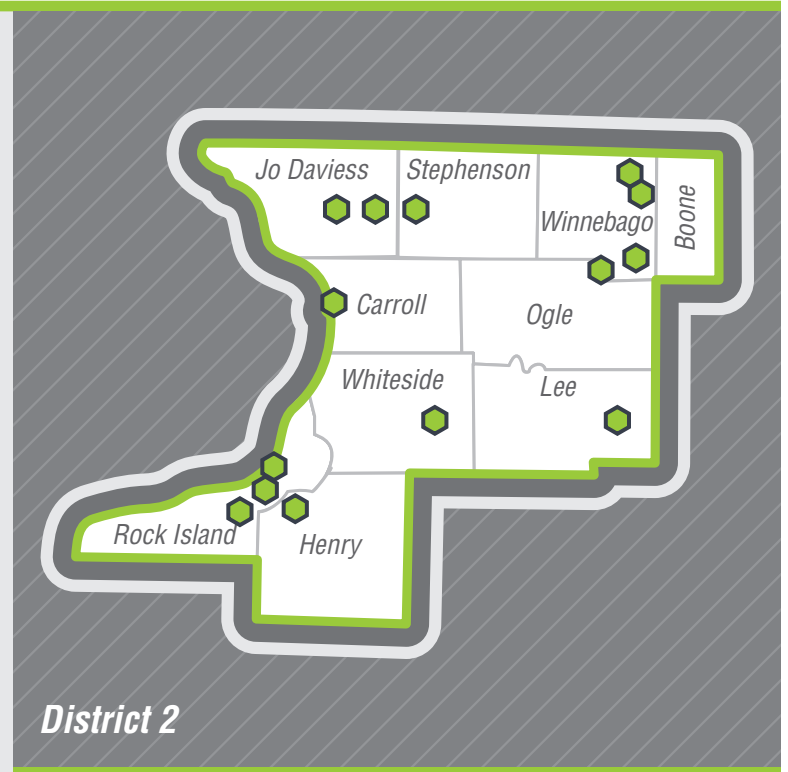
- U.S. 20/Illinois 73:** \$11 million for reconstruction of 1.9 miles, intersection reconstruction, turning lanes, traffic signal installation, new culvert, culvert replacement, utility adjustments and construction engineering from 0.4 mile west of Illinois 73 to 1 mile east (Rees Road) and from 0.4 mile north to 0.2 mile south of U.S. 20.

WHITESIDE

- I-88:** \$18.2 million for resurfacing and patching on 8 miles and construction engineering from Elkhorn Creek 0.1 mile west of U.S. 30 Spur to U.S. 30 0.4 mile west of the Lee County line.

WINNEBAGO

- I-39/U.S. 20/Harrison Avenue:** \$286 million for bridge replacement, reconstruction and additional lanes on 6.4 miles from Blackhawk Road to I-90, I-39 to Kishwaukee River and Bell School Road to I-39.
- Illinois 2:** \$92.1 million for reconstruction of 10.6 miles, bridge replacement and culvert replacement from Illinois 72 in Byron to Beltline Road south of Rockford.
- Illinois 2:** \$30.3 million to replace the Illinois 2 bridge over the Rock River in Rockton.
- Illinois 251:** \$13.8 million to replace bridges over the Union Pacific Railroad and Rockton Road in Roscoe.



**FY 2024-2029 Rebuild Illinois
Highway Improvement Program
District 2
State Highways**

Route / Street	Location	Improvements	Est. Cost	County	MYP Years	
		TAMP Category			Past	Current
I 39 US 51	LEE CO LINE TO 0.4 MI N OF BAXTER RD Miles = 19.51	ULTRA-THIN BND WR COURSE	\$7,000,000	OGLE WINNEBAGO	1	2025-2029
		PRESERVATION - PAVEMENTS				
I 39 US 51	OVER I-88 IN ROCHELLE	BRIDGE NEW DECK BRIDGE REHABILITATION	\$4,000,000	OGLE	2	2025-2029
		REHABILITATION - BRIDGES		Structure Information		
				<u>Str Number</u> <u>AADT</u> <u>Truck Pct</u> <u>NHS</u>		
				0710062 10,250 36 Y		
				0710063 10,250 36 Y		
I 39 US 51	OVER I-88 IN ROCHELLE	P.E. (PHASE II)	\$400,000	OGLE	2	2025-2029
		REHABILITATION - BRIDGES				
I 39	UP RR 0.7 MI S OF ILL 38	BRIDGE DECK OVERLAY BRIDGE DECK REPAIRS BRIDGE REPAIR BRIDGE JOINT REPLACE/REPAIR	\$1,200,000	OGLE	3	2025-2029
		PRESERVATION - BRIDGES				
I 39	UP RR 0.7 MI S OF ILL 38	SLOPE STABILIZATION	\$1,200,000	OGLE	3	2025-2029
		MAINTENANCE - PAVEMENTS				

**FY 2024-2029 Rebuild Illinois
Highway Improvement Program
District 2
State Highways**

Route / Street	Location	Improvements TAMP Category	Est. Cost	County	MYP Years		
					Past	Current	
I 39	UP RR 0.7 MI S OF ILL 38	RR ENGINEERING PRESERVATION - BRIDGES	\$25,000	OGLE	3	2025-2029	
I 39	UP RR 0.7 MI S OF ILL 38	P.E. (PHASE II) PRESERVATION - BRIDGES	\$300,000	OGLE	3	2025-2029	
I 39	UP RR 0.7 MI S OF ILL 38	LAND ACQUISITION PRESERVATION - BRIDGES	\$100,000	OGLE	3	2025-2029	
I 39	ILL 38 INTCHG E OF ROCHELLE	BRIDGE NEW DECK INTERCHANGE RECONSTRUCTION REHABILITATION - BRIDGES	\$7,200,000	OGLE	5	2025-2029	
				Structure Information			
				<u>Str Number</u>	<u>AADT</u>	<u>Truck Pct</u>	<u>NHS</u>
				0710058	8,500	24	Y
I 39 US 51	UP RR & ILL 72	BRIDGE DECK REPAIRS BRIDGE REPAIR BRIDGE JOINT REPLACE/REPAIR BRIDGE DECK OVERLAY PRESERVATION - BRIDGES	\$2,500,000	OGLE	2	2025-2029	

**FY 2024-2029 Rebuild Illinois
Highway Improvement Program
District 2
State Highways**

Route / Street	Location	Improvements TAMP Category	Est. Cost	County	MYP Years																						
					Past	Current																					
I 39	AT BAXTER RD (OVERHEAD) 1 MI N OF OGLE CO LINE	BRIDGE DECK OVERLAY BRIDGE DECK REPAIRS BRIDGE REPAIR BRIDGE JOINT REPLACE/REPAIR PRESERVATION - BRIDGES	\$1,450,000	WINNEBAGO	2	2025-2029																					
I 39	KISHWAUKEE RIVER 0.8 MI S OF BLACKHAWK RD	BRIDGE CLEANING PRESERVATION - BRIDGES	\$16,000	WINNEBAGO	2	2024																					
I 39 US 20 ROCKFORD BYP	I-39: 0.8 MI N OF BLACKHAWK RD TO 0.3 MI E OF MULFORD RD & US 20: 0.6 MI W OF MULFORD RD TO I-39 Miles = 1.97	RECONSTRUCTION BRIDGE REPLACEMENT INTERCHANGE RECONSTRUCTION RECONSTRUCTION - PAVEMENTS	\$41,872,000	WINNEBAGO	4	2024																					
Roadway Information <table border="1"> <thead> <tr> <th>Miles</th> <th>AADT</th> <th>Truck Pct</th> <th>NHS</th> </tr> </thead> <tbody> <tr> <td>1.97</td> <td>31,586</td> <td>32.8</td> <td>Y</td> </tr> </tbody> </table>		Miles	AADT	Truck Pct	NHS	1.97	31,586	32.8	Y	Structure Information <table border="1"> <thead> <tr> <th>Str Number</th> <th>AADT</th> <th>Truck Pct</th> <th>NHS</th> </tr> </thead> <tbody> <tr> <td>1010131</td> <td>5,400</td> <td>5</td> <td>N</td> </tr> <tr> <td>1010139</td> <td>12,050</td> <td>36</td> <td>Y</td> </tr> <tr> <td>1010141</td> <td>4,550</td> <td>20</td> <td>Y</td> </tr> </tbody> </table>		Str Number	AADT	Truck Pct	NHS	1010131	5,400	5	N	1010139	12,050	36	Y	1010141	4,550	20	Y
Miles	AADT	Truck Pct	NHS																								
1.97	31,586	32.8	Y																								
Str Number	AADT	Truck Pct	NHS																								
1010131	5,400	5	N																								
1010139	12,050	36	Y																								
1010141	4,550	20	Y																								
I 39 US 20 ROCKFORD BYP	I-39: 0.8 MI N OF BLACKHAWK RD TO 0.3 MI E OF MULFORD RD & US 20: 0.6 MI W OF MULFORD RD TO I-39 Miles = 0.01	ADDITIONAL LANES INITIAL CONSTRUCTION - PAVEMENTS	\$27,804,000	WINNEBAGO	2	2024																					

**FY 2024-2029 Rebuild Illinois
Highway Improvement Program
District 2
State Highways**

Route / Street	Location	Improvements	Est. Cost	County	MYP Years	
		TAMP Category			Past	Current
I 39 US 20 ROCKFORD BYP	I-39: 0.8 MI N OF BLACKHAWK RD TO 0.3 MI E OF MULFORD RD & US 20: 0.6 MI W OF MULFORD RD TO I-39	BRIDGE REPLACEMENT	\$19,055,000	WINNEBAGO	2	2024
		RECONSTRUCTION - BRIDGES				
					Structure Information	
					<u>Str Number</u>	<u>AADT</u>
					<u>Truck Pct</u>	<u>NHS</u>
					1010136	12,050
					1010140	12,050
					36	Y
					36	Y
I 39 US 20 ROCKFORD BYP	I-39: 0.8 MI N OF BLACKHAWK RD TO I-90 & US 20: I-39 TO 0.3 MI E OF KISHWAUKEE RIVER & HARRISON AVE: BELL SCHOOL RD TO I-39	UTILITY ADJUSTMENT	\$4,000,000	WINNEBAGO	4	2024
		RECONSTRUCTION - PAVEMENTS				
I 39 US 20 ROCKFORD BYP	I-39: 0.8 MI N OF BLACKHAWK RD TO 0.3 MI E OF MULFORD RD & US 20: 0.6 MI W OF MULFORD RD TO I-39	CONSTRUCTION ENGINEERING	\$7,825,000	WINNEBAGO	2	2024
		RECONSTRUCTION - PAVEMENTS				
I 39 US 20 ROCKFORD BYP	I-39: 0.8 MI N OF BLACKHAWK RD TO 0.3 MI E OF MULFORD RD & US 20: 0.6 MI W OF MULFORD RD TO I-39	CONSTRUCTION ENGINEERING	\$2,425,000	WINNEBAGO	2	2025-2029
		RECONSTRUCTION - PAVEMENTS				

**FY 2024-2029 Rebuild Illinois
Highway Improvement Program
District 2
State Highways**

Route / Street	Location	Improvements TAMP Category	Est. Cost	County	MYP Years		
					Past	Current	
I 39 US 20 ROCKFORD BYP	I-39: 0.8 MI N OF BLACKHAWK RD TO I-90 & US 20: I-39 TO 0.3 MI E OF KISHWAUKEE RIVER & HARRISON AVE: BELL SCHOOL RD TO I-39	P.E. PROJECT MANAGERS RECONSTRUCTION - BRIDGES	\$1,250,000	WINNEBAGO	2	2024	
I 39 US 20 ROCKFORD BYP	I-39: 0.8 MI N OF BLACKHAWK RD TO I-90 & US 20: I-39 TO 0.3 MI E OF KISHWAUKEE RIVER & HARRISON AVE: BELL SCHOOL RD TO I-39	P.E. PROJECT MANAGERS RECONSTRUCTION - BRIDGES	\$2,000,000	WINNEBAGO	2	2025-2029	
I 39	I-39 RAMP (NB) TO US 20 (WB)	BRIDGE DECK OVERLAY BRIDGE DECK REPAIRS BRIDGE REPAIR BRIDGE JOINT REPLACE/REPAIR PRESERVATION - BRIDGES	\$950,000	WINNEBAGO	2	2025-2029	
I 39 US 20 ROCKFORD BYP	0.3 MI E OF MULFORD RD TO 0.2 MI N OF HARRISON AVE	BRIDGE REPLACEMENT RECONSTRUCTION - BRIDGES	\$41,250,000	WINNEBAGO	4	2025-2029	
				Structure Information			
				<u>Str Number</u>	<u>AADT</u>	<u>Truck Pct</u>	<u>NHS</u>
				1010067	26,100	25	Y
				1010068	26,100	25	Y
				1010069	26,100	25	Y
				1010070	26,100	25	Y
				1010072	26,100	25	Y

**FY 2024-2029 Rebuild Illinois
Highway Improvement Program
District 2
State Highways**

Route / Street	Location	Improvements	Est. Cost	County	MYP Years	
		TAMP Category			Past	Current
I 39 US 20 ROCKFORD BYP	0.3 MI E OF MULFORD RD TO 0.2 MI N OF HARRISON AVE Miles = 2.12	RECONSTRUCTION NOISE BARRIERS BRIDGE REPLACEMENT SIGNING (NEW) LIGHTING	\$37,840,000	WINNEBAGO	2	2025-2029
		RECONSTRUCTION - PAVEMENTS				
Roadway Information				Structure Information		
<u>Miles</u>	<u>AADT</u>	<u>Truck Pct</u>	<u>NHS</u>	<u>Str Number</u>	<u>AADT</u>	<u>Truck Pct</u>
2.12	50,179	26.8	Y	1010071	14,200	42
						<u>NHS</u>
						Y
I 39 US 20 ROCKFORD BYP	0.3 MI E OF MULFORD RD TO 0.2 MI N OF HARRISON AVE Miles = 0.01	ADDITIONAL LANES ADD AUXILIARY LANES	\$13,200,000	WINNEBAGO	2	2025-2029
		INITIAL CONSTRUCTION - PAVEMENTS				
I 39 US 20 ROCKFORD BYP	0.3 MI E OF MULFORD RD TO 0.2 MI N OF HARRISON AVE	CONSTRUCTION ENGINEERING	\$13,800,000	WINNEBAGO	2	2025-2029
		RECONSTRUCTION - BRIDGES				
I 39	I-39: HARRISON AVE TO 0.4 MI N OF HARRISON (INCLUDING INTCHG RAMPS) & US 20: I-39 TO MILL RD & HARRISON AVE: BELL SCHOOL RD TO I-39 Miles = 0.26	RECONSTRUCTION RAMP MODIFICATIONS CULVERT REPLACEMENT TRAF SIGNAL INSTALLATION	\$13,000,000	WINNEBAGO	4	2024
		RECONSTRUCTION - PAVEMENTS				
Roadway Information						
<u>Miles</u>	<u>AADT</u>	<u>Truck Pct</u>	<u>NHS</u>			
0.26	28,700	41.2	Y			

**FY 2024-2029 Rebuild Illinois
Highway Improvement Program
District 2
State Highways**

Route / Street	Location	Improvements	Est. Cost	County	MYP Years	
		TAMP Category			Past	Current
I 39	I-39: HARRISON AVE TO 0.4 MI N OF HARRISON (INCLUDING INTCHG RAMPS) & US 20: I-39 TO MILL RD & HARRISON AVE: BELL SCHOOL RD TO I-39 Miles = 0.01	ADDITIONAL LANES	\$200,000	WINNEBAGO	2	2024
		INITIAL CONSTRUCTION - PAVEMENTS				
I 39	I-39: HARRISON AVE TO 0.4 MI N OF HARRISON (INCLUDING INTCHG RAMPS) & US 20: I-39 TO MILL RD & HARRISON AVE: BELL SCHOOL RD TO I-39	CONSTRUCTION ENGINEERING	\$3,840,000	WINNEBAGO	2	2024
		RECONSTRUCTION - PAVEMENTS				
I 74 US 6	MISSISSIPPI RIVER BRIDGE <i>IOWA LEAD AGENCY; ILLINOIS' SHARE OF THE COST.</i>	SUPER/SUBSTRUCTURE SEALING	\$700,000	ROCK ISLAND	2	2024
		PRESERVATION - BRIDGES				
I 74 US 6	AT 23RD AVE (OVERHEAD) IN MOLINE	BRIDGE NEW DECK	\$3,000,000	ROCK ISLAND	2	2025-2029
		REHABILITATION - BRIDGES				
						Structure Information
						Str Number AADT Truck Pct NHS
						0810105 9,000 3 N
I 74 US 6	AT 23RD AVE (OVERHEAD) IN MOLINE	P.E. (PHASE II)	\$240,000	ROCK ISLAND	2	2025-2029
		REHABILITATION - BRIDGES				

**FY 2024-2029 Rebuild Illinois
Highway Improvement Program
District 2
State Highways**

Route / Street	Location	Improvements	Est. Cost	County	MYP Years													
		TAMP Category			Past	Current												
I 74	CAMP CREEK 2 MI N OF ILL 81	BRIDGE REPLACEMENT	\$3,600,000	HENRY	4	2025-2029												
		RECONSTRUCTION - BRIDGES			Structure Information <table border="1"> <thead> <tr> <th>Str Number</th> <th>AADT</th> <th>Truck Pct</th> <th>NHS</th> </tr> </thead> <tbody> <tr> <td>0370012</td> <td>8,100</td> <td>31</td> <td>Y</td> </tr> <tr> <td>0370011</td> <td>8,100</td> <td>31</td> <td>Y</td> </tr> </tbody> </table>		Str Number	AADT	Truck Pct	NHS	0370012	8,100	31	Y	0370011	8,100	31	Y
Str Number	AADT	Truck Pct	NHS															
0370012	8,100	31	Y															
0370011	8,100	31	Y															
I 80	MISSISSIPPI RIVER, ILL 84 & RR	BRIDGE DECK REPAIRS	\$800,000	ROCK ISLAND	1	2024												
	<i>ILLINOIS LEAD AGENCY; IOWA AND ILLINOIS WILL SHARE COST EQUALLY.</i>																	
		MAINTENANCE - BRIDGES																
I 80	MISSISSIPPI RIVER, ILL 84 & RR	BRIDGE REPLACEMENT	\$245,000,000	ROCK ISLAND	5	2025-2029												
	<i>ILLINOIS LEAD AGENCY; IOWA AND ILLINOIS WILL SHARE COST EQUALLY.</i>																	
		RECONSTRUCTION - BRIDGES			Structure Information <table border="1"> <thead> <tr> <th>Str Number</th> <th>AADT</th> <th>Truck Pct</th> <th>NHS</th> </tr> </thead> <tbody> <tr> <td>0810011</td> <td>32,700</td> <td>35</td> <td>Y</td> </tr> </tbody> </table>		Str Number	AADT	Truck Pct	NHS	0810011	32,700	35	Y				
Str Number	AADT	Truck Pct	NHS															
0810011	32,700	35	Y															
I 80	MISSISSIPPI RIVER, ILL 84 & RR	RR ENGINEERING	\$500,000	ROCK ISLAND	5	2025-2029												
		RECONSTRUCTION - BRIDGES																

**FY 2024-2029 Rebuild Illinois
Highway Improvement Program
District 2
State Highways**

Route / Street	Location	Improvements TAMP Category	Est. Cost	County	MYP Years	
					Past	Current
I 80	MISSISSIPPI RIVER, ILL 84 & RR	P.E. (PHASE II)	\$17,000,000	ROCK ISLAND	5	2024
<i>ILLINOIS LEAD AGENCY; IOWA AND ILLINOIS WILL SHARE COST EQUALLY.</i>						
RECONSTRUCTION - BRIDGES						
I 80	MISSISSIPPI RIVER, ILL 84 & RR	LAND ACQUISITION	\$500,000	ROCK ISLAND	5	2025-2029
RECONSTRUCTION - BRIDGES						
I 80	MISSISSIPPI RIVER, ILL 84 & RR	UTILITY ADJUSTMENT	\$500,000	ROCK ISLAND	5	2025-2029
RECONSTRUCTION - BRIDGES						
I 80	MISSISSIPPI RIVER, ILL 84 & RR	CONSTRUCTION ENGINEERING	\$24,000,000	ROCK ISLAND	5	2025-2029
<i>ILLINOIS LEAD AGENCY; IOWA AND ILLINOIS WILL SHARE COST EQUALLY.</i>						
RECONSTRUCTION - BRIDGES						

**FY 2024-2029 Rebuild Illinois
Highway Improvement Program
District 2
State Highways**

Route / Street	Location	Improvements TAMP Category	Est. Cost	County	MYP Years		
					Past	Current	
I 80	ROCK RIVER	BRIDGE DECK OVERLAY BRIDGE DECK REPAIRS BRIDGE REPAIR BRIDGE JOINT REPLACE/REPAIR BRIDGE PAINTING MAINTENANCE - BRIDGES	\$4,400,000	HENRY	4	2025-2029	
I 80	ROCK RIVER TO 0.1 MI N OF US 6 Miles = 3.04	DESIGNED OVERLAY PATCHING COLD MILLING BRIDGE NEW DECK BRIDGE REPAIR BRIDGE JOINT REPLACE/REPAIR REHABILITATION - PAVEMENTS	\$13,200,000	HENRY	8	2025-2029	
Roadway Information			Structure Information				
<u>Miles</u>	<u>AADT</u>	<u>Truck Pct</u>	<u>NHS</u>	<u>Str Number</u>	<u>AADT</u>	<u>Truck Pct</u>	<u>NHS</u>
1.77	23,000	34.9	Y	0370023	10,200	37	Y
1.27	20,400	37.6	Y	0370024	10,200	37	Y
I 80	ROCK RIVER TO 0.1 MI N OF US 6	CONSTRUCTION ENGINEERING REHABILITATION - PAVEMENTS	\$1,834,000	HENRY	1	2025-2029	
I 80	IAIS RR 1.7 MI N OF JCT US 6	BRIDGE DECK OVERLAY BRIDGE DECK REPAIRS BRIDGE REPAIR BRIDGE PAINTING BRIDGE JOINT REPLACE/REPAIR PRESERVATION - BRIDGES	\$1,200,000	HENRY	4	2025-2029	

**FY 2024-2029 Rebuild Illinois
Highway Improvement Program
District 2
State Highways**

Route / Street	Location	Improvements TAMP Category	Est. Cost	County	MYP Years	
					Past	Current
I 80 I 74 I 280	AT INTCHG I-74/80/280 Miles = 0.51	BRIDGE REPLACEMENT RECONSTRUCTION	\$15,300,000	HENRY	9	2025-2029
		RECONSTRUCTION - BRIDGES				
Roadway Information				Structure Information		
<u>Miles</u>	<u>AADT</u>	<u>Truck Pct</u>	<u>NHS</u>	<u>Str Number</u>	<u>AADT</u>	<u>Truck Pct</u> <u>NHS</u>
0.26	21,700	38.3	Y	0370031	10,850	38 Y
0.25	16,204	31.3	Y	0370032	10,850	38 Y
I 80 I 74 I 280	AT INTCHG I-74/80/280	CONSTRUCTION ENGINEERING	\$1,550,000	HENRY	1	2025-2029
		RECONSTRUCTION - BRIDGES				
I 80	MINERAL CREEK 2.9 MI E OF I-74	BRIDGE REPLACEMENT	\$4,000,000	HENRY	11	2025-2029
		RECONSTRUCTION - BRIDGES				
				Structure Information		
		<u>Str Number</u>	<u>AADT</u>	<u>Truck Pct</u>	<u>NHS</u>	
		0370107	10,200	44	Y	
		0370108	10,200	44	Y	
I 80	GENESEO CREEK 0.1 MI W OF ILL 82, SPRING CREEK 3.7 MI E OF ILL 82, TR 276 (1900E) 2.8 MI W OF ATKINSON RD, US 6 & IAIS RR 3.5 MI W OF ILL 78 & MUD CREEK 0.7 MI W OF ILL 78	BRIDGE DECK OVERLAY BRIDGE DECK REPAIRS BRIDGE REPAIR BRIDGE JOINT REPLACE/REPAIR	\$3,540,000	HENRY	1	2025-2029
		PRESERVATION - BRIDGES				

**FY 2024-2029 Rebuild Illinois
Highway Improvement Program
District 2
State Highways**

Route / Street	Location	Improvements TAMP Category	Est. Cost	County	MYP Years	
					Past	Current
I 80	CREEK 0.6 MI SE OF ILL 78 IN ANNAWAN	CULVERT (NEW)	\$1,500,000	HENRY	2	2025-2029
		INITIAL CONSTRUCTION - BRIDGES			Structure Information	
					<u>Str Number</u>	<u>AADT</u>
					0371138	17,900
					<u>Truck Pct</u>	<u>NHS</u>
					12	Y
I 80	CREEK 0.6 MI SE OF ILL 78 IN ANNAWAN	P.E. (PHASE II)	\$150,000	HENRY	2	2025-2029
		INITIAL CONSTRUCTION - BRIDGES				
I 80	1.6 MI E OF ILL 78	CULVERT REPLACEMENT	\$2,000,000	HENRY	2	2025-2029
		RECONSTRUCTION - BRIDGES			Structure Information	
					<u>Str Number</u>	<u>AADT</u>
					0372005	17,900
					<u>Truck Pct</u>	<u>NHS</u>
					12	Y
I 80	1.6 MI E OF ILL 78	P.E. (PHASE II)	\$200,000	HENRY	2	2025-2029
		RECONSTRUCTION - BRIDGES				
I 88	0.2 MI NE OF 122ND AVE N / FARGO RD TO 0.1 MI E OF SAND RD Miles = 3.10	STANDARD OVERLAY PATCHING	\$6,200,000	WHITESIDE	5	2025-2029
		REHABILITATION - PAVEMENTS			Roadway Information	
					<u>Miles</u>	<u>AADT</u>
					3.10	14,100
					<u>Truck Pct</u>	<u>NHS</u>
					30.1	Y

**FY 2024-2029 Rebuild Illinois
Highway Improvement Program
District 2
State Highways**

Route / Street	Location	Improvements TAMP Category	Est. Cost	County	MYP Years	
					Past	Current
I 88	AT CORDOVA RD (OVERHEAD) 1.7 MI N OF ROCK ISLAND CO LINE	BRIDGE DECK OVERLAY BRIDGE DECK REPAIRS BRIDGE REPAIR BRIDGE JOINT REPLACE/REPAIR PRESERVATION - BRIDGES	\$1,300,000	WHITESIDE	2	2025-2029
I 88	AT ROCK CREEK 3.2 MI W OF ILL 78, BN RR 1.7 MI W OF ILL 78 & TR 136A / HENRY RD 1.5 MI W OF ILL 78 & DEER CREEK 4.6 MI E OF LYNDON RD INTCHG	BRIDGE DECK OVERLAY BRIDGE DECK REPAIRS BRIDGE REPAIR BRIDGE JOINT REPLACE/REPAIR PRESERVATION - BRIDGES	\$4,000,000	WHITESIDE	2	2025-2029
I 88	AT ILL 78 (OVERHEAD) 2 MI W OF LYNDON	BRIDGE NEW DECK BRIDGE PAINTING REHABILITATION - BRIDGES	\$3,000,000	WHITESIDE	4	2025-2029
				Structure Information		
				<u>Str Number</u>	<u>AADT</u>	<u>Truck Pct</u> <u>NHS</u>
				0980065	2,450	13 N
I 88	AT ILL 78 (OVERHEAD) 2 MI W OF LYNDON	BRIDGE REPAIR BRIDGE JOINT REPLACE/REPAIR MAINTENANCE - BRIDGES	\$1,000,000	WHITESIDE	1	2024
I 88	AT MOLINE RD 0.4 MI W OF US 30 INTCHG, ELKHORN CREEK 0.1 MI W OF US 30 INTCHG & POLO RD 2 MI E OF ILL 40	BRIDGE DECK OVERLAY BRIDGE DECK REPAIRS BRIDGE REPAIR BRIDGE JOINT REPLACE/REPAIR PRESERVATION - BRIDGES	\$2,690,000	WHITESIDE	4	2025-2029

**FY 2024-2029 Rebuild Illinois
Highway Improvement Program
District 2
State Highways**

Route / Street	Location	Improvements TAMP Category	Est. Cost	County	MYP Years	
					Past	Current
I 88	ELKHORN CREEK 0.1 MI W OF US 30 SPUR TO US 30 0.4 MI W OF LEE CO LINE Miles = 7.95	STANDARD OVERLAY PATCHING COLD MILLING REHABILITATION - PAVEMENTS	\$16,000,000	WHITESIDE	4	2025-2029
Roadway Information						
	<u>Miles</u> <u>AADT</u> <u>Truck Pct</u> <u>NHS</u>					
	7.95 12,885 36.4 Y					
I 88	ELKHORN CREEK 0.1 MI W OF US 30 SPUR TO US 30 0.4 MI W OF LEE CO LINE	CONSTRUCTION ENGINEERING REHABILITATION - PAVEMENTS	\$2,200,000	WHITESIDE	1	2025-2029
I 88	AT US 30 SPUR (OVERHEAD) 3.5 MI W OF ROCK FALLS	BRIDGE DECK OVERLAY BRIDGE DECK REPAIRS BRIDGE REPAIR BRIDGE JOINT REPLACE/REPAIR PRESERVATION - BRIDGES	\$1,100,000	WHITESIDE	2	2024
I 88	AT ILL 40 (OVERHEAD) 1 MI S OF US 30	BRIDGE DECK OVERLAY BRIDGE DECK REPAIRS BRIDGE REPAIR BRIDGE JOINT REPLACE/REPAIR PRESERVATION - BRIDGES	\$1,600,000	WHITESIDE	1	2024
I 88	OVER BN RR 0.5 MI S OF US 30	BRIDGE REMOVAL/DEMOLITION MISCELLANEOUS IMPROVEMENTS	\$2,400,000	WHITESIDE	4	2025-2029

**FY 2024-2029 Rebuild Illinois
Highway Improvement Program
District 2
State Highways**

Route / Street	Location	Improvements TAMP Category	Est. Cost	County	MYP Years	
					Past	Current
I 88	AT US 30 (OVERHEAD)	BRIDGE DECK OVERLAY BRIDGE DECK REPAIRS BRIDGE REPAIR BRIDGE JOINT REPLACE/REPAIR PRESERVATION - BRIDGES	\$620,000	WHITESIDE	1	2024
I 90	0.4 MI W OF WHEELER RD TO 0.1 MI E OF IPSEN RD	BRIDGE REPLACEMENT RECONSTRUCTION - BRIDGES	\$2,500,000	BOONE	5	2025-2029
				Structure Information		
				<u>Str Number</u>	<u>AADT</u>	<u>Truck Pct</u> <u>NHS</u>
				0049900	6,900	14 Y
				0040004	6,900	14 Y
US 6	TURNER CREEK 0.4 MI W OF ILL 84 (N)	BRIDGE REPLACEMENT RECONSTRUCTION - BRIDGES	\$1,300,000	HENRY	4	2025-2029
				Structure Information		
				<u>Str Number</u>	<u>AADT</u>	<u>Truck Pct</u> <u>NHS</u>
				0370077	4,550	10 N
US 6	TURNER CREEK 0.4 MI W OF ILL 84 (N)	LAND ACQUISITION RECONSTRUCTION - BRIDGES	\$20,000	HENRY	4	2024
US 6	0.3 MI W TO 0.5 MI E OF OSCO RD	INTERSECTION IMPROVEMENT CULVERT REPLACEMENT SAFETY	\$2,600,000	HENRY	3	2024

**FY 2024-2029 Rebuild Illinois
Highway Improvement Program
District 2
State Highways**

Route / Street	Location	Improvements TAMP Category	Est. Cost	County	MYP Years	
					Past	Current
US 6	AT 1050E & 0.1 MI W	CULVERT REPLACEMENT	\$400,000	HENRY	4	2025-2029
		MISCELLANEOUS IMPROVEMENTS				
US 6	AT 1050E & 0.1 MI W	LAND ACQUISITION	\$20,000	HENRY	4	2024
		MISCELLANEOUS IMPROVEMENTS				
US 6 ILL 82	VARIOUS LOCATIONS IN GENESEO	ADA IMPROVEMENTS	\$3,500,000	HENRY	1	2025-2029
		MISCELLANEOUS IMPROVEMENTS				
US 6	ILL 82 (S) IN GENESEO TO STATE ST (ATKINSON RD) IN ATKINSON Miles = 7.52	STANDARD OVERLAY PATCHING COLD MILLING ADA IMPROVEMENTS	\$3,400,000	HENRY	2	2025-2029
		REHABILITATION - PAVEMENTS				
Roadway Information						
<u>Miles</u>	<u>AADT</u>	<u>Truck Pct</u>	<u>NHS</u>			
1.63	3,885	9.0	N			
5.89	2,700	9.3	N			
US 20 JULIEN DUBUQUE BRIDGE	MISSISSIPPI RIVER IN EAST DUBUQUE	BRIDGE PAINTING BRIDGE DECK OVERLAY	\$7,500,000	JO DAVIESS	3	2025-2029
	<i>IOWA LEAD AGENCY; ILLINOIS' SHARE OF THE COST.</i>					
		PRESERVATION - BRIDGES				

**FY 2024-2029 Rebuild Illinois
Highway Improvement Program
District 2
State Highways**

Route / Street	Location	Improvements TAMP Category	Est. Cost	County	MYP Years	
					Past	Current
US 20 NEW US 20 BRIDGE	MISSISSIPPI RIVER IN EAST DUBUQUE <i>IOWA LEAD AGENCY; ILLINOIS' SHARE OF THE COST.</i>	P.E. (PHASE I) RECONSTRUCTION - BRIDGES	\$4,500,000	JO DAVIESS	1	2025-2029
US 20 ILL 35	US 20: ILL 35 RAMPS TO 0.1 MI E OF BUTTERNUT DR & ILL 35: US 20 TO SINSINAWA AVE IN EAST DUBUQUE Miles = 0.80	SAFETY IMPROVEMENTS MISCELLANEOUS STANDARD OVERLAY COLD MILLING ADA IMPROVEMENTS SAFETY	\$550,000	JO DAVIESS	1	2025-2029
Roadway Information						
<u>Miles</u>	<u>AADT</u>	<u>Truck Pct</u>	<u>NHS</u>			
0.36	13,925	13.1	Y			
0.27	2,491	7.8	Y			
US 20	US 20 (EB): 0.1 MI W TO FRENTRESS LAKE RD & 0.2 MI W TO 0.6 MI E OF BARGE TERMINAL RD & US 20 (WB): 0.4 MI W TO 0.1 MI E OF BARGE TERMINAL RD Miles = 1.22	STANDARD OVERLAY INTERSECTION RECONSTN REHABILITATION - PAVEMENTS	\$8,534,000	JO DAVIESS	5	2024
Roadway Information						
<u>Miles</u>	<u>AADT</u>	<u>Truck Pct</u>	<u>NHS</u>			
0.12	13,400	13.4	Y			
0.23	10,900	14.0	Y			
0.35	10,900	14.0	Y			
0.52	10,900	14.0	Y			
US 20	US 20 (EB): 0.1 MI W TO FRENTRESS LAKE RD & 0.2 MI W TO 0.6 MI E OF BARGE TERMINAL RD & US 20 (WB): 0.4 MI W TO 0.1 MI E OF BARGE TERMINAL RD	CONSTRUCTION ENGINEERING REHABILITATION - PAVEMENTS	\$960,000	JO DAVIESS	2	2024

**FY 2024-2029 Rebuild Illinois
Highway Improvement Program
District 2
State Highways**

Route / Street	Location	Improvements	Est. Cost	County	MYP Years	
		TAMP Category			Past	Current
US 20 ILL 84	0.1 MI N OF GOLF VIEW DR TO N OF INDUSTRIAL DR IN GALENA	P.E. (PHASE I)	\$700,000	JO DAVIESS	2	2025-2029
		RECONSTRUCTION - PAVEMENTS				
US 20 ILL 84	0.1 MI N OF GOLF VIEW DR TO N OF INDUSTRIAL DR IN GALENA	P.E. (PHASE II)	\$700,000	JO DAVIESS	1	2025-2029
		RECONSTRUCTION - PAVEMENTS				
US 20 ILL 84	0.1 MI N OF GOLF VIEW DR TO N OF INDUSTRIAL DR IN GALENA	LAND ACQUISITION	\$600,000	JO DAVIESS	1	2025-2029
		RECONSTRUCTION - PAVEMENTS				
US 20 ILL 84	0.1 MI N OF GOLF VIEW DR TO N OF INDUSTRIAL DR IN GALENA	UTILITY ADJUSTMENT	\$100,000	JO DAVIESS	1	2025-2029
		RECONSTRUCTION - PAVEMENTS				
US 20 ILL 84	0.1 MI N OF GOLF VIEW DR TO N OF INDUSTRIAL DR IN GALENA	P.E. (ROW)	\$200,000	JO DAVIESS	1	2025-2029
		RECONSTRUCTION - PAVEMENTS				
US 20 ILL 84	SMALLPOX CREEK AT GLEN HOLLOW RD 3.8 MI SE OF GALENA Miles = 0.48	BRIDGE REPLACEMENT HORIZONTAL REALIGNMENT VERTICAL REALIGNMENT	\$6,000,000	JO DAVIESS	4	2025-2029
		RECONSTRUCTION - BRIDGES				
				Structure Information		
				<u>Str Number</u>	<u>AADT</u>	<u>Truck Pct NHS</u>
				0430035	5,750	16 Y

**FY 2024-2029 Rebuild Illinois
Highway Improvement Program
District 2
State Highways**

Route / Street	Location	Improvements TAMP Category	Est. Cost	County	MYP Years		
					Past	Current	
US 20 ILL 84	SMALLPOX CREEK AT GLEN HOLLOW RD 3.8 MI SE OF GALENA	LAND ACQUISITION RECONSTRUCTION - BRIDGES	\$150,000	JO DAVIESS	4	2025-2029	
US 20	DRAINAGE 0.4 MI E OF GALENA RIDGE DR	EROSION CONTROL CULVERT REPAIR MAINTENANCE - PAVEMENTS	\$175,000	JO DAVIESS	2	2025-2029	
US 20	DRAINAGE 0.4 MI E OF GALENA RIDGE DR	LAND ACQUISITION MAINTENANCE - PAVEMENTS	\$21,000	JO DAVIESS	1	2024	
US 20	0.2 MI W OF LOGEMANN RD TO RUSH ST IN STOCKTON Miles = 4.07	RECONSTRUCTION BRIDGE REPLACEMENT HORIZONTAL REALIGNMENT VERTICAL REALIGNMENT CULVERT REPLACEMENT CULVERT REMOVAL CULVERT (NEW) TRUCK CLIMBING LANE RECONSTRUCTION - PAVEMENTS	\$26,000,000	JO DAVIESS	19	2025-2029	
Roadway Information			Structure Information				
<u>Miles</u>	<u>AADT</u>	<u>Truck Pct</u>	<u>NHS</u>	<u>Str Number</u>	<u>AADT</u>	<u>Truck Pct</u>	<u>NHS</u>
4.07	4,047	20.9	Y	0430036	3,600	21	Y
US 20	0.2 MI W OF LOGEMANN RD TO RUSH ST IN STOCKTON	LAND ACQUISITION RECONSTRUCTION - PAVEMENTS	\$280,000	JO DAVIESS	3	2024	

**FY 2024-2029 Rebuild Illinois
Highway Improvement Program
District 2
State Highways**

Route / Street	Location	Improvements	Est. Cost	County	MYP Years	
		TAMP Category			Past	Current
US 20	0.2 MI W OF LOGEMANN RD TO RUSH ST IN STOCKTON	CONSTRUCTION ENGINEERING	\$2,600,000	JO DAVIESS	2	2025-2029
		RECONSTRUCTION - PAVEMENTS				
US 20	0.1 MI E OF ILL 78 (N) TO 0.2 MI W OF STEPHENSON CO LINE Miles = 2.65	RECONSTRUCTION	\$12,000,000	JO DAVIESS	2	2025-2029
		RECONSTRUCTION - PAVEMENTS				
Roadway Information						
<u>Miles</u>	<u>AADT</u>	<u>Truck Pct</u>	<u>NHS</u>			
2.65	6,315	16.3	Y			
US 20	0.1 MI E OF ILL 78 (N) TO 0.2 MI W OF STEPHENSON CO LINE	P.E. (PHASE II)	\$1,200,000	JO DAVIESS	5	2025-2029
		RECONSTRUCTION - PAVEMENTS				
US 20	0.1 MI E OF ILL 78 (N) TO 0.2 MI W OF STEPHENSON CO LINE	LAND ACQUISITION	\$675,000	JO DAVIESS	2	2025-2029
		RECONSTRUCTION - PAVEMENTS				
US 20	0.1 MI E OF ILL 78 (N) TO 0.2 MI W OF STEPHENSON CO LINE	UTILITY ADJUSTMENT	\$100,000	JO DAVIESS	2	2025-2029
		RECONSTRUCTION - PAVEMENTS				
US 20	0.1 MI E OF ILL 78 (N) TO 0.2 MI W OF STEPHENSON CO LINE	CONSTRUCTION ENGINEERING	\$1,200,000	JO DAVIESS	2	2025-2029
		RECONSTRUCTION - PAVEMENTS				

**FY 2024-2029 Rebuild Illinois
Highway Improvement Program
District 2
State Highways**

Route / Street	Location	Improvements	Est. Cost	County	MYP Years	
		TAMP Category			Past	Current
US 20	YELLOW CREEK 1.5 MI W OF ILL 73	BRIDGE REPLACEMENT	\$1,200,000	STEPHENSON	2	2025-2029
		RECONSTRUCTION - BRIDGES				
					Structure Information	
					<u>Str Number</u>	<u>AADT</u>
					0890002	6,350
					<u>Truck Pct</u>	<u>NHS</u>
					17	Y
US 20	YELLOW CREEK 1.5 MI W OF ILL 73	P.E. (PHASE II)	\$100,000	STEPHENSON	2	2025-2029
		RECONSTRUCTION - BRIDGES				
US 20	YELLOW CREEK 1.5 MI W OF ILL 73	LAND ACQUISITION	\$25,000	STEPHENSON	2	2025-2029
		RECONSTRUCTION - BRIDGES				
US 20	YELLOW CREEK 1.5 MI W OF ILL 73	UTILITY ADJUSTMENT	\$25,000	STEPHENSON	2	2025-2029
		RECONSTRUCTION - BRIDGES				
US 20 ILL 73	US 20: 0.4 MI W OF ILL 73 TO 1 MI E (REES RD) & ILL 73: 0.4 MI N TO 0.2 MI S OF US 20 Miles = 1.93	INTERSECTION RECONSTN RECONSTRUCTION TURNING LANES TRAF SIGNAL INSTALLATION CULVERT (NEW) CULVERT REPLACEMENT	\$7,000,000	STEPHENSON	14	2025-2029
		SAFETY				
Roadway Information						
	<u>Miles</u>	<u>AADT</u>	<u>Truck Pct</u>	<u>NHS</u>		
	1.38	6,424	17.1	Y		
	0.39	3,300	7.6	N		
	0.16	2,300	15.7	N		

**FY 2024-2029 Rebuild Illinois
Highway Improvement Program
District 2
State Highways**

Route / Street	Location	Improvements	Est. Cost	County	MYP Years	
		TAMP Category			Past	Current
US 20 ILL 73	US 20: 0.4 MI W OF ILL 73 TO 1 MI E (REES RD) & ILL 73: 0.4 MI N TO 0.2 MI S OF US 20	UTILITY ADJUSTMENT	\$3,000,000	STEPHENSON	8	2024
		SAFETY				
US 20 ILL 73	US 20: 0.4 MI W OF ILL 73 TO 1 MI E (REES RD) & ILL 73: 0.4 MI N TO 0.2 MI S OF US 20	CONSTRUCTION ENGINEERING	\$1,000,000	STEPHENSON	1	2025-2029
		SAFETY				
US 20	REES RD TO 0.4 MI W OF FLANSBURG RD Miles = 4.63	RECONSTRUCTION DESIGNED OVERLAY	\$10,000,000	STEPHENSON	6	2025-2029
		RECONSTRUCTION - PAVEMENTS				
Roadway Information						
<u>Miles</u>	<u>AADT</u>	<u>Truck Pct</u>	<u>NHS</u>			
4.63	8,172	15.5	Y			
US 20	REES RD TO 0.4 MI W OF FLANSBURG RD	P.E. (PHASE II)	\$1,000,000	STEPHENSON	6	2025-2029
		RECONSTRUCTION - PAVEMENTS				
US 20	REES RD TO 0.4 MI W OF FLANSBURG RD	LAND ACQUISITION	\$1,200,000	STEPHENSON	5	2025-2029
		RECONSTRUCTION - PAVEMENTS				
US 20	REES RD TO 0.4 MI W OF FLANSBURG RD	UTILITY ADJUSTMENT	\$500,000	STEPHENSON	5	2025-2029
		RECONSTRUCTION - PAVEMENTS				

**FY 2024-2029 Rebuild Illinois
Highway Improvement Program
District 2
State Highways**

Route / Street	Location	Improvements TAMP Category	Est. Cost	County	MYP Years									
					Past	Current								
US 20	REES RD TO 0.4 MI W OF FLANSBURG RD	CONSTRUCTION ENGINEERING RECONSTRUCTION - PAVEMENTS	\$1,200,000	STEPHENSON	2	2025-2029								
US 20 FREEPORT BYP	PECATONICA RIVER 2.5 MI W OF ILL 26	BRIDGE DECK OVERLAY BRIDGE DECK REPAIRS BRIDGE REPAIR BRIDGE JOINT REPLACE/REPAIR PRESERVATION - BRIDGES	\$2,750,000	STEPHENSON	2	2025-2029								
US 20 FREEPORT BYP	BIKE TRAIL 1.8 MI W OF ILL 26, ILL 75, RIVER RD (OVERHEAD), SPRINGFIELD RD (OVERHEAD) & US BUS 20 WB (OVERHEAD)	BRIDGE DECK OVERLAY BRIDGE DECK REPAIRS BRIDGE REPAIR BRIDGE JOINT REPLACE/REPAIR PRESERVATION - BRIDGES	\$1,975,000	STEPHENSON	1	2025-2029								
US 20	TRIB SUMNER CREEK 0.6 MI W OF WINNEBAGO CO LINE	CULVERT (NEW) INITIAL CONSTRUCTION - BRIDGES	\$1,500,000	STEPHENSON	2	2025-2029								
				Structure Information <table border="1"> <thead> <tr> <th>Str Number</th> <th>AADT</th> <th>Truck Pct</th> <th>NHS</th> </tr> </thead> <tbody> <tr> <td>0892014</td> <td>13,900</td> <td>14</td> <td>Y</td> </tr> </tbody> </table>			Str Number	AADT	Truck Pct	NHS	0892014	13,900	14	Y
Str Number	AADT	Truck Pct	NHS											
0892014	13,900	14	Y											
US 20	TRIB SUMNER CREEK 0.6 MI W OF WINNEBAGO CO LINE	P.E. (PHASE II) INITIAL CONSTRUCTION - BRIDGES	\$150,000	STEPHENSON	2	2025-2029								

**FY 2024-2029 Rebuild Illinois
Highway Improvement Program
District 2
State Highways**

Route / Street	Location	Improvements	Est. Cost	County	MYP Years		
		TAMP Category			Past	Current	
US 20	TRIB SUMNER CREEK 0.6 MI W OF WINNEBAGO CO LINE	LAND ACQUISITION	\$20,000	STEPHENSON	2	2025-2029	
		INITIAL CONSTRUCTION - BRIDGES					
US 20	0.2 MI W OF PECATONICA RD TO 0.2 MI W OF FALCONER RD Miles = 7.54	RUBBLIZATION RECONSTRUCTION CULVERT REHABILITATION	\$20,000,000	WINNEBAGO	7	2025-2029	
		RECONSTRUCTION - PAVEMENTS					
Roadway Information				Structure Information			
<u>Miles</u>	<u>AADT</u>	<u>Truck Pct</u>	<u>NHS</u>	<u>Str Number</u>	<u>AADT</u>	<u>Truck Pct</u>	<u>NHS</u>
7.54	15,708	13.1	Y	1011006	15,900	13	Y
US 20	0.2 MI W OF PECATONICA RD TO 0.2 MI W OF FALCONER RD	P.E. (PHASE I)	\$1,000,000	WINNEBAGO	1	2024	
		RECONSTRUCTION - PAVEMENTS					
US 20	0.2 MI W OF PECATONICA RD TO 0.2 MI W OF FALCONER RD	P.E. (PHASE II)	\$2,000,000	WINNEBAGO	1	2025-2029	
		RECONSTRUCTION - PAVEMENTS					
US 20	0.2 MI W OF PECATONICA RD TO 0.2 MI W OF FALCONER RD	LAND ACQUISITION	\$100,000	WINNEBAGO	1	2025-2029	
		RECONSTRUCTION - PAVEMENTS					
US 20	0.2 MI W OF PECATONICA RD TO 0.2 MI W OF FALCONER RD	UTILITY ADJUSTMENT	\$100,000	WINNEBAGO	1	2025-2029	
		RECONSTRUCTION - PAVEMENTS					

**FY 2024-2029 Rebuild Illinois
Highway Improvement Program
District 2
State Highways**

Route / Street	Location	Improvements	Est. Cost	County	MYP Years	
		TAMP Category			Past	Current
US 20	0.2 MI W OF PECATONICA RD TO 0.2 MI W OF FALCONER RD	CONSTRUCTION ENGINEERING	\$2,400,000	WINNEBAGO	2	2025-2029
		RECONSTRUCTION - PAVEMENTS				
US 20	AT HOISINGTON RD & AT CONGER RD	INTERSECTION IMPROVEMENT	\$4,090,000	WINNEBAGO	1	2025-2029
		SAFETY				
US 20 ROCKFORD BYP	AT MONTAGUE RD (OVERHEAD) 1.5 MI E OF MERIDIAN RD IN ROCKFORD	BRIDGE NEW DECK	\$850,000	WINNEBAGO	2	2025-2029
		REHABILITATION - BRIDGES				
US 20 ROCKFORD BYP	AT MONTAGUE RD (OVERHEAD) 1.5 MI E OF MERIDIAN RD IN ROCKFORD	P.E. (PHASE II)	\$85,000	WINNEBAGO	2	2025-2029
		REHABILITATION - BRIDGES				
US 20 ROCKFORD BYP	I-39: 0.8 MI N OF BLACKHAWK RD TO 0.3 MI E OF MULFORD RD & US 20: 0.6 MI W OF MULFORD RD TO I-39 Miles = 0.60	RECONSTRUCTION INTERCHANGE RECONSTRUCTION	\$10,670,000	WINNEBAGO	2	2024
		RECONSTRUCTION - PAVEMENTS				
Roadway Information						
<u>Miles</u>	<u>AADT</u>	<u>Truck Pct</u>	<u>NHS</u>			
0.60	30,800	18.7	Y			

**FY 2024-2029 Rebuild Illinois
Highway Improvement Program
District 2
State Highways**

Route / Street	Location	Improvements	Est. Cost	County	MYP Years	
		TAMP Category			Past	Current
US 20 ROCKFORD BYP	I-39: 0.8 MI N OF BLACKHAWK RD TO 0.3 MI E OF MULFORD RD & US 20: 0.6 MI W OF MULFORD RD TO I-39 Miles = 0.01	ADDITIONAL LANES	\$599,000	WINNEBAGO	2	2024
		INITIAL CONSTRUCTION - PAVEMENTS				
US 20 HARRISON AVE ROCKFORD BYP	I-39: HARRISON AVE TO 0.4 MI N (INCLUDING INTCHG RAMPS) & US 20: I-39 TO MILL RD & HARRISON AVE: BELL SCHOOL RD TO I-39 Miles = 1.02	RECONSTRUCTION LIGHTING TRAF SIGNAL REPLACEMENT CULVERT REPLACEMENT	\$11,000,000	WINNEBAGO	4	2024
		RECONSTRUCTION - PAVEMENTS				
Roadway Information						
<u>Miles</u>	<u>AADT</u>	<u>Truck Pct</u>	<u>NHS</u>			
1.02	17,442	10.8	Y			
US 20 HARRISON AVE ROCKFORD BYP	I-39: HARRISON AVE TO 0.4 MI N (INCLUDING INTCHG RAMPS) & US 20: I-39 TO MILL RD & HARRISON AVE: BELL SCHOOL RD TO I-39 Miles = 0.01	ADDITIONAL LANES	\$10,800,000	WINNEBAGO	2	2024
		INITIAL CONSTRUCTION - PAVEMENTS				
US 20 HARRISON AVE	MILL RD TO 0.3 MI E OF KISHWAUKEE RIVER	BRIDGE REPLACEMENT	\$14,740,000	WINNEBAGO	4	2025-2029
		RECONSTRUCTION - BRIDGES				
		Structure Information				
		<u>Str Number</u>	<u>AADT</u>	<u>Truck Pct</u>	<u>NHS</u>	
		1010073	7,300	15	Y	
		1010074	7,300	15	Y	

**FY 2024-2029 Rebuild Illinois
Highway Improvement Program
District 2
State Highways**

Route / Street	Location	Improvements	Est. Cost	County	MYP Years	
		TAMP Category			Past	Current
US 20 HARRISON AVE	MILL RD TO 0.3 MI E OF KISHWAUKEE RIVER Miles = 0.44	RECONSTRUCTION LIGHTING SIGNING (NEW) TRAF SIGNAL REPLACEMENT	\$3,850,000	WINNEBAGO	2	2025-2029
		RECONSTRUCTION - PAVEMENTS				
Roadway Information						
<u>Miles</u>	<u>AADT</u>	<u>Truck Pct</u>	<u>NHS</u>			
0.44	14,845	15.3	Y			
US 20 HARRISON AVE	MILL RD TO 0.3 MI E OF KISHWAUKEE RIVER Miles = 0.01	ADDITIONAL LANES	\$2,860,000	WINNEBAGO	2	2025-2029
		INITIAL CONSTRUCTION - PAVEMENTS				
US 20 HARRISON AVE	MILL RD TO 0.3 MI E OF KISHWAUKEE RIVER	CONSTRUCTION ENGINEERING	\$2,145,000	WINNEBAGO	4	2025-2029
		RECONSTRUCTION - BRIDGES				
US 20 HARRISON AVE	0.3 MI E OF KISHWAUKEE RIVER TO 0.4 MI W OF WHEELER RD Miles = 1.05	SMART OVERLAY	\$1,440,000	WINNEBAGO BOONE	3	2025-2029
		PRESERVATION - PAVEMENTS				

**FY 2024-2029 Rebuild Illinois
Highway Improvement Program
District 2
State Highways**

Route / Street	Location	Improvements	Est. Cost	County	MYP Years	
		TAMP Category			Past	Current
US 20	0.4 MI W OF WHEELER RD TO 0.1 MI E OF IPSEN RD Miles = 0.82	RECONSTRUCTION	\$20,000,000	BOONE	5	2025-2029
		RECONSTRUCTION - PAVEMENTS				
Roadway Information						
<u>Miles</u>	<u>AADT</u>	<u>Truck Pct</u>	<u>NHS</u>			
0.82	14,180	14.8	Y			
US 20 BUS GALENA AVE	PARK BLVD TO CLARK ST IN FREEPORT Miles = 1.33	STANDARD OVERLAY PATCHING COLD MILLING ADA IMPROVEMENTS TRAF SIGNAL MODERNIZATION	\$4,500,000	STEPHENSON	7	2025-2029
		REHABILITATION - PAVEMENTS				
Roadway Information						
<u>Miles</u>	<u>AADT</u>	<u>Truck Pct</u>	<u>NHS</u>			
1.33	9,705	4.0	N			
US 20 BUS W STATE ST	KENT CREEK 0.1 MI W OF KILBURN AVE IN ROCKFORD	BRIDGE REPLACEMENT	\$2,020,000	WINNEBAGO	2	2025-2029
		RECONSTRUCTION - BRIDGES				
		Structure Information				
		<u>Str Number</u>		<u>AADT</u>	<u>Truck Pct</u>	<u>NHS</u>
		1016127		2,475	6	Y
US 20 BUS W STATE ST	KENT CREEK 0.1 MI W OF KILBURN AVE IN ROCKFORD	P.E. (PHASE II)	\$200,000	WINNEBAGO	2	2025-2029
		RECONSTRUCTION - BRIDGES				
US 20 BUS W STATE ST	KENT CREEK 0.1 MI W OF KILBURN AVE IN ROCKFORD	LAND ACQUISITION	\$200,000	WINNEBAGO	2	2025-2029
		RECONSTRUCTION - BRIDGES				

**FY 2024-2029 Rebuild Illinois
Highway Improvement Program
District 2
State Highways**

Route / Street	Location	Improvements	Est. Cost	County	MYP Years	
		TAMP Category			Past	Current
US 20 BUS W STATE ST	KENT CREEK 0.1 MI W OF KILBURN AVE IN ROCKFORD	UTILITY ADJUSTMENT	\$125,000	WINNEBAGO	2	2025-2029
		RECONSTRUCTION - BRIDGES				
US 20 BUS E STATE ST	3RD ST TO FAIRVIEW BLVD IN ROCKFORD Miles = 2.20	STANDARD OVERLAY ADA IMPROVEMENTS	\$5,000,000	WINNEBAGO	4	2025-2029
		REHABILITATION - PAVEMENTS				
Roadway Information						
<u>Miles</u>	<u>AADT</u>	<u>Truck Pct</u>	<u>NHS</u>			
1.91	16,979	2.7	Y			
0.29	7,438	3.1	Y			
US 20 BUS E STATE ST	FAIRVIEW AVE TO ROCKFORD COLLEGE DR IN ROCKFORD	ADA IMPROVEMENTS	\$700,000	WINNEBAGO	2	2025-2029
		MISCELLANEOUS IMPROVEMENTS				
US 20 BUS	SHAW RD E OF WINNEBAGO CO LINE TO 0.1 MI NE OF STATE ST IN BELVIDERE Miles = 0.01	ADDITIONAL LANES	\$22,200,000	BOONE	5	2025-2029
		INITIAL CONSTRUCTION - PAVEMENTS				
US 20 BUS	SHAW RD E OF WINNEBAGO CO LINE TO 0.1 MI NE OF STATE ST IN BELVIDERE Miles = 3.96	RECONSTRUCTION BRIDGE REPLACEMENT CULVERT REPLACEMENT INTERSECTION IMPROVEMENT	\$19,800,000	BOONE	5	2025-2029
		RECONSTRUCTION - PAVEMENTS				
Roadway Information						
<u>Miles</u>	<u>AADT</u>	<u>Truck Pct</u>	<u>NHS</u>			
3.96	12,080	4.9	Y			
Structure Information						
	<u>Str Number</u>	<u>AADT</u>	<u>Truck Pct</u>	<u>NHS</u>		
	0040001	12,300	3	Y		

**FY 2024-2029 Rebuild Illinois
Highway Improvement Program
District 2
State Highways**

Route / Street	Location	Improvements	Est. Cost	County	MYP Years	
		TAMP Category			Past	Current
US 20 BUS	SHAW RD E OF WINNEBAGO CO LINE TO 0.1 MI NE OF STATE ST IN BELVIDERE	P.E. (PHASE II)	\$4,200,000	BOONE	5	2024
		INITIAL CONSTRUCTION - PAVEMENTS				
US 20 BUS	SHAW RD E OF WINNEBAGO CO LINE TO 0.1 MI NE OF STATE ST IN BELVIDERE	LAND ACQUISITION	\$4,000,000	BOONE	5	2024
		INITIAL CONSTRUCTION - PAVEMENTS				
US 20 BUS	SHAW RD E OF WINNEBAGO CO LINE TO 0.1 MI NE OF STATE ST IN BELVIDERE	UTILITY ADJUSTMENT	\$250,000	BOONE	5	2025-2029
		INITIAL CONSTRUCTION - PAVEMENTS				
US 20 BUS	SHAW RD E OF WINNEBAGO CO LINE TO 0.1 MI NE OF STATE ST IN BELVIDERE	CONSTRUCTION ENGINEERING	\$5,040,000	BOONE	5	2025-2029
		INITIAL CONSTRUCTION - PAVEMENTS				

**FY 2024-2029 Rebuild Illinois
Highway Improvement Program
District 2
State Highways**

Route / Street	Location	Improvements TAMP Category	Est. Cost	County	MYP Years		
					Past	Current	
US 20 BUS	BELVIDERE BYP: ILL 76 TO US 20 IN BELVIDERE Miles = 0.01	ADDITIONAL LANES	\$12,000,000	BOONE	5	2025-2029	
		INITIAL CONSTRUCTION - PAVEMENTS					
US 20 BUS	BELVIDERE BYP: LAWRENCEVILLE RD TO US 20 IN BELVIDERE Miles = 1.55	RECONSTRUCTION BRIDGE REPLACEMENT CULVERT REPLACEMENT	\$17,250,000	BOONE	5	2025-2029	
		RECONSTRUCTION - PAVEMENTS					
Roadway Information					Structure Information		
<u>Miles</u>	<u>AADT</u>	<u>Truck Pct</u>	<u>NHS</u>	<u>Str Number</u>	<u>AADT</u>	<u>Truck Pct</u>	<u>NHS</u>
1.55	11,945	7.7	Y	0040013	12,100	8	Y
US 20 BUS	BELVIDERE BYP: STATE ST TO LAWRENCEVILLE RD Miles = 2.96	DESIGNED OVERLAY	\$3,500,000	BOONE	5	2025-2029	
		REHABILITATION - PAVEMENTS					
Roadway Information					Structure Information		
<u>Miles</u>	<u>AADT</u>	<u>Truck Pct</u>	<u>NHS</u>	<u>Str Number</u>	<u>AADT</u>	<u>Truck Pct</u>	<u>NHS</u>
2.96	8,938	9.0	Y				
US 20 BUS	BELVIDERE BYP: AT POPLAR GROVE RD (OVERHEAD)	BRIDGE REPLACEMENT	\$3,000,000	BOONE	5	2025-2029	
		RECONSTRUCTION - BRIDGES					
Roadway Information					Structure Information		
<u>Miles</u>	<u>AADT</u>	<u>Truck Pct</u>	<u>NHS</u>	<u>Str Number</u>	<u>AADT</u>	<u>Truck Pct</u>	<u>NHS</u>
				0040015	4,900	4	N

**FY 2024-2029 Rebuild Illinois
Highway Improvement Program
District 2
State Highways**

Route / Street	Location	Improvements	Est. Cost	County	MYP Years	
		TAMP Category			Past	Current
US 20 BUS	BELVIDERE BYP: STATE ST TO US 20 IN BELVIDERE	P.E. (PHASE II)	\$3,600,000	BOONE	5	2024
		RECONSTRUCTION - PAVEMENTS				
US 20 BUS	BELVIDERE BYP: STATE ST TO US 20 IN BELVIDERE	LAND ACQUISITION	\$5,000,000	BOONE	5	2025-2029
		RECONSTRUCTION - PAVEMENTS				
US 20 BUS	BELVIDERE BYP: STATE ST TO US 20 IN BELVIDERE	UTILITY ADJUSTMENT	\$500,000	BOONE	5	2025-2029
		RECONSTRUCTION - PAVEMENTS				
US 20 BUS	BELVIDERE BYP: STATE ST TO US 20 IN BELVIDERE	CONSTRUCTION ENGINEERING	\$5,400,000	BOONE	5	2025-2029
		RECONSTRUCTION - PAVEMENTS				
US 30 ILL 78	0.1 MI W OF ILL 78 (N) TO 0.2 MI E OF JACKSON ST IN MORRISON	P.E. (PHASE I)	\$1,300,000	WHITESIDE	1	2025-2029
		RECONSTRUCTION - PAVEMENTS				

**FY 2024-2029 Rebuild Illinois
Highway Improvement Program
District 2
State Highways**

Route / Street	Location	Improvements	Est. Cost	County	MYP Years	
		TAMP Category			Past	Current
US 30 US 30 SPUR	ELKHORN CREEK 0.3 MI S OF MOLINE RD & US 30 TO I-88 (WB) RAMP	BRIDGE DECK OVERLAY BRIDGE DECK REPAIRS BRIDGE REPAIR BRIDGE JOINT REPLACE/REPAIR PRESERVATION - BRIDGES	\$2,550,000	WHITESIDE	2	2024
US 30	GALT RD TO 0.1 MI E OF PROPHET RD W OF ROCK FALLS Miles = 2.33	STANDARD OVERLAY REHABILITATION - PAVEMENTS	\$1,500,000	WHITESIDE	2	2025-2029
Roadway Information						
Miles	AADT	Truck Pct	NHS			
1.42	4,389	13.0	N			
0.91	5,187	14.9	N			
US 30	UP RR (SW QUADRANT) 0.9 MI E OF WHITESIDE CO LINE	SHOULDER RECONSTRUCTION SLOPE STABILIZATION MISCELLANEOUS IMPROVEMENTS	\$200,000	LEE	1	2025-2029
US 30	0.1 MI W OF ATKINSON RD	CULVERT REPLACEMENT MISCELLANEOUS IMPROVEMENTS	\$725,000	LEE	7	2025-2029
US 30	0.6 & 0.4 MI E OF ROCK RD; 0.1 MI E OF CLAYTON RD; 0.5 MI E OF INLET RD & 0.1 MI W OF PIN OAK RD	CULVERT REPLACEMENT MISCELLANEOUS IMPROVEMENTS	\$1,450,000	LEE	11	2025-2029

**FY 2024-2029 Rebuild Illinois
Highway Improvement Program
District 2
State Highways**

Route / Street	Location	Improvements	Est. Cost	County	MYP Years	
		TAMP Category			Past	Current
US 30	0.6 & 0.4 MI E OF ROCK RD; 0.1 MI E OF CLAYTON RD; 0.5 MI E OF INLET RD & 0.1 MI W OF PIN OAK RD	LAND ACQUISITION	\$80,000	LEE	11	2025-2029
		MISCELLANEOUS IMPROVEMENTS				
US 30	ILL 251 TO DEKALB CO LINE Miles = 7.35	STANDARD OVERLAY PATCHING COLD MILLING	\$3,400,000	LEE	2	2025-2029
		REHABILITATION - PAVEMENTS				
Roadway Information						
<u>Miles</u>	<u>AADT</u>	<u>Truck Pct</u>	<u>NHS</u>			
7.35	1,776	25.8	N			
US 34	1ST AVE IN GALVA TO INDIAN CREEK 0.3 MI W OF ILL 78 (S) Miles = 5.78	STANDARD OVERLAY COLD MILLING ADA IMPROVEMENTS	\$2,530,000	HENRY	2	2025-2029
DIVISION ST		REHABILITATION - PAVEMENTS				
MAIN ST						
Roadway Information						
<u>Miles</u>	<u>AADT</u>	<u>Truck Pct</u>	<u>NHS</u>			
5.78	3,164	13.7	N			
US 52	US 52: RIVER ST TO 7TH ST & ILL 26 TO DEMENT AVE; ILL 26: 7TH ST TO KEUL RD IN DIXON	ADA IMPROVEMENTS	\$1,500,000	LEE	2	2025-2029
ILL 26		MISCELLANEOUS IMPROVEMENTS				
ILL 2						
GALENA AVE						
US 52	HENDERSON AVE IN DIXON TO ELDENA RD Miles = 1.42	STANDARD OVERLAY COLD MILLING ADA IMPROVEMENTS	\$800,000	LEE	2	2025-2029
		REHABILITATION - PAVEMENTS				
Roadway Information						
<u>Miles</u>	<u>AADT</u>	<u>Truck Pct</u>	<u>NHS</u>			
1.42	4,028	5.5	N			

**FY 2024-2029 Rebuild Illinois
Highway Improvement Program
District 2
State Highways**

Route / Street	Location	Improvements TAMP Category	Est. Cost	County	MYP Years	
					Past	Current
US 52	US 30 TO WATER ST IN AMBOY Miles = 3.30	STANDARD OVERLAY COLD MILLING	\$1,800,000	LEE	1	2025-2029
Roadway Information		REHABILITATION - PAVEMENTS				
<u>Miles</u>	<u>AADT</u>	<u>Truck Pct</u>	<u>NHS</u>			
3.30	4,008	7.8	N			
US 52	0.3 MI S OF US 30 N OF AMBOY	CULVERT REPLACEMENT	\$675,000	LEE	7	2025-2029
		MISCELLANEOUS IMPROVEMENTS				
US 52	0.3 MI S OF US 30 N OF AMBOY	LAND ACQUISITION	\$20,000	LEE	1	2024
		MISCELLANEOUS IMPROVEMENTS				
US 67	ILL 92, RR & MISSISSIPPI RIVER IN ROCK ISLAND	P.E. (PHASE I) P.E. (CONSULTANT TSL)	\$9,000,000	ROCK ISLAND	2	2024
		ILLINOIS LEAD AGENCY; IOWA AND ILLINOIS WILL SHARE COST EQUALLY.				
		RECONSTRUCTION - BRIDGES				
US 67	ILL 92, RR & MISSISSIPPI RIVER IN ROCK ISLAND	P.E. (PHASE I) P.E. (CONSULTANT TSL)	\$9,000,000	ROCK ISLAND	2	2025-2029
		ILLINOIS LEAD AGENCY; IOWA AND ILLINOIS WILL SHARE COST EQUALLY.				
		RECONSTRUCTION - BRIDGES				

**FY 2024-2029 Rebuild Illinois
Highway Improvement Program
District 2
State Highways**

Route / Street	Location	Improvements	Est. Cost	County	MYP Years	
		TAMP Category			Past	Current
ILL 2 E 4TH ST (WESTBOUND)	19TH AVE TO ILL 40 IN STERLING Miles = 1.22	STANDARD OVERLAY COLD MILLING ADA IMPROVEMENTS TRAF SIGNAL MODERNIZATION	\$1,500,000	WHITESIDE	1	2025-2029
Roadway Information		REHABILITATION - PAVEMENTS				
<u>Miles</u>	<u>AADT</u>	<u>Truck Pct</u>	<u>NHS</u>			
1.08	6,739	3.6	Y			
0.14	3,157	2.4	Y			
ILL 2	0.2 MI W OF PLOCK RD TO 0.3 MI E OF RIVER RD W OF DIXON Miles = 3.40	STANDARD OVERLAY PATCHING	\$3,895,000	LEE	2	2025-2029
Roadway Information		REHABILITATION - PAVEMENTS				
<u>Miles</u>	<u>AADT</u>	<u>Truck Pct</u>	<u>NHS</u>			
3.40	12,265	3.7	Y			
ILL 2 ILL 72	ILL 2: MARKET ST TO LINCOLN ST & ILL 72: ILL 2 TO DIAMOND ST IN BYRON	ADA IMPROVEMENTS	\$1,450,000	OGLE	2	2025-2029
		MISCELLANEOUS IMPROVEMENTS				
ILL 2 ILL 72	ILL 2: MARKET ST TO LINCOLN ST & ILL 72: ILL 2 TO DIAMOND ST IN BYRON	LAND ACQUISITION	\$50,000	OGLE	2	2025-2029
		MISCELLANEOUS IMPROVEMENTS				

**FY 2024-2029 Rebuild Illinois
Highway Improvement Program
District 2
State Highways**

Route / Street	Location	Improvements	Est. Cost	County	MYP Years	
		TAMP Category			Past	Current
ILL 2	ILL 72 (E) IN BYRON TO BELTLINE RD S OF ROCKFORD Miles = 10.60	RECONSTRUCTION BRIDGE REPLACEMENT CULVERT REPLACEMENT BRIDGE DECK OVERLAY BRIDGE REPAIR	\$77,000,000	OGLE WINNEBAGO	5	2025-2029
		RECONSTRUCTION - PAVEMENTS				
Roadway Information						
<u>Miles</u>	<u>AADT</u>	<u>Truck Pct</u>	<u>NHS</u>			
6.64	6,736	6.7	Y			
3.96	6,047	7.6	Y			
ILL 2	ILL 72 (E) IN BYRON TO BELTLINE RD S OF ROCKFORD	LAND ACQUISITION	\$1,500,000	OGLE WINNEBAGO	3	2024
		RECONSTRUCTION - PAVEMENTS				
ILL 2	ILL 72 (E) IN BYRON TO BELTLINE RD S OF ROCKFORD	LAND ACQUISITION	\$4,050,000	OGLE WINNEBAGO	4	2025-2029
		RECONSTRUCTION - PAVEMENTS				
ILL 2	ILL 72 (E) IN BYRON TO BELTLINE RD S OF ROCKFORD	UTILITY ADJUSTMENT	\$500,000	OGLE WINNEBAGO	5	2025-2029
		RECONSTRUCTION - PAVEMENTS				

**FY 2024-2029 Rebuild Illinois
Highway Improvement Program
District 2
State Highways**

Route / Street	Location	Improvements	Est. Cost	County	MYP Years									
		TAMP Category			Past	Current								
ILL 2	ILL 72 (E) IN BYRON TO BELTLINE RD S OF ROCKFORD	CONSTRUCTION ENGINEERING	\$9,000,000	OGLE WINNEBAGO	5	2025-2029								
		RECONSTRUCTION - PAVEMENTS												
ILL 2	0.2 MI S OF CLIFTON AVE TO POND ST IN ROCKFORD	SMART OVERLAY PATCHING COLD MILLING ADA IMPROVEMENTS	\$480,000	WINNEBAGO	2	2024								
		PRESERVATION - PAVEMENTS												
ILL 2 N MAIN ST	0.4 MI N OF LATHAM RD TO 0.8 MI N OF ROSCOE RD Miles = 0.01	ADDITIONAL LANES CULVERT (NEW) CULVERT REPLACEMENT CULVERT EXTENSION	\$14,000,000	WINNEBAGO	5	2025-2029								
		INITIAL CONSTRUCTION - PAVEMENTS												
					Structure Information <table style="width: 100%; border-collapse: collapse;"> <thead> <tr> <th style="text-align: left;">Str Number</th> <th style="text-align: left;">AADT</th> <th style="text-align: left;">Truck Pct</th> <th style="text-align: left;">NHS</th> </tr> </thead> <tbody> <tr> <td>1012032</td> <td>9,250</td> <td>8</td> <td>Y</td> </tr> </tbody> </table>		Str Number	AADT	Truck Pct	NHS	1012032	9,250	8	Y
Str Number	AADT	Truck Pct	NHS											
1012032	9,250	8	Y											
ILL 2 N MAIN ST	0.4 MI N OF LATHAM RD TO 0.8 MI N OF ROSCOE RD Miles = 3.08	RECONSTRUCTION INTERSECTION IMPROVEMENT	\$6,000,000	WINNEBAGO	5	2025-2029								
		RECONSTRUCTION - PAVEMENTS												
Roadway Information														
<u>Miles</u>	<u>AADT</u>	<u>Truck Pct</u>	<u>NHS</u>											
3.08	9,224	7.7	Y											

**FY 2024-2029 Rebuild Illinois
Highway Improvement Program
District 2
State Highways**

Route / Street	Location	Improvements	Est. Cost	County	MYP Years	
		TAMP Category			Past	Current
ILL 2 N MAIN ST	0.4 MI N OF LATHAM RD TO 0.8 MI N OF ROSCOE RD	UTILITY ADJUSTMENT	\$700,000	WINNEBAGO	5	2025-2029
INITIAL CONSTRUCTION - PAVEMENTS						
ILL 2 N MAIN ST	0.4 MI N OF LATHAM RD TO 0.8 MI N OF ROSCOE RD	CONSTRUCTION ENGINEERING	\$2,000,000	WINNEBAGO	4	2025-2029
INITIAL CONSTRUCTION - PAVEMENTS						
ILL 2 ILL 75	0.8 MI N OF ROSCOE RD TO PRAIRIE HILL RD IN SOUTH BELOIT Miles = 4.96	RUBBLIZATION COLD MILLING	\$13,000,000	WINNEBAGO	7	2025-2029
RECONSTRUCTION - PAVEMENTS						
Roadway Information						
<u>Miles</u>	<u>AADT</u>	<u>Truck Pct</u>	<u>NHS</u>			
3.81	7,855	6.2	Y			
1.15	350	0.0	N			
ILL 2 ILL 75	0.8 MI N OF ROSCOE RD TO PRAIRIE HILL RD IN SOUTH BELOIT	CONSTRUCTION ENGINEERING	\$2,000,000	WINNEBAGO	2	2025-2029
RECONSTRUCTION - PAVEMENTS						

**FY 2024-2029 Rebuild Illinois
Highway Improvement Program
District 2
State Highways**

Route / Street	Location	Improvements TAMP Category	Est. Cost	County	MYP Years	
					Past	Current
ILL 2	ROCK RIVER IN ROCKTON <i>ILLINOIS SPECIAL BRIDGE PROGRAM PROJECT.</i>	BRIDGE REPLACEMENT MEDIAN CROSSOVER RECONSTRUCTION - BRIDGES	\$28,000,000	WINNEBAGO	9	2024
			Structure Information			
			<u>Str Number</u>	<u>AADT</u>	<u>Truck Pct</u>	<u>NHS</u>
			1010125	3,975	6	Y
			1010126	3,975	6	Y
ILL 2	ROCK RIVER IN ROCKTON <i>ILLINOIS SPECIAL BRIDGE PROGRAM PROJECT.</i>	CONSTRUCTION ENGINEERING RECONSTRUCTION - BRIDGES	\$2,280,000	WINNEBAGO	9	2024
ILL 2 ILL 75	PRAIRIE HILL RD TO WISCONSIN STATE LINE IN SOUTH BELOIT	P.E. (PHASE II) REHABILITATION - PAVEMENTS	\$1,000,000	WINNEBAGO	2	2025-2029
ILL 5 BLACKHAWK RD	24TH ST TO 0.1 MI E OF 34TH ST IN ROCK ISLAND Miles = 0.80	SMART OVERLAY COLD MILLING ADA IMPROVEMENTS PRESERVATION - PAVEMENTS	\$1,000,000	ROCK ISLAND	1	2025-2029
Roadway Information						
<u>Miles</u>			<u>AADT</u>	<u>Truck Pct</u>	<u>NHS</u>	
0.80			12,388	3.8	Y	
ILL 17	0.4 MI W OF 780 E & 0.4 MI E OF WOODHULL RD	CULVERT REPLACEMENT MISCELLANEOUS IMPROVEMENTS	\$1,100,000	HENRY	6	2025-2029

**FY 2024-2029 Rebuild Illinois
Highway Improvement Program
District 2
State Highways**

Route / Street	Location	Improvements	Est. Cost	County	MYP Years	
		TAMP Category			Past	Current
ILL 17	0.4 MI W OF 780 E & 0.4 MI E OF WOODHULL RD	LAND ACQUISITION	\$30,000	HENRY	6	2025-2029
		MISCELLANEOUS IMPROVEMENTS				
ILL 26	WISCONSIN STATE LINE TO 0.5 MI N OF BRUSH CREEK RD Miles = 4.16	DESIGNED OVERLAY COLD MILLING	\$2,700,000	STEPHENSON	2	2025-2029
		REHABILITATION - PAVEMENTS				
Roadway Information						
<u>Miles</u>	<u>AADT</u>	<u>Truck Pct</u>	<u>NHS</u>			
4.16	4,394	11.8	Y			
ILL 26	DRAINAGE DITCH 2.5 MI N OF CEDARVILLE NCL	BRIDGE DECK OVERLAY BRIDGE DECK REPAIRS BRIDGE REPAIR BRIDGE JOINT REPLACE/REPAIR	\$250,000	STEPHENSON	1	2025-2029
		PRESERVATION - BRIDGES				
ILL 26	0.4 MI S OF RUDY RD S OF FREEPORT TO ILL 72 (W)	P.E. (PHASE I)	\$2,000,000	STEPHENSON OGLE	4	2025-2029
		RECONSTRUCTION - PAVEMENTS				
ILL 26 ILL 72	0.4 MI S OF RUDY RD S OF FREEPORT TO ILL 72 (W)	P.E. (PHASE II)	\$1,800,000	STEPHENSON OGLE	3	2025-2029
		RECONSTRUCTION - PAVEMENTS				

**FY 2024-2029 Rebuild Illinois
Highway Improvement Program
District 2
State Highways**

Route / Street	Location	Improvements TAMP Category	Est. Cost	County	MYP Years	
					Past	Current
ILL 26 ILL 72	0.4 MI S OF RUDY RD S OF FREEPORT TO ILL 72 (W)	LAND ACQUISITION RECONSTRUCTION - PAVEMENTS	\$750,000	STEPHENSON OGLE	3	2025-2029
ILL 26 ILL 72	0.4 MI S OF RUDY RD S OF FREEPORT TO ILL 72 (W)	UTILITY ADJUSTMENT RECONSTRUCTION - PAVEMENTS	\$100,000	STEPHENSON OGLE	3	2025-2029
ILL 26 ILL 72	S OF ILL 72 (W) TO S OF WILLOW ST IN FORRESTON Miles = 4.51	STANDARD OVERLAY PATCHING ADA IMPROVEMENTS DRAINAGE REHABILITATION - PAVEMENTS	\$3,000,000	OGLE	5	2025-2029
Roadway Information						
<u>Miles</u>	<u>AADT</u>	<u>Truck Pct</u>	<u>NHS</u>			
4.51	2,602	8.5	Y			
ILL 26	UP RR AT SCL OF DIXON	BRIDGE DECK OVERLAY BRIDGE DECK REPAIRS BRIDGE REPAIR BRIDGE JOINT REPLACE/REPAIR PRESERVATION - BRIDGES	\$800,000	LEE	2	2025-2029
ILL 26	UP RR AT SCL OF DIXON	RR ENGINEERING PRESERVATION - BRIDGES	\$30,000	LEE	2	2024

**FY 2024-2029 Rebuild Illinois
Highway Improvement Program
District 2
State Highways**

Route / Street	Location	Improvements	Est. Cost	County	MYP Years	
		TAMP Category			Past	Current
ILL 26	US 30 TO BUREAU CO LINE Miles = 11.97	STANDARD OVERLAY	\$4,500,000	LEE	2	2025-2029
Roadway Information		REHABILITATION - PAVEMENTS				
<u>Miles</u>	<u>AADT</u>	<u>Truck Pct</u>	<u>NHS</u>			
11.97	1,716	23.7	Y			
ILL 26	COON CREEK 3.2 MI S OF AMBOY RD	BRIDGE DECK OVERLAY BRIDGE DECK REPAIRS BRIDGE REPAIR BRIDGE JOINT REPLACE/REPAIR	\$300,000	LEE	2	2025-2029
		PRESERVATION - BRIDGES				
ILL 38	DEMENT RD E OF ROCHELLE TO 0.5 MI W OF MULFORD RD Miles = 1.24	RECONSTRUCTION	\$10,000,000	OGLE	5	2025-2029
Roadway Information		RECONSTRUCTION - PAVEMENTS				
<u>Miles</u>	<u>AADT</u>	<u>Truck Pct</u>	<u>NHS</u>			
0.57	10,268	24.9	Y			
0.67	5,600	11.6	Y			
ILL 38	DEMENT RD E OF ROCHELLE TO 0.5 MI W OF MULFORD RD	UTILITY ADJUSTMENT	\$500,000	OGLE	5	2024
		RECONSTRUCTION - PAVEMENTS				

**FY 2024-2029 Rebuild Illinois
Highway Improvement Program
District 2
State Highways**

Route / Street	Location	Improvements	Est. Cost	County	MYP Years	
		TAMP Category			Past	Current
ILL 40	ILL 78 TO 1ST ST IN CHADWICK (INCLUDING ADA RAMPS IN CHADWICK) Miles = 7.90	STANDARD OVERLAY COLD MILLING ADA IMPROVEMENTS	\$3,250,000	CARROLL	17	2025-2029
Roadway Information		REHABILITATION - PAVEMENTS				
<u>Miles</u>	<u>AADT</u>	<u>Truck Pct</u>	<u>NHS</u>			
7.90	859	11.6	N			
ILL 40	ILL 78 TO 0.3 MI W OF MARION AVE IN CHADWICK (VARIOUS CULVERTS)	CULVERT REPLACEMENT	\$1,575,000	CARROLL	10	2025-2029
		MISCELLANEOUS IMPROVEMENTS				
ILL 40	STOVER AVE TO OLD MILL ST IN MILLEDGEVILLE	ADA IMPROVEMENTS	\$400,000	CARROLL	1	2025-2029
		MISCELLANEOUS IMPROVEMENTS				
ILL 40	0.4 MI N OF I-88 TO ILL 92 Miles = 13.47	STANDARD OVERLAY PATCHING COLD MILLING	\$8,200,000	WHITESIDE BUREAU	5	2024
Roadway Information		REHABILITATION - PAVEMENTS				
<u>Miles</u>	<u>AADT</u>	<u>Truck Pct</u>	<u>NHS</u>			
1.57	2,500	23.8	N			
0.54	6,498	10.4	Y			
2.40	4,781	16.4	N			
8.96	2,930	21.1	N			

**FY 2024-2029 Rebuild Illinois
Highway Improvement Program
District 2
State Highways**

Route / Street	Location	Improvements	Est. Cost	County	MYP Years	
		TAMP Category			Past	Current
ILL 64	ELKHORN CREEK TRIB 0.4 MI E OF JCT US 52	BRIDGE DECK OVERLAY BRIDGE DECK REPAIRS BRIDGE REPAIR BRIDGE JOINT REPLACE/REPAIR PRESERVATION - BRIDGES	\$300,000	OGLE	2	2025-2029
ILL 64	PINE CREEK 4.1 MI E OF ILL 26	BRIDGE DECK OVERLAY BRIDGE DECK REPAIRS BRIDGE REPAIR BRIDGE JOINT REPLACE/REPAIR PRESERVATION - BRIDGES	\$400,000	OGLE	1	2025-2029
ILL 64	DRAINAGE DITCH 5.7 MI E OF JCT ILL 26	BRIDGE DECK OVERLAY BRIDGE DECK REPAIRS BRIDGE REPAIR BRIDGE JOINT REPLACE/REPAIR PRESERVATION - BRIDGES	\$200,000	OGLE	1	2025-2029
ILL 64 ILL 72 ILL 73	VARIOUS LOCATIONS IN LANARK, MT MORRIS & SHANNON	ADA IMPROVEMENTS MISCELLANEOUS IMPROVEMENTS	\$2,300,000	CARROLL OGLE	1	2025-2029
ILL 64	ILLINOIS RAILWAY IN MT MORRIS TO W OF ILLINOIS ST IN OREGON Miles = 4.56	DESIGNED OVERLAY PATCHING REHABILITATION - PAVEMENTS	\$2,300,000	OGLE	3	2025-2029
Roadway Information						
Miles	AADT	Truck Pct	NHS			
4.56	4,782	7.7	N			

**FY 2024-2029 Rebuild Illinois
Highway Improvement Program
District 2
State Highways**

Route / Street	Location	Improvements	Est. Cost	County	MYP Years	
		TAMP Category			Past	Current
ILL 64 WASHINGTON ST	W OF ILLINOIS ST TO 1ST ST IN OREGON Miles = 1.04	STANDARD OVERLAY PATCHING COLD MILLING REHABILITATION - PAVEMENTS	\$1,000,000	OGLE	4	2024
Roadway Information						
<u>Miles</u>	<u>AADT</u>	<u>Truck Pct</u>	<u>NHS</u>			
1.04	6,408	5.8	N			
ILL 64	ILL 251 TO DEKALB CO LINE Miles = 6.35	DESIGNED OVERLAY PATCHING REHABILITATION - PAVEMENTS	\$4,800,000	OGLE	4	2025-2029
Roadway Information						
<u>Miles</u>	<u>AADT</u>	<u>Truck Pct</u>	<u>NHS</u>			
6.35	4,251	17.5	N			
ILL 64	0.6 MI W OF CHANA RD TO 0.4 MI W OF CHAMBERLAIN RD (VARIOUS CULVERTS)	CULVERT REPLACEMENT DITCH CLEANING RECONSTRUCTION - BRIDGES	\$3,600,000	OGLE	5	2025-2029
Structure Information						
	<u>Str Number</u>	<u>AADT</u>	<u>Truck Pct</u>	<u>NHS</u>		
	0712006	3,650	11	N		
	0712007	3,250	12	N		
ILL 64	0.6 MI W OF CHANA RD TO 0.4 MI W OF CHAMBERLAIN RD (VARIOUS CULVERTS)	P.E. (PHASE II) RECONSTRUCTION - BRIDGES	\$370,000	OGLE	2	2025-2029
ILL 64	0.6 MI W OF CHANA RD TO 0.4 MI W OF CHAMBERLAIN RD (VARIOUS CULVERTS)	LAND ACQUISITION RECONSTRUCTION - BRIDGES	\$100,000	OGLE	2	2025-2029

**FY 2024-2029 Rebuild Illinois
Highway Improvement Program
District 2
State Highways**

Route / Street	Location	Improvements	Est. Cost	County	MYP Years	
		TAMP Category			Past	Current
ILL 64	0.6 MI W OF CHANA RD TO 0.4 MI W OF CHAMBERLAIN RD (VARIOUS CULVERTS)	UTILITY ADJUSTMENT	\$20,000	OGLE	1	2025-2029
		RECONSTRUCTION - BRIDGES				
ILL 70 KILBURN AVE	0.1 MI W OF SAFFORD RD TO GLENWOOD AVE IN ROCKFORD Miles = 0.78	STANDARD OVERLAY PATCHING COLD MILLING ADA IMPROVEMENTS TRAF SIGNAL MODERNIZATION BRIDGE REPAIR	\$1,577,000	WINNEBAGO	5	2025-2029
		REHABILITATION - PAVEMENTS				
Roadway Information						
<u>Miles</u>	<u>AADT</u>	<u>Truck Pct</u>	<u>NHS</u>			
0.78	4,599	5.4	N			
ILL 70	0.1 MI N OF SUMMERDALE AVE IN ROCKFORD	BRIDGE REPLACEMENT	\$1,200,000	WINNEBAGO	1	2025-2029
		RECONSTRUCTION - BRIDGES				
						Structure Information
					<u>Str Number</u>	<u>AADT</u>
					1010090	5,100
					<u>Truck Pct</u>	<u>NHS</u>
					5	N
ILL 70	0.1 MI N OF SUMMERDALE AVE IN ROCKFORD	P.E. (PHASE I) P.E. (CONSULTANT TSL)	\$100,000	WINNEBAGO	1	2025-2029
		RECONSTRUCTION - BRIDGES				
ILL 70	0.1 MI N OF SUMMERDALE AVE IN ROCKFORD	P.E. (PHASE II)	\$100,000	WINNEBAGO	1	2025-2029
		RECONSTRUCTION - BRIDGES				

**FY 2024-2029 Rebuild Illinois
Highway Improvement Program
District 2
State Highways**

Route / Street	Location	Improvements	Est. Cost	County	MYP Years	
		TAMP Category			Past	Current
ILL 72	SHANNON ROUTE TO STANTON ST IN SHANNON	CULVERT REPLACEMENT ADA IMPROVEMENTS MISCELLANEOUS IMPROVEMENTS	\$770,000	CARROLL	1	2025-2029
ILL 72	ILL 26 TO MASTERSON AVE IN FORRESTON	ADA IMPROVEMENTS MISCELLANEOUS IMPROVEMENTS	\$480,000	OGLE	4	2025-2029
ILL 72	DRAINAGE DITCH 3.5 MI W & LEAF RIVER 0.3 MI E OF MT MORRIS RD	BRIDGE DECK OVERLAY BRIDGE DECK REPAIRS BRIDGE REPAIR BRIDGE JOINT REPLACE/REPAIR PRESERVATION - BRIDGES	\$400,000	OGLE	2	2025-2029
ILL 72	MUD CREEK 1.2 MI E OF MAIN ST IN LEAF RIVER	BRIDGE REPLACEMENT RECONSTRUCTION - BRIDGES	\$1,000,000	OGLE	2	2025-2029
				Structure Information		
				<u>Str Number</u>	<u>AADT</u>	<u>Truck Pct</u> <u>NHS</u>
				0710068	1,900	10 N
ILL 72	MUD CREEK 1.2 MI E OF MAIN ST IN LEAF RIVER	P.E. (PHASE II) RECONSTRUCTION - BRIDGES	\$100,000	OGLE	2	2025-2029

**FY 2024-2029 Rebuild Illinois
Highway Improvement Program
District 2
State Highways**

Route / Street	Location	Improvements	Est. Cost	County	MYP Years	
		TAMP Category			Past	Current
ILL 72	MUD CREEK 1.2 MI E OF MAIN ST IN LEAF RIVER	LAND ACQUISITION	\$20,000	OGLE	2	2025-2029
		RECONSTRUCTION - BRIDGES				
ILL 73	INDIAN CREEK 0.1 MI S OF BRIDGE ST IN WINSLOW	BRIDGE DECK OVERLAY BRIDGE DECK REPAIRS BRIDGE REPAIR BRIDGE JOINT REPLACE/REPAIR	\$300,000	STEPHENSON	2	2025-2029
		PRESERVATION - BRIDGES				
ILL 73	TRIB YELLOW CREEK 0.5 MI S OF US 20	BRIDGE DECK OVERLAY BRIDGE DECK REPAIRS BRIDGE REPAIR BRIDGE JOINT REPLACE/REPAIR	\$250,000	STEPHENSON	1	2025-2029
		PRESERVATION - BRIDGES				
ILL 73 ILL 72	ILL 73: 0.4 MI N & 0.3 & 0.8 MI S OF ILL 72 N OF LANARK & ILL 72: 0.1 MI E OF APACHE RD	CULVERT (NEW) CULVERT REPLACEMENT	\$2,000,000	CARROLL	11	2025-2029
		INITIAL CONSTRUCTION - BRIDGES				
ILL 73 ILL 72	ILL 73: 0.4 MI N & 0.3 & 0.8 MI S OF ILL 72 N OF LANARK & ILL 72: 0.1 MI E OF APACHE RD	LAND ACQUISITION	\$40,000	CARROLL	11	2025-2029
		INITIAL CONSTRUCTION - BRIDGES				

**FY 2024-2029 Rebuild Illinois
Highway Improvement Program
District 2
State Highways**

Route / Street	Location	Improvements	Est. Cost	County	MYP Years	
		TAMP Category			Past	Current
ILL 75	PECATONICA RIVER IN FREEPORT	BRIDGE DECK OVERLAY BRIDGE DECK REPAIRS BRIDGE REPAIR BRIDGE JOINT REPLACE/REPAIR PRESERVATION - BRIDGES	\$500,000	STEPHENSON	1	2025-2029
ILL 75	HOWARD AVE TO 0.3 MI N OF E RIVER RD NE OF FREEPORT Miles = 1.97	STANDARD OVERLAY ADA IMPROVEMENTS REHABILITATION - PAVEMENTS	\$1,200,000	STEPHENSON	2	2025-2029
Roadway Information						
<u>Miles</u>	<u>AADT</u>	<u>Truck Pct</u>	<u>NHS</u>			
1.97	2,475	10.8	N			
ILL 75	AT CHURCH RD 1 MI W OF DAVIS WCL	INTERSECTION RECONSTN SAFETY	\$2,800,000	STEPHENSON	2	2025-2029
ILL 75	AT CHURCH RD 1 MI W OF DAVIS WCL	LAND ACQUISITION SAFETY	\$300,000	STEPHENSON	2	2025-2029
ILL 75	AT CHURCH RD 1 MI W OF DAVIS WCL	UTILITY ADJUSTMENT SAFETY	\$20,000	STEPHENSON	2	2025-2029

**FY 2024-2029 Rebuild Illinois
Highway Improvement Program
District 2
State Highways**

Route / Street	Location	Improvements	Est. Cost	County	MYP Years	
		TAMP Category			Past	Current
ILL 75	ROCK RIVER IN ROCKTON	BRIDGE REPLACEMENT	\$12,500,000	WINNEBAGO	5	2025-2029
		RECONSTRUCTION - BRIDGES				
					Structure Information	
					<u>Str Number</u>	<u>AADT</u>
					1010109	7,750
					<u>Truck Pct</u>	<u>NHS</u>
					7	N
ILL 75	ROCK RIVER IN ROCKTON	P.E. (PHASE II)	\$1,250,000	WINNEBAGO	5	2024
		RECONSTRUCTION - BRIDGES				
ILL 75	ROCK RIVER IN ROCKTON	LAND ACQUISITION	\$100,000	WINNEBAGO	5	2024
		RECONSTRUCTION - BRIDGES				
ILL 75	ROCK RIVER IN ROCKTON	UTILITY ADJUSTMENT	\$100,000	WINNEBAGO	5	2025-2029
		RECONSTRUCTION - BRIDGES				

**FY 2024-2029 Rebuild Illinois
Highway Improvement Program
District 2
State Highways**

Route / Street	Location	Improvements	Est. Cost	County	MYP Years	
		TAMP Category			Past	Current
ILL 75	ROCK RIVER IN ROCKTON	CONSTRUCTION ENGINEERING	\$1,500,000	WINNEBAGO	5	2025-2029
		RECONSTRUCTION - BRIDGES				
ILL 76	0.1 MI N OF WOODSTOCK RD TO 0.2 MI S OF SPRING CREEK RD	INTERSECTION RECONSTN	\$5,100,000	BOONE	2	2025-2029
		SAFETY				
ILL 76	0.1 MI N OF WOODSTOCK RD TO 0.2 MI S OF SPRING CREEK RD	LAND ACQUISITION	\$100,000	BOONE	2	2024
		SAFETY				
ILL 76	0.1 MI N OF WOODSTOCK RD TO 0.2 MI S OF SPRING CREEK RD	UTILITY ADJUSTMENT	\$100,000	BOONE	1	2024
		SAFETY				
ILL 78	GRANDVIEW AVE IN STOCKTON TO CARROLL CO LINE (VARIOUS CULVERTS)	CULVERT REPLACEMENT CULVERT REHABILITATION	\$2,600,000	JO DAVIESS	11	2025-2029
		MISCELLANEOUS IMPROVEMENTS				

**FY 2024-2029 Rebuild Illinois
Highway Improvement Program
District 2
State Highways**

Route / Street	Location	Improvements	Est. Cost	County	MYP Years							
		TAMP Category			Past	Current						
ILL 78	GRANDVIEW AVE IN STOCKTON TO CARROLL CO LINE (VARIOUS CULVERTS)	LAND ACQUISITION	\$100,000	JO DAVIESS	11	2024						
		MISCELLANEOUS IMPROVEMENTS										
ILL 78	MUDDY PLUM RIVER 2.5 MI N OF CARROLL CO LINE	BRIDGE REPLACEMENT	\$3,400,000	JO DAVIESS	2	2025-2029						
		RECONSTRUCTION - BRIDGES					Structure Information <table border="1"> <thead> <tr> <th>Str Number</th> <th>AADT</th> <th>Truck Pct</th> <th>NHS</th> </tr> </thead> <tbody> <tr> <td>0430041</td> <td>550</td> <td>20</td> <td>N</td> </tr> </tbody> </table>				Str Number	AADT
Str Number	AADT	Truck Pct	NHS									
0430041	550	20	N									
ILL 78	MUDDY PLUM RIVER 2.5 MI N OF CARROLL CO LINE	P.E. (PHASE II)	\$340,000	JO DAVIESS	2	2025-2029						
		RECONSTRUCTION - BRIDGES										
ILL 78	MUDDY PLUM RIVER 2.5 MI N OF CARROLL CO LINE	LAND ACQUISITION	\$20,000	JO DAVIESS	2	2025-2029						
		RECONSTRUCTION - BRIDGES										
ILL 78	DAVIS CREEK 0.5 MI N OF CARROLL CO LINE	BRIDGE REPLACEMENT	\$2,750,000	JO DAVIESS	2	2025-2029						
		RECONSTRUCTION - BRIDGES					Structure Information <table border="1"> <thead> <tr> <th>Str Number</th> <th>AADT</th> <th>Truck Pct</th> <th>NHS</th> </tr> </thead> <tbody> <tr> <td>0430042</td> <td>550</td> <td>20</td> <td>N</td> </tr> </tbody> </table>				Str Number	AADT
Str Number	AADT	Truck Pct	NHS									
0430042	550	20	N									
ILL 78	DAVIS CREEK 0.5 MI N OF CARROLL CO LINE	P.E. (PHASE II)	\$275,000	JO DAVIESS	2	2025-2029						
		RECONSTRUCTION - BRIDGES										

**FY 2024-2029 Rebuild Illinois
Highway Improvement Program
District 2
State Highways**

Route / Street	Location	Improvements	Est. Cost	County	MYP Years	
		TAMP Category			Past	Current
ILL 78	DAVIS CREEK 0.5 MI N OF CARROLL CO LINE	LAND ACQUISITION	\$20,000	JO DAVIESS	2	2025-2029
		RECONSTRUCTION - BRIDGES				
ILL 78	CARROLL CREEK IN MT CARROLL TO US 52 / ILL 64	SMART OVERLAY PATCHING COLD MILLING ADA IMPROVEMENTS RETAINING WALL	\$2,900,000	CARROLL	4	2024
		MAINTENANCE - PAVEMENTS				
ILL 78	CARROLL CREEK IN MT CARROLL TO US 52 / ILL 64	LAND ACQUISITION	\$57,000	CARROLL	1	2024
		MAINTENANCE - PAVEMENTS				
ILL 78	CARROLL CREEK IN MT CARROLL TO US 52 / ILL 64	UTILITY ADJUSTMENT	\$100,000	CARROLL	3	2024
		MAINTENANCE - PAVEMENTS				
ILL 78	COON CREEK 1.8 MI S OF PROPHETSTOWN SCL	BRIDGE DECK OVERLAY BRIDGE DECK REPAIRS BRIDGE REPAIR BRIDGE JOINT REPLACE/REPAIR	\$200,000	WHITESIDE	1	2025-2029
		PRESERVATION - BRIDGES				

**FY 2024-2029 Rebuild Illinois
Highway Improvement Program
District 2
State Highways**

Route / Street	Location	Improvements TAMP Category	Est. Cost	County	MYP Years	
					Past	Current
ILL 78	COAL CREEK 1.8 MI N OF ANNAWAN NCL	BRIDGE REPLACEMENT	\$1,949,000	HENRY	2	2025-2029
		RECONSTRUCTION - BRIDGES				
				Structure Information		
				<u>Str Number</u> <u>AADT</u> <u>Truck Pct</u> <u>NHS</u>		
				0370130 1,450 26 N		
ILL 78	COAL CREEK 1.8 MI N OF ANNAWAN NCL	P.E. (PHASE II)	\$200,000	HENRY	2	2025-2029
		RECONSTRUCTION - BRIDGES				
ILL 78	COAL CREEK 1.8 MI N OF ANNAWAN NCL	LAND ACQUISITION	\$50,000	HENRY	2	2025-2029
		RECONSTRUCTION - BRIDGES				
ILL 81 ILL 82 CENTER ST WEST ST	1ST ST IN CAMBRIDGE TO 0.2 MI E OF ILL 82 (N) Miles = 2.33	STANDARD OVERLAY PATCHING COLD MILLING	\$1,300,000	HENRY	4	2025-2029
		REHABILITATION - PAVEMENTS				
				Roadway Information		
				<u>Miles</u> <u>AADT</u> <u>Truck Pct</u> <u>NHS</u>		
				2.33 2,182 7.6 N		
ILL 81	0.1 MI W OF UNION ST TO 0.3 MI W OF ILL 78 IN KEWANEE Miles = 0.85	RECONSTRUCTION ADA IMPROVEMENTS	\$4,000,000	HENRY	5	2025-2029
		RECONSTRUCTION - PAVEMENTS				
				Roadway Information		
				<u>Miles</u> <u>AADT</u> <u>Truck Pct</u> <u>NHS</u>		
				0.85 1,784 8.7 N		

**FY 2024-2029 Rebuild Illinois
Highway Improvement Program
District 2
State Highways**

Route / Street	Location	Improvements TAMP Category	Est. Cost	County	MYP Years	
					Past	Current
ILL 81	0.1 MI W OF UNION ST TO 0.3 MI W OF ILL 78 IN KEWANEE	UTILITY ADJUSTMENT	\$200,000	HENRY	5	2024
		RECONSTRUCTION - PAVEMENTS				
ILL 82	AT WOLF RD 1.3 MI N OF GENESEO NCL	INTERSECTION RECONSTN SAFETY IMPROVEMENTS	\$1,956,000	HENRY	1	2025-2029
		SAFETY				
ILL 82	I-80 TO ILL 81 Miles = 9.20	DESIGNED OVERLAY PATCHING	\$13,800,000	HENRY	4	2025-2029
		REHABILITATION - PAVEMENTS				
Roadway Information						
<u>Miles</u>	<u>AADT</u>	<u>Truck Pct</u>	<u>NHS</u>			
9.20	2,040	8.7	N			
ILL 82	DITCH 0.3 MI N OF 1700 N	CULVERT REPLACEMENT	\$350,000	HENRY	5	2025-2029
		MISCELLANEOUS IMPROVEMENTS				
ILL 82	DITCH 0.3 MI N OF 1700 N	LAND ACQUISITION	\$20,000	HENRY	5	2025-2029
		MISCELLANEOUS IMPROVEMENTS				

**FY 2024-2029 Rebuild Illinois
Highway Improvement Program
District 2
State Highways**

Route / Street	Location	Improvements	Est. Cost	County	MYP Years	
		TAMP Category			Past	Current
ILL 82	0.5 MI N OF 1200N TO ILL 81 (VARIOUS CULVERTS)	CULVERT REPLACEMENT CULVERT REPAIR	\$900,000	HENRY	4	2025-2029
		MISCELLANEOUS IMPROVEMENTS				
ILL 82	0.5 MI N OF 1200N TO ILL 81 (VARIOUS CULVERTS)	LAND ACQUISITION	\$100,000	HENRY	4	2025-2029
		MISCELLANEOUS IMPROVEMENTS				
ILL 82	ILL 81 IN CAMBRIDGE TO N 700TH AVE Miles = 3.42	STANDARD OVERLAY	\$3,270,000	HENRY	1	2025-2029
		REHABILITATION - PAVEMENTS				
Roadway Information						
<u>Miles</u>	<u>AADT</u>	<u>Truck Pct</u>	<u>NHS</u>			
3.42	1,400	6.4	N			
ILL 84	0.8 MI S OF FURLONG RD TO US 20 (VARIOUS CULVERTS)	CULVERT REPLACEMENT CULVERT EXTENSION	\$700,000	JO DAVIESS	1	2025-2029
		MISCELLANEOUS IMPROVEMENTS				
ILL 84	0.8 MI S OF FURLONG RD TO US 20 (VARIOUS CULVERTS)	LAND ACQUISITION	\$30,000	JO DAVIESS	1	2025-2029
		MISCELLANEOUS IMPROVEMENTS				

**FY 2024-2029 Rebuild Illinois
Highway Improvement Program
District 2
State Highways**

Route / Street	Location	Improvements TAMP Category	Est. Cost	County	MYP Years	
					Past	Current
ILL 84	DUKE CREEK N OF HANOVER NCL TO SE OF GARFIELD ST IN HANOVER Miles = 0.79	DESIGNED OVERLAY PATCHING ADA IMPROVEMENTS COLD MILLING RETAINING WALL REHABILITATION - PAVEMENTS	\$2,000,000	JO DAVIESS	5	2024
Roadway Information						
<u>Miles</u>	<u>AADT</u>	<u>Truck Pct</u>	<u>NHS</u>			
0.79	2,134	10.1	Y			
ILL 84	0.2 MI N OF DOTY RD S OF SAVANNA TO WHITESIDE CO LINE Miles = 10.40	STANDARD OVERLAY REHABILITATION - PAVEMENTS	\$4,640,000	CARROLL	2	2025-2029
Roadway Information						
<u>Miles</u>	<u>AADT</u>	<u>Truck Pct</u>	<u>NHS</u>			
10.40	4,553	12.9	Y			
ILL 84	CARROLL CO LINE TO US 30 Miles = 6.69	STANDARD OVERLAY REHABILITATION - PAVEMENTS	\$3,000,000	WHITESIDE	2	2025-2029
Roadway Information						
<u>Miles</u>	<u>AADT</u>	<u>Truck Pct</u>	<u>NHS</u>			
6.69	6,210	13.5	Y			
ILL 84	US 30 TO 0.2 MI N OF 10TH AVE N (RIVERVIEW DR) N OF ALBANY	NEW SHOULDERS GUARDRAIL GRADING DRAINAGE MAINTENANCE - PAVEMENTS	\$2,000,000	WHITESIDE	1	2025-2029

**FY 2024-2029 Rebuild Illinois
Highway Improvement Program
District 2
State Highways**

Route / Street	Location	Improvements	Est. Cost	County	MYP Years	
		TAMP Category			Past	Current
ILL 84 ILL 92	ILL 84 (N) TO ILL 5 IN SILVIS Miles = 1.43	RECONSTRUCTION TRAF SIGNAL REPLACEMENT ADA IMPROVEMENTS	\$10,000,000	ROCK ISLAND	2	2025-2029
		RECONSTRUCTION - PAVEMENTS				
Roadway Information						
Miles	AADT	Truck Pct	NHS			
1.35	8,340	5.6	Y			
0.08	10,400	3.2	Y			
ILL 84 ILL 92	ILL 84 (N) TO ILL 5 IN SILVIS	P.E. (PHASE II)	\$1,500,000	ROCK ISLAND	4	2025-2029
		RECONSTRUCTION - PAVEMENTS				
ILL 84 ILL 92	ILL 84 (N) TO ILL 5 IN SILVIS	LAND ACQUISITION	\$800,000	ROCK ISLAND	2	2025-2029
		RECONSTRUCTION - PAVEMENTS				
ILL 84 ILL 92	ILL 84 (N) TO ILL 5 IN SILVIS	UTILITY ADJUSTMENT	\$200,000	ROCK ISLAND	2	2025-2029
		RECONSTRUCTION - PAVEMENTS				
ILL 84 ILL 92	ILL 84 (N) TO ILL 5 IN SILVIS	CONSTRUCTION ENGINEERING	\$1,000,000	ROCK ISLAND	2	2025-2029
		RECONSTRUCTION - PAVEMENTS				

**FY 2024-2029 Rebuild Illinois
Highway Improvement Program
District 2
State Highways**

Route / Street	Location	Improvements	Est. Cost	County	MYP Years	
		TAMP Category			Past	Current
ILL 84	ROCK RIVER AT ROCK ISLAND CO LINE	BRIDGE NEW DECK	\$15,000,000	HENRY	2	2025-2029
	<i>ILLINOIS SPECIAL BRIDGE PROGRAM PROJECT.</i>	REHABILITATION - BRIDGES				
					Structure Information	
					<u>Str Number</u>	<u>AADT</u>
					0370128	12,000
					<u>Truck Pct</u>	<u>NHS</u>
					2	Y
ILL 84	ROCK RIVER AT ROCK ISLAND CO LINE	P.E. (PHASE I)	\$1,200,000	HENRY	2	2024
	<i>ILLINOIS SPECIAL BRIDGE PROGRAM PROJECT.</i>	REHABILITATION - BRIDGES				
ILL 84	ROCK RIVER AT ROCK ISLAND CO LINE	P.E. (PHASE II) P.E. (CONSULTANT PLANS)	\$1,200,000	HENRY	2	2025-2029
	<i>ILLINOIS SPECIAL BRIDGE PROGRAM PROJECT.</i>	REHABILITATION - BRIDGES				
ILL 84	ROCK RIVER AT ROCK ISLAND CO LINE	CONSTRUCTION ENGINEERING	\$1,500,000	HENRY	2	2025-2029
	<i>ILLINOIS SPECIAL BRIDGE PROGRAM PROJECT.</i>	REHABILITATION - BRIDGES				

**FY 2024-2029 Rebuild Illinois
Highway Improvement Program
District 2
State Highways**

Route / Street	Location	Improvements	Est. Cost	County	MYP Years	
		TAMP Category			Past	Current
ILL 84 CLEVELAND RD	ILL 84: ROCK RIVER AT ROCK ISLAND CO LINE TO 0.2 MI N OF US 6 & CLEVELAND RD: ILL 84 TO 0.2 MI E Miles = 2.43	RECONSTRUCTION DRAINAGE BI-DIRECT LEFT TURN LANE TRAF SIGNAL INSTALLATION	\$10,000,000	HENRY	5	2025-2029
		RECONSTRUCTION - PAVEMENTS				
Roadway Information						
<u>Miles</u>	<u>AADT</u>	<u>Truck Pct</u>	<u>NHS</u>			
0.72	11,474	3.7	Y			
1.71	5,235	6.3	N			
ILL 84 CLEVELAND RD	ILL 84: ROCK RIVER AT ROCK ISLAND CO LINE TO 0.2 MI N OF US 6 & CLEVELAND RD: ILL 84 TO 0.2 MI E	LAND ACQUISITION	\$1,000,000	HENRY	3	2024
		RECONSTRUCTION - PAVEMENTS				
ILL 84 CLEVELAND RD	ILL 84: ROCK RIVER AT ROCK ISLAND CO LINE TO 0.2 MI N OF US 6 & CLEVELAND RD: ILL 84 TO 0.2 MI E	RR CROSSING IMPROVEMENT	\$1,000,000	HENRY	2	2025-2029
		RECONSTRUCTION - PAVEMENTS				
ILL 84 CLEVELAND RD	ILL 84: ROCK RIVER AT ROCK ISLAND CO LINE TO 0.2 MI N OF US 6 & CLEVELAND RD: ILL 84 TO 0.2 MI E	UTILITY ADJUSTMENT	\$250,000	HENRY	5	2025-2029
		RECONSTRUCTION - PAVEMENTS				

**FY 2024-2029 Rebuild Illinois
Highway Improvement Program
District 2
State Highways**

Route / Street	Location	Improvements	Est. Cost	County	MYP Years	
		TAMP Category			Past	Current
ILL 84 CLEVELAND RD	ILL 84: ROCK RIVER AT ROCK ISLAND CO LINE TO 0.2 MI N OF US 6 & CLEVELAND RD: ILL 84 TO 0.2 MI E	CONSTRUCTION ENGINEERING	\$1,100,000	HENRY	5	2025-2029
		RECONSTRUCTION - PAVEMENTS				
ILL 92	MISSISSIPPI RIVER <i>IOWA LEAD AGENCY; ILLINOIS' SHARE OF THE COST.</i>	BRIDGE DECK OVERLAY BRIDGE JOINT REPLACE/REPAIR BRIDGE REPAIR	\$2,500,000	ROCK ISLAND	2	2025-2029
		PRESERVATION - BRIDGES				
ILL 92	MISSISSIPPI RIVER <i>IOWA LEAD AGENCY; ILLINOIS' SHARE OF THE COST.</i>	BRIDGE REPAIR	\$200,000	ROCK ISLAND	5	2024
		MAINTENANCE - BRIDGES				
ILL 92	238TH ST IN ILLINOIS CITY TO ILL 192 Miles = 4.59	STANDARD OVERLAY PATCHING	\$1,608,000	ROCK ISLAND	1	2025-2029
		REHABILITATION - PAVEMENTS				
Roadway Information						
<u>Miles</u>	<u>AADT</u>	<u>Truck Pct</u>	<u>NHS</u>			
4.59	1,246	8.4	N			
ILL 92	0.2 MI N OF ILL 192 TO 0.4 MI N OF BRIGHTS CT W OF ANDALUSIA Miles = 2.52	RECONSTRUCTION WIDENING EXISTING PAVEMENT CULVERT REPLACEMENT	\$10,000,000	ROCK ISLAND	19	2025-2029
		RECONSTRUCTION - PAVEMENTS				
Roadway Information						
<u>Miles</u>	<u>AADT</u>	<u>Truck Pct</u>	<u>NHS</u>			
2.52	725	5.5	N			

**FY 2024-2029 Rebuild Illinois
Highway Improvement Program
District 2
State Highways**

Route / Street	Location	Improvements	Est. Cost	County	MYP Years	
		TAMP Category			Past	Current
ILL 92	0.2 MI N OF ILL 192 TO 0.4 MI N OF BRIGHTS CT W OF ANDALUSIA	P.E. (PHASE I) P.E. (CONSULTANT TSL) RECONSTRUCTION - PAVEMENTS	\$1,150,000	ROCK ISLAND	2	2025-2029
ILL 92	0.2 MI N OF ILL 192 TO 0.4 MI N OF BRIGHTS CT W OF ANDALUSIA	P.E. (PHASE II) RECONSTRUCTION - PAVEMENTS	\$1,000,000	ROCK ISLAND	2	2025-2029
ILL 92	0.2 MI N OF ILL 192 TO 0.4 MI N OF BRIGHTS CT W OF ANDALUSIA	LAND ACQUISITION RECONSTRUCTION - PAVEMENTS	\$300,000	ROCK ISLAND	15	2025-2029
ILL 92	0.2 MI N OF ILL 192 TO 0.4 MI N OF BRIGHTS CT W OF ANDALUSIA	UTILITY ADJUSTMENT RECONSTRUCTION - PAVEMENTS	\$50,000	ROCK ISLAND	8	2025-2029
ILL 92	115TH ST (W) IN ANDALUSIA TO 0.4 MI E OF ILL 92 (N) Miles = 6.00	STANDARD OVERLAY PATCHING REHABILITATION - PAVEMENTS	\$3,509,000	ROCK ISLAND	5	2025-2029
Roadway Information						
Miles	AADT	Truck Pct	NHS			
6.00	5,828	8.3	N			

**FY 2024-2029 Rebuild Illinois
Highway Improvement Program
District 2
State Highways**

Route / Street	Location	Improvements TAMP Category	Est. Cost	County	MYP Years	
					Past	Current
ILL 92	115TH ST (W) IN ANDALUSIA TO 0.4 MI E OF ILL 92 (N)	CULVERT REPLACEMENT NEW SHOULDERS GUARDRAIL MISCELLANEOUS IMPROVEMENTS	\$8,000,000	ROCK ISLAND	3	2025-2029
ILL 92	115TH ST (W) IN ANDALUSIA TO 0.4 MI E OF ILL 92 (N)	P.E. (PHASE I) P.E. (CONSULTANT TSL) MISCELLANEOUS IMPROVEMENTS	\$1,000,000	ROCK ISLAND	2	2024
ILL 92	115TH ST (W) IN ANDALUSIA TO 0.4 MI E OF ILL 92 (N)	P.E. (PHASE II) P.E. (CONSULTANT PLANS) MISCELLANEOUS IMPROVEMENTS	\$600,000	ROCK ISLAND	2	2025-2029
ILL 92	115TH ST (W) IN ANDALUSIA TO 0.4 MI E OF ILL 92 (N)	LAND ACQUISITION MISCELLANEOUS IMPROVEMENTS	\$400,000	ROCK ISLAND	3	2025-2029
ILL 92	FANCY CREEK 0.5 MI E OF ANDALUSIA	BRIDGE REPLACEMENT RECONSTRUCTION - BRIDGES	\$1,500,000	ROCK ISLAND	3	2025-2029
				Structure Information		
				Str Number	AADT	Truck Pct NHS
				0810076	5,000	6 N

**FY 2024-2029 Rebuild Illinois
Highway Improvement Program
District 2
State Highways**

Route / Street	Location	Improvements	Est. Cost	County	MYP Years	
		TAMP Category			Past	Current
ILL 92	FANCY CREEK 0.5 MI E OF ANDALUSIA	P.E. (PHASE II)	\$150,000	ROCK ISLAND	3	2025-2029
		RECONSTRUCTION - BRIDGES				
ILL 92	FANCY CREEK 0.5 MI E OF ANDALUSIA	LAND ACQUISITION	\$40,000	ROCK ISLAND	3	2025-2029
		RECONSTRUCTION - BRIDGES				
ILL 92	FANCY CREEK 0.5 MI E OF ANDALUSIA	UTILITY ADJUSTMENT	\$20,000	ROCK ISLAND	3	2025-2029
		RECONSTRUCTION - BRIDGES				
ILL 92	ILL 84 (N) IN SILVIS TO 48TH ST IN MOLINE Miles = 3.70	RECONSTRUCTION TRAF SIGNAL REPLACEMENT ADA IMPROVEMENTS	\$40,000,000	ROCK ISLAND	2	2025-2029
		RECONSTRUCTION - PAVEMENTS				
Roadway Information						
<u>Miles</u>	<u>AADT</u>	<u>Truck Pct</u>	<u>NHS</u>			
2.40	8,235	5.5	Y			
1.30	6,162	6.8	Y			
ILL 92	ILL 84 (N) IN SILVIS TO 48TH ST IN MOLINE	P.E. (PHASE I)	\$3,000,000	ROCK ISLAND	3	2025-2029
		RECONSTRUCTION - PAVEMENTS				

**FY 2024-2029 Rebuild Illinois
Highway Improvement Program
District 2
State Highways**

Route / Street	Location	Improvements TAMP Category	Est. Cost	County	MYP Years	
					Past	Current
ILL 92	ILL 84 (N) IN SILVIS TO 48TH ST IN MOLINE	P.E. (PHASE II) RECONSTRUCTION - PAVEMENTS	\$4,000,000	ROCK ISLAND	2	2025-2029
ILL 136	MISSISSIPPI RIVER IN FULTON <i>IOWA LEAD AGENCY; ILLINOIS' SHARE OF THE COST.</i>	BRIDGE DECK OVERLAY PRESERVATION - BRIDGES	\$1,700,000	WHITESIDE	4	2025-2029
ILL 173	0.4 MI E OF LYFORD RD TO 0.1 MI W OF WINNEBAGO CO LINE Miles = 0.52	STANDARD OVERLAY PATCHING COLD MILLING REHABILITATION - PAVEMENTS	\$1,000,000	WINNEBAGO	5	2025-2029
Roadway Information						
<u>Miles</u>	<u>AADT</u>	<u>Truck Pct</u>	<u>NHS</u>			
0.52	7,831	7.2	Y			
ILL 173	CALEDONIA RD	INTERSECTION IMPROVEMENT SAFETY IMPROVEMENTS SAFETY	\$2,633,000	BOONE	1	2025-2029
ILL 173	0.4 MI E OF ILL 76 TO MCHENRY CO LINE Miles = 7.40	DESIGNED OVERLAY CULVERT REPLACEMENT PATCHING REHABILITATION - PAVEMENTS	\$14,000,000	BOONE	8	2025-2029
Roadway Information						
<u>Miles</u>	<u>AADT</u>	<u>Truck Pct</u>	<u>NHS</u>			
5.92	4,914	12.5	Y			
1.48	5,200	12.5	Y			

**FY 2024-2029 Rebuild Illinois
Highway Improvement Program
District 2
State Highways**

Route / Street	Location	Improvements	Est. Cost	County	MYP Years	
		TAMP Category			Past	Current
ILL 173	0.3 MI E OF CENTERVILLE RD TO 0.3 MI E OF EAST ST IN CAPRON Miles = 0.57	RECONSTRUCTION ADA IMPROVEMENTS	\$4,000,000	BOONE	4	2025-2029
		RECONSTRUCTION - PAVEMENTS				
Roadway Information						
<u>Miles</u>	<u>AADT</u>	<u>Truck Pct</u>	<u>NHS</u>			
0.57	5,169	12.5	Y			
ILL 173	0.4 MI E OF ILL 76 TO MCHENRY CO LINE	P.E. (PHASE II)	\$1,467,000	BOONE	1	2024
		REHABILITATION - PAVEMENTS				
ILL 173	0.4 MI E OF ILL 76 TO MCHENRY CO LINE	LAND ACQUISITION	\$2,650,000	BOONE	3	2025-2029
		REHABILITATION - PAVEMENTS				
ILL 173	0.4 MI E OF ILL 76 TO MCHENRY CO LINE	UTILITY ADJUSTMENT	\$600,000	BOONE	8	2025-2029
		REHABILITATION - PAVEMENTS				
ILL 173	0.4 MI E OF ILL 76 TO MCHENRY CO LINE	CONSTRUCTION ENGINEERING	\$2,160,000	BOONE	2	2025-2029
		REHABILITATION - PAVEMENTS				

**FY 2024-2029 Rebuild Illinois
Highway Improvement Program
District 2
State Highways**

Route / Street	Location	Improvements	Est. Cost	County	MYP Years				
		TAMP Category			Past	Current			
ILL 251	UP RR 2.5 MI S OF ILL 75 & ROCKTON RD 2.6 MI S OF ILL 75	BRIDGE REPLACEMENT	\$12,000,000	WINNEBAGO	8	2025-2029			
		RECONSTRUCTION - BRIDGES							
		Structure Information							
		<u>Str Number</u>					<u>AADT</u>	<u>Truck Pct</u>	<u>NHS</u>
		1010029					6,700	7	Y
1010030	6,700	7	Y						
1010031	8,550	6	Y						
1010032	8,550	6	Y						
ILL 251	UP RR 2.5 MI S OF ILL 75 & ROCKTON RD 2.6 MI S OF ILL 75	RR ENGINEERING	\$500,000	WINNEBAGO	3	2024			
		RECONSTRUCTION - BRIDGES							
ILL 251	UP RR 2.5 MI S OF ILL 75 & ROCKTON RD 2.6 MI S OF ILL 75	LAND ACQUISITION	\$75,000	WINNEBAGO	8	2024			
		RECONSTRUCTION - BRIDGES							
ILL 251	UP RR 2.5 MI S OF ILL 75 & ROCKTON RD 2.6 MI S OF ILL 75	CONSTRUCTION ENGINEERING	\$1,187,000	WINNEBAGO	2	2025-2029			
		RECONSTRUCTION - BRIDGES							

**FY 2024-2029 Rebuild Illinois
Highway Improvement Program
District 2
State Highways**

Route / Street	Location	Improvements	Est. Cost	County	MYP Years	
		TAMP Category			Past	Current
ILL 251	DRY CREEK 0.3 MI N OF MCCURRY RD; N & S KINNIKINNICK CREEK 0.1 MI & 0.8 MI S OF HONONEGAH RD	BRIDGE REPLACEMENT	\$12,000,000	WINNEBAGO	5	2025-2029
		RECONSTRUCTION - BRIDGES				
					Structure Information	
					<u>Str Number</u>	<u>AADT</u>
						<u>Truck Pct</u>
						<u>NHS</u>
					1010033	8,550
						6
						Y
					1010034	8,550
						6
						Y
					1010035	12,850
						3
						Y
					1010036	12,850
						3
						Y
					1010037	12,850
						3
						Y
ILL 251	DRY CREEK 0.3 MI N OF MCCURRY RD; N & S KINNIKINNICK CREEK 0.1 MI & 0.8 MI S OF HONONEGAH RD	P.E. (PHASE II)	\$1,200,000	WINNEBAGO	5	2024
		RECONSTRUCTION - BRIDGES				
ILL 251	DRY CREEK 0.3 MI N OF MCCURRY RD; N & S KINNIKINNICK CREEK 0.1 MI & 0.8 MI S OF HONONEGAH RD	LAND ACQUISITION	\$150,000	WINNEBAGO	5	2024
		RECONSTRUCTION - BRIDGES				
ILL 251	DRY CREEK 0.3 MI N OF MCCURRY RD; N & S KINNIKINNICK CREEK 0.1 MI & 0.8 MI S OF HONONEGAH RD	CONSTRUCTION ENGINEERING	\$1,435,000	WINNEBAGO	1	2025-2029
		RECONSTRUCTION - BRIDGES				

**FY 2024-2029 Rebuild Illinois
Highway Improvement Program
District 2
State Highways**

Route / Street	Location	Improvements TAMP Category	Est. Cost	County	MYP Years	
					Past	Current
ILL 251	WINDSOR RD IN LOVES PARK TO 0.3 MI S OF ILL 173 IN MACHESNEY PARK Miles = 2.98	STANDARD OVERLAY COLD MILLING PATCHING ADA IMPROVEMENTS REHABILITATION - PAVEMENTS	\$4,080,000	WINNEBAGO	1	2025-2029
Roadway Information						
<u>Miles</u>	<u>AADT</u>	<u>Truck Pct</u>	<u>NHS</u>			
2.98	18,719	3.4	Y			
ILL 251 N 2ND ST FOREST HILLS RD	SNOW AVE IN LOVES PARK TO WHITMAN ST IN ROCKFORD & FORREST HILLS RD FROM LANDSTROM RD TO ILL 251 Miles = 2.49	DESIGNED OVERLAY COLD MILLING PATCHING ADA IMPROVEMENTS RETAINING WALL REHABILITATION - PAVEMENTS	\$4,010,000	WINNEBAGO	4	2025-2029
Roadway Information						
<u>Miles</u>	<u>AADT</u>	<u>Truck Pct</u>	<u>NHS</u>			
2.15	27,892	4.3	Y			
0.34	17,500	4.1	Y			
ILL 251 HARRISON AVE	KISHWAUKEE ST TO E OF 9TH ST IN ROCKFORD Miles = 0.51	RECONSTRUCTION RECONSTRUCTION - PAVEMENTS	\$5,500,000	WINNEBAGO	4	2025-2029
Roadway Information						
<u>Miles</u>	<u>AADT</u>	<u>Truck Pct</u>	<u>NHS</u>			
0.51	13,614	9.7	Y			
ILL 251 HARRISON AVE	KISHWAUKEE ST TO E OF 9TH ST IN ROCKFORD	P.E. (PHASE II) RECONSTRUCTION - PAVEMENTS	\$550,000	WINNEBAGO	4	2025-2029
Roadway Information						
<u>Miles</u>	<u>AADT</u>	<u>Truck Pct</u>	<u>NHS</u>			
0.51	13,614	9.7	Y			
ILL 251 HARRISON AVE	KISHWAUKEE ST TO E OF 9TH ST IN ROCKFORD	LAND ACQUISITION RECONSTRUCTION - PAVEMENTS	\$1,000,000	WINNEBAGO	4	2025-2029
Roadway Information						
<u>Miles</u>	<u>AADT</u>	<u>Truck Pct</u>	<u>NHS</u>			
0.51	13,614	9.7	Y			

**FY 2024-2029 Rebuild Illinois
Highway Improvement Program
District 2
State Highways**

Route / Street	Location	Improvements	Est. Cost	County	MYP Years	
		TAMP Category			Past	Current
ILL 251 HARRISON AVE	KISHWAUKEE ST TO E OF 9TH ST IN ROCKFORD	UTILITY ADJUSTMENT	\$200,000	WINNEBAGO	4	2025-2029
		RECONSTRUCTION - PAVEMENTS				
ILL 251 ILL 38	ILL 251: 0.3 MI N OF FLAGG RD TO 0.2 MI S OF ILL 38 (E) & ILL 38: ILL 251 TO 0.1 MI E IN ROCHELLE Miles = 1.08	RECONSTRUCTION BI-DIRECT LEFT TURN LANE STORM SEWER (NEW) BIKEWAY ADA IMPROVEMENTS	\$6,425,000	OGLE	20	2025-2029
		RECONSTRUCTION - PAVEMENTS				
Roadway Information						
<u>Miles</u>	<u>AADT</u>	<u>Truck Pct</u>	<u>NHS</u>			
0.81	8,393	6.7	N			
0.27	8,074	4.6	Y			
ILL 251 ILL 38	ILL 251: 0.3 MI N OF FLAGG RD TO 0.2 MI S OF ILL 38 (E) & ILL 38: ILL 251 TO 0.1 MI E IN ROCHELLE Miles = 0.01	ADDITIONAL LANES	\$2,575,000	OGLE	6	2025-2029
		INITIAL CONSTRUCTION - PAVEMENTS				
ILL 251 ILL 38	ILL 251: 0.3 MI N OF FLAGG RD TO 0.2 MI S OF ILL 38 (E) & ILL 38: ILL 251 TO 0.1 MI E IN ROCHELLE	LAND ACQUISITION	\$1,800,000	OGLE	13	2025-2029
		RECONSTRUCTION - PAVEMENTS				
ILL 251 ILL 38	ILL 251: 0.3 MI N OF FLAGG RD TO 0.2 MI S OF ILL 38 (E) & ILL 38: ILL 251 TO 0.1 MI E IN ROCHELLE	UTILITY ADJUSTMENT	\$100,000	OGLE	20	2025-2029
		RECONSTRUCTION - PAVEMENTS				

**FY 2024-2029 Rebuild Illinois
Highway Improvement Program
District 2
State Highways**

Route / Street	Location	Improvements	Est. Cost	County	MYP Years	
		TAMP Category			Past	Current
ILL 251 ILL 38	ILL 251: 0.3 MI N OF FLAGG RD TO 0.2 MI S OF ILL 38 (E) & ILL 38: ILL 251 TO 0.1 MI E IN ROCHELLE	CONSTRUCTION ENGINEERING RECONSTRUCTION - PAVEMENTS	\$1,350,000	OGLE	2	2025-2029
ILL 251	TOLLWAY RAMP (EB) TO STEWARD RD S OF ROCHELLE Miles = 0.10	STANDARD OVERLAY COLD MILLING PATCHING REHABILITATION - PAVEMENTS	\$250,000	OGLE	1	2024
Roadway Information						
<u>Miles</u>	<u>AADT</u>	<u>Truck Pct</u>	<u>NHS</u>			
0.10	6,850	41.6	N			
27TH ST	ILL 5 TO 52ND AVE IN MOLINE Miles = 0.37	RECONSTRUCTION ADA IMPROVEMENTS RECONSTRUCTION - PAVEMENTS	\$12,000,000	ROCK ISLAND	2	2025-2029
Roadway Information						
<u>Miles</u>	<u>AADT</u>	<u>Truck Pct</u>	<u>NHS</u>			
0.37	9,357	4.4	N			
27TH ST	ILL 5 TO 52ND AVE IN MOLINE	P.E. (PHASE I) RECONSTRUCTION - PAVEMENTS	\$400,000	ROCK ISLAND	2	2024
27TH ST	ILL 5 TO 52ND AVE IN MOLINE	P.E. (PHASE II) RECONSTRUCTION - PAVEMENTS	\$1,200,000	ROCK ISLAND	2	2025-2029

**FY 2024-2029 Rebuild Illinois
Highway Improvement Program
District 2
State Highways**

Route / Street	Location	Improvements TAMP Category	Est. Cost	County	MYP Years		
					Past	Current	
27TH ST	ILL 5 TO 52ND AVE IN MOLINE	LAND ACQUISITION	\$2,000,000	ROCK ISLAND	2	2025-2029	
		RECONSTRUCTION - PAVEMENTS					
27TH ST	ILL 5 TO 52ND AVE IN MOLINE	UTILITY ADJUSTMENT	\$200,000	ROCK ISLAND	2	2025-2029	
		RECONSTRUCTION - PAVEMENTS					
27TH ST	ILL 5 TO 52ND AVE IN MOLINE	CONSTRUCTION ENGINEERING	\$1,200,000	ROCK ISLAND	2	2025-2029	
		RECONSTRUCTION - PAVEMENTS					
27TH ST	AT ROCK RIVER & OVER I-280; 52ND AVE TO AIRPORT RD IN MOLINE Miles = 0.65 <i>ILLINOIS SPECIAL BRIDGE PROGRAM PROJECT.</i>	BRIDGE REPLACEMENT RECONSTRUCTION BRIDGE REHABILITATION	\$45,000,000	ROCK ISLAND	2	2025-2029	
		RECONSTRUCTION - BRIDGES					
Roadway Information			Structure Information				
<u>Miles</u>	<u>AADT</u>	<u>Truck Pct</u>	<u>NHS</u>	<u>Str Number</u>	<u>AADT</u>	<u>Truck Pct</u>	<u>NHS</u>
0.65	11,275	4.1	N	0810047	11,400	4	N
				0810166	11,400	4	N
27TH ST	ROCK RIVER & I-280; 52ND AVE TO AIRPORT RD IN MOLINE <i>ILLINOIS SPECIAL BRIDGE PROGRAM PROJECT.</i>	P.E. (PHASE I) P.E. (CONSULTANT TSL)	\$3,000,000	ROCK ISLAND	2	2024	
		RECONSTRUCTION - BRIDGES					

**FY 2024-2029 Rebuild Illinois
Highway Improvement Program
District 2
State Highways**

Route / Street	Location	Improvements	Est. Cost	County	MYP Years	
		TAMP Category			Past	Current
27TH ST	ROCK RIVER & I-280; 52ND AVE TO AIRPORT RD IN MOLINE <i>ILLINOIS SPECIAL BRIDGE PROGRAM PROJECT.</i>	P.E. (PHASE II)	\$4,500,000	ROCK ISLAND	2	2025-2029
		RECONSTRUCTION - BRIDGES				
27TH ST	ROCK RIVER & I-280; 52ND AVE TO AIRPORT RD IN MOLINE <i>ILLINOIS SPECIAL BRIDGE PROGRAM PROJECT.</i>	LAND ACQUISITION	\$500,000	ROCK ISLAND	2	2025-2029
		RECONSTRUCTION - BRIDGES				
27TH ST	ROCK RIVER & I-280; 52ND AVE TO AIRPORT RD IN MOLINE <i>ILLINOIS SPECIAL BRIDGE PROGRAM PROJECT.</i>	UTILITY ADJUSTMENT	\$200,000	ROCK ISLAND	2	2025-2029
		RECONSTRUCTION - BRIDGES				
27TH ST	ROCK RIVER & I-280; 52ND AVE TO AIRPORT RD IN MOLINE <i>ILLINOIS SPECIAL BRIDGE PROGRAM PROJECT.</i>	CONSTRUCTION ENGINEERING	\$4,500,000	ROCK ISLAND	2	2025-2029
		RECONSTRUCTION - BRIDGES				
ANDALUSIA RD	0.7 MI E OF ILL 92 IN ROCK ISLAND <i>ISOLATED STRUCTURE THAT WILL BE NEGOTIATED FOR TRANSFER WITH FUTURE ROADWAY IMPROVEMENT.</i>	CULVERT REPLACEMENT	\$1,000,000	ROCK ISLAND	2	2025-2029
		RECONSTRUCTION - BRIDGES				
				Structure Information		
				Str Number	AADT	Truck Pct NHS
				0812006	6,650	11 N

**FY 2024-2029 Rebuild Illinois
Highway Improvement Program
District 2
State Highways**

Route / Street	Location	Improvements	Est. Cost	County	MYP Years	
		TAMP Category			Past	Current
ANDALUSIA RD	0.7 MI E OF ILL 92 IN ROCK ISLAND	RR ENGINEERING	\$50,000	ROCK ISLAND	2	2025-2029
<i>ISOLATED STRUCTURE THAT WILL BE NEGOTIATED FOR TRANSFER WITH FUTURE ROADWAY IMPROVEMENT.</i>						
RECONSTRUCTION - BRIDGES						
ANDALUSIA RD	0.7 MI E OF ILL 92 IN ROCK ISLAND	P.E. (PHASE II)	\$70,000	ROCK ISLAND	2	2025-2029
<i>ISOLATED STRUCTURE THAT WILL BE NEGOTIATED FOR TRANSFER WITH FUTURE ROADWAY IMPROVEMENT.</i>						
RECONSTRUCTION - BRIDGES						
ANDALUSIA RD	0.7 MI E OF ILL 92 IN ROCK ISLAND	LAND ACQUISITION	\$60,000	ROCK ISLAND	2	2025-2029
<i>ISOLATED STRUCTURE THAT WILL BE NEGOTIATED FOR TRANSFER WITH FUTURE ROADWAY IMPROVEMENT.</i>						
RECONSTRUCTION - BRIDGES						
ANDALUSIA RD	0.7 MI E OF ILL 92 IN ROCK ISLAND	UTILITY ADJUSTMENT	\$20,000	ROCK ISLAND	2	2025-2029
<i>ISOLATED STRUCTURE THAT WILL BE NEGOTIATED FOR TRANSFER WITH FUTURE ROADWAY IMPROVEMENT.</i>						
RECONSTRUCTION - BRIDGES						
ARGO FAY RD	ILL 84 TO ILL 78 (VARIOUS CULVERTS)	CULVERT (NEW) CULVERT REPLACEMENT CULVERT REMOVAL MISCELLANEOUS GUARDRAIL	\$3,200,000	CARROLL	4	2025-2029
INITIAL CONSTRUCTION - BRIDGES						
				Structure Information		
				Str Number	AADT	Truck Pct NHS
				0082005	2,350	17 N

**FY 2024-2029 Rebuild Illinois
Highway Improvement Program
District 2
State Highways**

Route / Street	Location	Improvements	Est. Cost	County	MYP Years	
		TAMP Category			Past	Current
ARGO FAY RD	ILL 84 TO ILL 78 (VARIOUS CULVERTS)	LAND ACQUISITION	\$50,000	CARROLL	4	2025-2029
		INITIAL CONSTRUCTION - BRIDGES				
AVE OF CITIES 19TH ST	AVE OF CITIES: 0.1 MI E OF 54TH ST TO HOSPITAL RD & AT KENNEDY DR; 19TH ST: AVE OF CITIES TO 0.1 MI S OF 35TH AVE IN EAST MOLINE	PRELIMINARY ENGINEERING	\$1,000,000	ROCK ISLAND	1	2025-2029
		SAFETY				
AVE OF CITIES	0.1 MI E OF 54TH ST TO 19TH ST IN EAST MOLINE	P.E. (PHASE I)	\$5,100,000	ROCK ISLAND	1	2025-2029
		RECONSTRUCTION - PAVEMENTS				
AVE OF CITIES 42ND AVE	AT 19TH ST IN EAST MOLINE	P.E. (PHASE I)	\$250,000	ROCK ISLAND	1	2025-2029
		RECONSTRUCTION - PAVEMENTS				
BISHOP HILL RD	W RIVER ST TO W KNOX ST IN BISHOP HILL	ADA IMPROVEMENTS	\$200,000	HENRY	1	2025-2029
		MISCELLANEOUS IMPROVEMENTS				
CANYON RD	CLEAR CREEK 3.4 MI W OF ILL 78	BRIDGE REPLACEMENT	\$3,000,000	JO DAVIESS	1	2025-2029
		RECONSTRUCTION - BRIDGES				
				Structure Information		
				<u>Str Number</u>	<u>AADT</u>	<u>Truck Pct NHS</u>
				0430030	125	13 N

**FY 2024-2029 Rebuild Illinois
Highway Improvement Program
District 2
State Highways**

Route / Street	Location	Improvements TAMP Category	Est. Cost	County	MYP Years	
					Past	Current
FREEPORT RD	STERLING RD TO LYNN BLVD IN STERLING	P.E. (PHASE I) REHABILITATION - PAVEMENTS	\$1,400,000	WHITESIDE OGLE	1	2025-2029
FREEPORT RD	JORDON CREEK 0.4 MI N OF LEE / WHITESIDE CO LINE <i>ISOLATED STRUCTURE THAT WILL BE NEGOTIATED FOR TRANSFER WITH FUTURE ROADWAY IMPROVEMENT.</i>	CULVERT (NEW) INITIAL CONSTRUCTION - BRIDGES	\$1,150,000	OGLE WHITESIDE	14	2024
FREEPORT RD	JORDON CREEK 6 MI N OF STERLING <i>ISOLATED STRUCTURE THAT WILL BE NEGOTIATED FOR TRANSFER WITH FUTURE ROADWAY IMPROVEMENT.</i>	BRIDGE REPLACEMENT RECONSTRUCTION - BRIDGES	\$1,150,000	WHITESIDE	14	2024
				Structure Information		
				<u>Str Number</u>	<u>AADT</u>	<u>Truck Pct</u>
				0980049	1,800	8
						<u>NHS</u>
						N
HARRISON RD	0.2 MI N OF WISHOP RD	CULVERT REPLACEMENT MISCELLANEOUS IMPROVEMENTS	\$750,000	WINNEBAGO	4	2025-2029
HARRISON RD	0.2 MI N OF WISHOP RD	LAND ACQUISITION MISCELLANEOUS IMPROVEMENTS	\$20,000	WINNEBAGO	4	2025-2029

**FY 2024-2029 Rebuild Illinois
Highway Improvement Program
District 2
State Highways**

Route / Street	Location	Improvements TAMP Category	Est. Cost	County	MYP Years																	
					Past	Current																
MELUGINS GROVE RD TOWN HALL RD	DITCHES IN US 30 ROW 1 MI & 1.5 MI W OF ILL 251	BRIDGE REPLACEMENT	\$3,000,000	LEE	13	2024																
<i>ISOLATED STRUCTURE THAT WILL BE NEGOTIATED FOR TRANSFER WITH FUTURE ROADWAY IMPROVEMENT.</i>																						
		RECONSTRUCTION - BRIDGES	<table border="1"> <thead> <tr> <th colspan="4">Structure Information</th> </tr> <tr> <th>Str Number</th> <th>AADT</th> <th>Truck Pct</th> <th>NHS</th> </tr> </thead> <tbody> <tr> <td>0520040</td> <td>25</td> <td>N/A</td> <td>N</td> </tr> <tr> <td>0520041</td> <td>10</td> <td>N/A</td> <td>N</td> </tr> </tbody> </table>				Structure Information				Str Number	AADT	Truck Pct	NHS	0520040	25	N/A	N	0520041	10	N/A	N
Structure Information																						
Str Number	AADT	Truck Pct	NHS																			
0520040	25	N/A	N																			
0520041	10	N/A	N																			
MOLINE RD	DRAINAGE DITCH 1 MI NE OF LYNDON	BRIDGE DECK OVERLAY BRIDGE DECK REPAIRS BRIDGE REPAIR BRIDGE JOINT REPLACE/REPAIR	\$200,000	WHITESIDE	1	2025-2029																
		PRESERVATION - BRIDGES																				
MOLINE RD	94TH AVE W OF HILLSDALE	CULVERT REPLACEMENT INTERSECTION IMPROVEMENT	\$1,250,000	ROCK ISLAND	2	2025-2029																
<i>ISOLATED STRUCTURE THAT WILL BE NEGOTIATED FOR TRANSFER WITH FUTURE ROADWAY IMPROVEMENT.</i>																						
		MISCELLANEOUS IMPROVEMENTS																				
MOLINE RD	94TH AVE W OF HILLSDALE	LAND ACQUISITION	\$40,000	ROCK ISLAND	2	2025-2029																
<i>ISOLATED STRUCTURE THAT WILL BE NEGOTIATED FOR TRANSFER WITH FUTURE ROADWAY IMPROVEMENT.</i>																						
		MISCELLANEOUS IMPROVEMENTS																				

**FY 2024-2029 Rebuild Illinois
Highway Improvement Program
District 2
State Highways**

Route / Street	Location	Improvements TAMP Category	Est. Cost	County	MYP Years	
					Past	Current
OSCO RD	1.6 MI S OF US 6	CULVERT REPLACEMENT	\$450,000	HENRY	2	2025-2029
		MISCELLANEOUS IMPROVEMENTS				
OSCO RD	1.6 MI S OF US 6	LAND ACQUISITION	\$20,000	HENRY	2	2025-2029
		MISCELLANEOUS IMPROVEMENTS				
SPRINGFIELD AVE	N FORK KENT CREEK 0.5 MI S OF ILL 70	BRIDGE REPLACEMENT	\$2,500,000	WINNEBAGO	5	2025-2029
	<i>ISOLATED STRUCTURE THAT WILL BE NEGOTIATED FOR TRANSFER WITH FUTURE ROADWAY IMPROVEMENT.</i>					
		RECONSTRUCTION - BRIDGES				
				Structure Information		
				Str Number	AADT	Truck Pct NHS
				1010100	7,300	5 Y
VARIOUS	VARIOUS LOCATIONS (ADA RAMPS)	ADA IMPROVEMENTS	\$7,122,000	DISTRICT-WIDE	8	2025-2029
		MISCELLANEOUS IMPROVEMENTS				
VARIOUS	MISCELLANEOUS LAND ACQUISITION FOR ADA RAMPS	LAND ACQUISITION	\$50,000	DISTRICT-WIDE	6	2024
		MISCELLANEOUS IMPROVEMENTS				

**FY 2024-2029 Rebuild Illinois
Highway Improvement Program
District 2
State Highways**

Route / Street	Location	Improvements	Est. Cost	County	MYP Years	
		TAMP Category			Past	Current
VARIOUS	MISCELLANEOUS LAND ACQUISITION FOR ADA RAMPS	LAND ACQUISITION	\$250,000	DISTRICT-WIDE	5	2025-2029
		MISCELLANEOUS IMPROVEMENTS				
VARIOUS	VARIOUS LOCATIONS DISTRICTWIDE	BRIDGE CLEANING	\$230,000	HENRY LEE ROCK ISLAND WHITESIDE VARIOUS	2	2024
		PRESERVATION - BRIDGES				
VARIOUS	VARIOUS LOCATIONS DISTRICTWIDE	BRIDGE CLEANING	\$110,000	WINNEBAGO BOONE	2	2024
		PRESERVATION - BRIDGES				
VARIOUS	VARIOUS LOCATIONS DISTRICTWIDE	BRIDGE CLEANING	\$215,000	CARROLL OGLE STEPHENSON WHITESIDE VARIOUS	2	2024
		PRESERVATION - BRIDGES				
VARIOUS	DISTRICT MISCELLANEOUS	MISCELLANEOUS PROJECTS	\$500,000	DISTRICT-WIDE	5	2024
		MISCELLANEOUS IMPROVEMENTS				

**FY 2024-2029 Rebuild Illinois
Highway Improvement Program
District 2
State Highways**

Route / Street	Location	Improvements	Est. Cost	County	MYP Years	
		TAMP Category			Past	Current
VARIOUS	DISTRICT MISCELLANEOUS	MISCELLANEOUS PROJECTS	\$2,500,000	DISTRICT-WIDE	8	2025-2029
		MISCELLANEOUS IMPROVEMENTS				
VARIOUS	BRIDGE DECK SEALING	BRIDGE DECK SEALING	\$670,000	DISTRICT-WIDE	6	2024
		PRESERVATION - BRIDGES				
VARIOUS	BRIDGE DECK SEALING	BRIDGE DECK SEALING	\$3,350,000	DISTRICT-WIDE	5	2025-2029
		PRESERVATION - BRIDGES				
VARIOUS	ENVIRONMENTAL MAINTENANCE & TREE MITIGATION	MISCELLANEOUS	\$50,000	DISTRICT-WIDE	3	2025-2029
		MISCELLANEOUS IMPROVEMENTS				
VARIOUS	HIGHWAY SAFETY IMPROVEMENT PROGRAM PROJECTS	SAFETY IMPROVEMENTS	\$7,947,000	DISTRICT-WIDE	5	2025-2029
		SAFETY				
VARIOUS	SURVEY & RIGHT-OF-WAY DOCUMENTS	P.E. (ROW) P.E. SURVEYS (ROW)	\$1,000,000	DISTRICT-WIDE	2	2024
		MISCELLANEOUS IMPROVEMENTS				

**FY 2024-2029 Rebuild Illinois
Highway Improvement Program
District 2
State Highways**

Route / Street	Location	Improvements	Est. Cost	County	MYP Years	
		TAMP Category			Past	Current
VARIOUS	SURVEY & RIGHT-OF-WAY DOCUMENTS	P.E. (ROW) P.E. SURVEYS (ROW)	\$1,000,000	DISTRICT-WIDE	2	2025-2029
		MISCELLANEOUS IMPROVEMENTS				
VARIOUS	ON-CALL ENGINEERING	P.E. (PHASE I) P.E. (PHASE II) P.E. (CONSULTANT PLANS)	\$12,000,000	DISTRICT-WIDE	3	2024
		MISCELLANEOUS IMPROVEMENTS				
VARIOUS	ON-CALL ENGINEERING	P.E. (PHASE I) P.E. (PHASE II) P.E. (CONSULTANT PLANS)	\$8,500,000	DISTRICT-WIDE	2	2025-2029
		MISCELLANEOUS IMPROVEMENTS				
VARIOUS	GEOTECHNICAL CONSULTANT	P.E. PROJECT MANAGERS	\$200,000	DISTRICT-WIDE	1	2024
		MISCELLANEOUS IMPROVEMENTS				
VARIOUS	GEOTECHNICAL CONSULTANT	P.E. PROJECT MANAGERS	\$800,000	DISTRICT-WIDE	1	2025-2029
		MISCELLANEOUS IMPROVEMENTS				
VARIOUS	LOCAL ROADS CONSULTANT	P.E. PROJECT MANAGERS	\$500,000	DISTRICT-WIDE	1	2024
		MISCELLANEOUS IMPROVEMENTS				

**FY 2024-2029 Rebuild Illinois
Highway Improvement Program
District 2
State Highways**

Route / Street	Location	Improvements	Est. Cost	County	MYP Years	
		TAMP Category			Past	Current
VARIOUS	LOCAL ROADS CONSULTANT	P.E. PROJECT MANAGERS	\$500,000	DISTRICT-WIDE	1	2025-2029
		MISCELLANEOUS IMPROVEMENTS				
VARIOUS	PROJECT SUPPORT CONSULTANT	P.E. PROJECT MANAGERS	\$200,000	DISTRICT-WIDE	1	2024
		MISCELLANEOUS IMPROVEMENTS				
VARIOUS	PROJECT SUPPORT CONSULTANT	P.E. PROJECT MANAGERS	\$800,000	DISTRICT-WIDE	1	2025-2029
		MISCELLANEOUS IMPROVEMENTS				
VARIOUS	ON-CALL ENGINEERING - STRUCTURES	P.E. (PHASE II)	\$500,000	DISTRICT-WIDE	1	2024
		MISCELLANEOUS IMPROVEMENTS				
VARIOUS	MISCELLANEOUS LAND ACQUISITION	LAND ACQUISITION	\$400,000	DISTRICT-WIDE	4	2025-2029
		MISCELLANEOUS IMPROVEMENTS				
VARIOUS	PRE-LAND ACQUISITION ACTIVITY	PRE-ACQUISITION ACTIVITY	\$50,000	DISTRICT-WIDE	6	2024
		MISCELLANEOUS IMPROVEMENTS				

**FY 2024-2029 Rebuild Illinois
Highway Improvement Program
District 2
State Highways**

Route / Street	Location	Improvements	Est. Cost	County	MYP Years	
		TAMP Category			Past	Current
VARIOUS	PRE-LAND ACQUISITION ACTIVITY	PRE-ACQUISITION ACTIVITY	\$50,000	DISTRICT-WIDE	5	2025-2029
		MISCELLANEOUS IMPROVEMENTS				
VARIOUS	POST-LAND ACQUISITION ACTIVITY	POST-ACQUISITION ACTIVITY	\$50,000	DISTRICT-WIDE	6	2024
		MISCELLANEOUS IMPROVEMENTS				
VARIOUS	POST-LAND ACQUISITION ACTIVITY	POST-ACQUISITION ACTIVITY	\$50,000	DISTRICT-WIDE	5	2025-2029
		MISCELLANEOUS IMPROVEMENTS				
VARIOUS	MISCELLANEOUS UTILITY ADJUSTMENTS	UTILITY ADJUSTMENT	\$100,000	DISTRICT-WIDE	5	2024
		MISCELLANEOUS IMPROVEMENTS				
VARIOUS	MISCELLANEOUS UTILITY ADJUSTMENTS	UTILITY ADJUSTMENT	\$500,000	DISTRICT-WIDE	5	2025-2029
		MISCELLANEOUS IMPROVEMENTS				

**FY 2024-2029 Rebuild Illinois
Highway Improvement Program
District 2
State Highways**

Route / Street	Location	Improvements TAMP Category	Est. Cost	County	MYP Years									
					Past	Current								
VARIOUS	CONSTRUCTION ENGINEERING	CONSTRUCTION ENGINEERING	\$10,000,000	DISTRICT-WIDE	2	2024								
		MISCELLANEOUS IMPROVEMENTS												
VARIOUS	CONSTRUCTION ENGINEERING	CONSTRUCTION ENGINEERING	\$7,500,000	DISTRICT-WIDE	1	2025-2029								
		MISCELLANEOUS IMPROVEMENTS												
VARIOUS	CONSTRUCTION ENGINEERING - MATERIAL TESTING	CONSTRUCTION ENGINEERING CE QA/MATERIALS TESTING	\$500,000	DISTRICT-WIDE	1	2024								
		MISCELLANEOUS IMPROVEMENTS												
W LINCOLNWAY	UP RR 1.3 MI N OF US 30	BRIDGE REPLACEMENT	\$1,700,000	WHITESIDE	2	2025-2029								
	<i>ISOLATED STRUCTURE THAT WILL BE NEGOTIATED FOR TRANSFER WITH FUTURE ROADWAY IMPROVEMENT.</i>													
		RECONSTRUCTION - BRIDGES												
					Structure Information <table border="1"> <thead> <tr> <th>Str Number</th> <th>AADT</th> <th>Truck Pct</th> <th>NHS</th> </tr> </thead> <tbody> <tr> <td>0980024</td> <td>3,850</td> <td>21</td> <td>N</td> </tr> </tbody> </table>		Str Number	AADT	Truck Pct	NHS	0980024	3,850	21	N
Str Number	AADT	Truck Pct	NHS											
0980024	3,850	21	N											
W LINCOLNWAY	UP RR 1.3 MI N OF US 30	RR ENGINEERING	\$30,000	WHITESIDE	2	2025-2029								
	<i>ISOLATED STRUCTURE THAT WILL BE NEGOTIATED FOR TRANSFER WITH FUTURE ROADWAY IMPROVEMENT.</i>													
		RECONSTRUCTION - BRIDGES												

**FY 2024-2029 Rebuild Illinois
Highway Improvement Program
District 2
State Highways**

Route / Street	Location	Improvements	Est. Cost	County	MYP Years	
		TAMP Category			Past	Current
W LINCOLNWAY	UP RR 1.3 MI N OF US 30	P.E. (PHASE II)	\$170,000	WHITESIDE	2	2025-2029
<i>ISOLATED STRUCTURE THAT WILL BE NEGOTIATED FOR TRANSFER WITH FUTURE ROADWAY IMPROVEMENT.</i>						
RECONSTRUCTION - BRIDGES						
W LINCOLNWAY	UP RR 1.3 MI N OF US 30	LAND ACQUISITION	\$50,000	WHITESIDE	2	2025-2029
<i>ISOLATED STRUCTURE THAT WILL BE NEGOTIATED FOR TRANSFER WITH FUTURE ROADWAY IMPROVEMENT.</i>						
RECONSTRUCTION - BRIDGES						
W LINCOLNWAY	AT MCCUE RD / EMERSON RD W OF STERLING	INTERSECTION IMPROVEMENT	\$588,000	WHITESIDE	2	2025-2029
SAFETY						
W LINCOLNWAY	AT MCCUE RD / EMERSON RD W OF STERLING	LAND ACQUISITION	\$30,000	WHITESIDE	2	2024
SAFETY						

DISTRICT 2

FY 2024-2027

PROPOSED LOCAL PROJECTS

**FY 2024-2027 Rebuild Illinois
Highway Improvement Program
District 2
Local Highways**

Route / Street	Location	Improvements	Est. Cost	County	MYP Years	
		TAMP Category			Past	Current
ILL 92 1ST AVE	16TH ST TO 24TH ST IN ROCK ISLAND Miles = 0.73	STANDARD OVERLAY	\$3,250,000	ROCK ISLAND	2	2024
		REHABILITATION - PAVEMENTS				
ILL 251 N 2ND ST	E RIVERSIDE BLVD TO RIVER LN IN LOVES PARK	SIDEWALKS	\$411,000	WINNEBAGO	2	2024
		MISCELLANEOUS IMPROVEMENTS				
1ST ST	E 1ST AVE TO US 150 IN COAL VALLEY Miles = 1.66	STANDARD OVERLAY	\$1,054,000	ROCK ISLAND	2	2025-2029
		REHABILITATION - PAVEMENTS				
8TH AVE	AT KEITH CREEK 0.1 MI E OF KISHWAUKEE ST IN ROCKFORD	BRIDGE REPLACEMENT	\$1,000,000	WINNEBAGO	4	2024
		RECONSTRUCTION - BRIDGES				
8TH AVE	AT KEITH CREEK 0.1 MI E OF KISHWAUKEE ST IN ROCKFORD	CONSTRUCTION ENGINEERING	\$100,000	WINNEBAGO	4	2024
		RECONSTRUCTION - BRIDGES				
9TH ST TWO-WAY CON	VARIOUS LOCATIONS IN ROCKFORD	MISCELLANEOUS	\$11,669,000	WINNEBAGO	1	2025-2029
		MISCELLANEOUS IMPROVEMENTS				

**FY 2024-2027 Rebuild Illinois
Highway Improvement Program
District 2
Local Highways**

Route / Street	Location	Improvements	Est. Cost	County	MYP Years	
		TAMP Category			Past	Current
15TH AVE	AT ROCK RIVER E OF MAIN ST IN ROCKFORD	BRIDGE REPLACEMENT	\$3,095,000	WINNEBAGO	1	2025-2029
		<i>ILLINOIS SPECIAL BRIDGE PROGRAM LOCAL PROJECT; CONTINGENT UPON LOCAL AGENCY PROVIDING MATCHING FUNDS.</i>				
		RECONSTRUCTION - BRIDGES				
15TH AVE	AT ROCK RIVER E OF MAIN ST IN ROCKFORD	CONSTRUCTION ENGINEERING	\$242,000	WINNEBAGO	1	2025-2029
		<i>ILLINOIS SPECIAL BRIDGE PROGRAM LOCAL PROJECT; CONTINGENT UPON LOCAL AGENCY PROVIDING MATCHING FUNDS.</i>				
		RECONSTRUCTION - BRIDGES				
19TH AVE	ECL OF ROCK ISLAND TO 7TH ST IN MOLINE Miles = 0.50	STANDARD OVERLAY	\$1,265,000	ROCK ISLAND	2	2024
		REHABILITATION - PAVEMENTS				
19TH AVE	7TH ST TO 0.1 MI W OF 16TH AVE IN MOLINE Miles = 0.66	STANDARD OVERLAY	\$1,510,000	ROCK ISLAND	2	2025-2029
		REHABILITATION - PAVEMENTS				
30TH ST	5TH AVE (ILL 92) TO 18TH AVE Miles = 0.98	RECONSTRUCTION	\$4,234,000	ROCK ISLAND	4	2024
		RECONSTRUCTION - PAVEMENTS				

**FY 2024-2027 Rebuild Illinois
Highway Improvement Program
District 2
Local Highways**

Route / Street	Location	Improvements	Est. Cost	County	MYP Years	
		TAMP Category			Past	Current
31ST AVE	ILL 92 TO US 67 IN ROCK ISLAND Miles = 1.10	STANDARD OVERLAY	\$2,050,000	ROCK ISLAND	4	2024
		REHABILITATION - PAVEMENTS				
ALBANY RD FENTON RD	ALBANY RD: DIAMOND RD TO SAND RD; FENTON RD: 0.8 MI S OF GARDEN PLAIN RD TO BLACK RD	COLD IN-PLACE RECYCLING	\$2,425,000	WHITESIDE	1	2024
		REHABILITATION - PAVEMENTS				
ALPINE RD	CHARLES ST TO LINDEN RD IN ROCKFORD	P.E. (PHASE I)	\$4,500,000	WINNEBAGO	1	2024
		RECONSTRUCTION - PAVEMENTS				
BIG CUT RD	OVER BNSF RR 3 MI SW OF MT CARROLL	BRIDGE REPLACEMENT	\$1,279,000	CARROLL	5	2024
	<i>ILLINOIS SPECIAL BRIDGE PROGRAM LOCAL PROJECT; CONTINGENT UPON JOINT FUNDING AGREEMENT BETWEEN IDOT, ICC, RAILROAD AND LOCAL AGENCY.</i>					
		RECONSTRUCTION - BRIDGES				
BIG CUT RD	OVER BNSF RR 3 MI SW OF MT CARROLL	CONSTRUCTION ENGINEERING	\$96,000	CARROLL	5	2024
	<i>ILLINOIS SPECIAL BRIDGE PROGRAM LOCAL PROJECT; CONTINGENT UPON JOINT FUNDING AGREEMENT BETWEEN IDOT, ICC, RAILROAD AND LOCAL AGENCY.</i>					
		RECONSTRUCTION - BRIDGES				

**FY 2024-2027 Rebuild Illinois
Highway Improvement Program
District 2
Local Highways**

Route / Street	Location	Improvements	Est. Cost	County	MYP Years	
		TAMP Category			Past	Current
BROOKLYN RD	AT WILLOW CREEK 0.5 MI N OF US 30	BRIDGE REPLACEMENT	\$650,000	LEE	1	2024
		RECONSTRUCTION - BRIDGES				
CAPRON RD	AT PISCASAW CREEK 2.5 MI S OF CAPRON	BRIDGE REPLACEMENT	\$3,750,000	BOONE	1	2025-2029
		RECONSTRUCTION - BRIDGES				
CAPRON RD	AT PISCASAW CREEK 2.5 MI S OF CAPRON	CONSTRUCTION ENGINEERING	\$120,000	BOONE	1	2025-2029
		RECONSTRUCTION - BRIDGES				
CARON RD CRESTON RD	CARON RD: 7TH AVE TO 0.1 MI S OF CRESTON RD; CRESTON RD: 0.1 MI W OF CARON RD TO I-39 OVERPASS Miles = 2.13	STANDARD OVERLAY	\$1,600,000	OGLE	3	2024
		REHABILITATION - PAVEMENTS				
CH 2 GERMAN CHURCH RD	ILL 72 TO DEER PATH RD Miles = 4.60	STANDARD OVERLAY	\$925,000	OGLE	2	2025-2029
		REHABILITATION - PAVEMENTS				
CH 5 MASSBACH RD	AT SCRUB CREEK 6 MI SE OF DERINDA CENTER	BRIDGE REPLACEMENT	\$600,000	JO DAVIESS	11	2025-2029
		RECONSTRUCTION - BRIDGES				

**FY 2024-2027 Rebuild Illinois
Highway Improvement Program
District 2
Local Highways**

Route / Street	Location	Improvements	Est. Cost	County	MYP Years	
		TAMP Category			Past	Current
CH 6 WILLOW RD	AT MUDDY PLUM RIVER 5.5 MI SE OF STOCKTON	BRIDGE REPLACEMENT	\$600,000	JO DAVIESS	11	2024
		RECONSTRUCTION - BRIDGES				
CH 8 IDEAL RD	MORRISON RD TO DUTCHTOWN RD Miles = 4.43	RECONSTRUCTION	\$4,913,000	CARROLL	4	2024
		RECONSTRUCTION - PAVEMENTS				
CH 8 RIVER RD	ILL 75 TO ROCK CITY RD	COLD IN-PLACE RECYCLING	\$781,000	STEPHENSON	1	2024
		REHABILITATION - PAVEMENTS				
CH 8 RIVER RD	ILL 75 TO ROCK CITY RD Miles = 5.17	CHIP SEAL-A2	\$167,000	STEPHENSON	1	2024
		PRESERVATION - PAVEMENTS				
CH 28 DAKOTA RD	ROCK GROVE RD TO ILL 75	COLD IN-PLACE RECYCLING	\$5,831,000	STEPHENSON	2	2025-2029
		REHABILITATION - PAVEMENTS				
CH 30 BAILEYVILLE RD	MONTAGUE RD TO ILL 26 Miles = 4.54	STANDARD OVERLAY	\$875,000	OGLE	3	2024
		REHABILITATION - PAVEMENTS				

**FY 2024-2027 Rebuild Illinois
Highway Improvement Program
District 2
Local Highways**

Route / Street	Location	Improvements	Est. Cost	County	MYP Years	
		TAMP Category			Past	Current
CH 55 E RIVERSIDE BLVD	MATERIAL AVE TO SAGE DR IN LOVES PARK Miles = 0.78	DESIGNED OVERLAY CURB AND GUTTER	\$11,042,000	WINNEBAGO	2	2024
		REHABILITATION - PAVEMENTS				
CH 55 E RIVERSIDE BLVD	MATERIAL AVE TO SAGE DR IN LOVES PARK	CONSTRUCTION ENGINEERING	\$480,000	WINNEBAGO	1	2024
		REHABILITATION - PAVEMENTS				
CH 63 63RD ST	KNOXVILLE RD TO MERCER CO LINE Miles = 3.05	RECONSTRUCTION	\$2,000,000	ROCK ISLAND	1	2025-2029
		RECONSTRUCTION - PAVEMENTS				
CH 63 63RD ST	KNOXVILLE RD TO MERCER CO LINE	CONSTRUCTION ENGINEERING	\$60,000	ROCK ISLAND	1	2025-2029
		RECONSTRUCTION - PAVEMENTS				
CH 76 PRAIRIE HILL RD	AT ROCK RIVER 0.4 MI W OF ILL 2 N OF ROCKTON <i>ILLINOIS SPECIAL BRIDGE PROGRAM LOCAL PROJECT; CONTINGENT UPON LOCAL AGENCY PROVIDING MATCHING FUNDS.</i>	BRIDGE REPLACEMENT	\$5,026,000	WINNEBAGO	7	2025-2029
		RECONSTRUCTION - BRIDGES				

**FY 2024-2027 Rebuild Illinois
Highway Improvement Program
District 2
Local Highways**

Route / Street	Location	Improvements	Est. Cost	County	MYP Years	
		TAMP Category			Past	Current
CH 76 PRAIRIE HILL RD	AT ROCK RIVER 0.4 MI W OF ILL 2 N OF ROCKTON	CONSTRUCTION ENGINEERING	\$402,000	WINNEBAGO	7	2025-2029
<i>ILLINOIS SPECIAL BRIDGE PROGRAM LOCAL PROJECT; CONTINGENT UPON LOCAL AGENCY PROVIDING MATCHING FUNDS.</i>		RECONSTRUCTION - BRIDGES				
CH 19 N 700 AVE	AT HILLERY CREEK 3 MI S OF CAMBRIDGE	BRIDGE REPLACEMENT	\$431,000	HENRY	1	2024
		RECONSTRUCTION - BRIDGES				
CORDOVA RD BLACK RD	CORDOVA RD: ROCK ISLAND CO LINE TO I-88; BLACK RD: 0.5 MI E OF FENTON RD TO ILL 78	COLD IN-PLACE RECYCLING	\$1,718,000	WHITESIDE	1	2025-2029
		REHABILITATION - PAVEMENTS				
DAGGERT RD	AT E JOHNSON CREEK 3 MI S OF MT CARROLL	BRIDGE REPLACEMENT	\$500,000	CARROLL	3	2025-2029
		RECONSTRUCTION - BRIDGES				
DAGGERT RD	AT E JOHNSON CREEK 3 MI S OF MT CARROLL	CONSTRUCTION ENGINEERING	\$70,000	CARROLL	3	2025-2029
		RECONSTRUCTION - BRIDGES				

**FY 2024-2027 Rebuild Illinois
Highway Improvement Program
District 2
Local Highways**

Route / Street	Location	Improvements	Est. Cost	County	MYP Years	
		TAMP Category			Past	Current
E 11TH ST	AT I&M FEEDER CANAL 0.5 MI E OF ILL 40 IN ROCK FALLS	BRIDGE REPLACEMENT	\$2,070,000	WHITESIDE	4	2025-2029
<i>ILLINOIS SPECIAL BRIDGE PROGRAM LOCAL PROJECT; CONTINGENT UPON LOCAL AGENCY PROVIDING MATCHING FUNDS.</i>						
RECONSTRUCTION - BRIDGES						
E 11TH ST	AT I&M FEEDER CANAL 0.5 MI E OF ILL 40 IN ROCK FALLS	CONSTRUCTION ENGINEERING	\$166,000	WHITESIDE	3	2025-2029
<i>ILLINOIS SPECIAL BRIDGE PROGRAM LOCAL PROJECT; CONTINGENT UPON LOCAL AGENCY PROVIDING MATCHING FUNDS.</i>						
RECONSTRUCTION - BRIDGES						
E 2ND ST BROADWAY AVE	E 2ND ST: 1ST AVE (ILL 40) TO BROADWAY AVE; BROADWAY AVE: E 3RD ST (ILL 2) TO E 2ND ST IN STERLING	BIKEWAY	\$2,633,000	WHITESIDE	1	2024
MISCELLANEOUS IMPROVEMENTS						
FREMONT RD	AT ELKHORN CREEK 4 MI NE OF MILLEDGEVILLE	P.E. (PHASE I) P.E. (PHASE II)	\$96,000	CARROLL	1	2024
RECONSTRUCTION - BRIDGES						
FREMONT RD	AT ELKHORN CREEK 4 MI NE OF MILLEDGEVILLE	BRIDGE REPLACEMENT	\$944,000	CARROLL	1	2025-2029
RECONSTRUCTION - BRIDGES						

**FY 2024-2027 Rebuild Illinois
Highway Improvement Program
District 2
Local Highways**

Route / Street	Location	Improvements	Est. Cost	County	MYP Years	
		TAMP Category			Past	Current
GENESEE CT	AT ROCK CREEK E OF LISTER RD IN MORRISON	BRIDGE REPLACEMENT	\$3,415,000	WHITESIDE	5	2025-2029
		<i>ILLINOIS SPECIAL BRIDGE PROGRAM LOCAL PROJECT; CONTINGENT UPON LOCAL AGENCY PROVIDING MATCHING FUNDS.</i>				
		RECONSTRUCTION - BRIDGES				
GENESEE CT	AT ROCK CREEK E OF LISTER RD IN MORRISON	CONSTRUCTION ENGINEERING	\$268,000	WHITESIDE	5	2025-2029
		<i>ILLINOIS SPECIAL BRIDGE PROGRAM LOCAL PROJECT; CONTINGENT UPON LOCAL AGENCY PROVIDING MATCHING FUNDS.</i>				
		RECONSTRUCTION - BRIDGES				
HAHNAMAN RD OSAGE RD YORKTOWN RD	HAHNAMAN RD: YORKTOWN RD TO TAMPICO ECL; OSAGE RD: YORKTOWN RD TO 0.3 MI E OF YORKTOWN RD; YORKTOWN RD: HAHNAMAN RD TO OSAGE RD	COLD IN-PLACE RECYCLING	\$2,296,000	WHITESIDE	1	2025-2029
		REHABILITATION - PAVEMENTS				
HANCOCK AVE	AT PECATONICA RIVER NE OF FREEPORT	BRIDGE SUPERSTRUCTURE REPLACE	\$2,041,000	STEPHENSON	1	2024
		REHABILITATION - BRIDGES				
KNOXVILLE RD	99TH ST TO 190TH AVE	PATCHING	\$300,000	ROCK ISLAND	1	2024
		PRESERVATION - PAVEMENTS				

**FY 2024-2027 Rebuild Illinois
Highway Improvement Program
District 2
Local Highways**

Route / Street	Location	Improvements	Est. Cost	County	MYP Years	
		TAMP Category			Past	Current
LYNDON RD	CAPP RD TO US 30	COLD IN-PLACE RECYCLING	\$2,000,000	WHITESIDE	1	2025-2029
		REHABILITATION - PAVEMENTS				
N 700TH AVE	AT TRIB EDWARDS RIVER 2 MI E OF OPHIEM	BRIDGE REPLACEMENT	\$450,000	HENRY	3	2025-2029
		RECONSTRUCTION - BRIDGES				
NEWBURG RD	SHAW RD TO IRENE RD IN BELVIDERE Miles = 1.50	STANDARD OVERLAY	\$418,000	BOONE	1	2024
		REHABILITATION - PAVEMENTS				
PARK CT	AT YELLOW CREEK AT KRAPE PARK IN FREEPORT	BRIDGE REPLACEMENT	\$2,200,000	STEPHENSON	6	2025-2029
		RECONSTRUCTION - BRIDGES				
ROSCOE RD	AT ROCK RIVER 0.2 MI W OF ILL 251	BRIDGE REHABILITATION	\$2,240,000	WINNEBAGO	3	2025-2029
		ILLINOIS SPECIAL BRIDGE PROGRAM LOCAL PROJECT; CONTINGENT UPON LOCAL AGENCY PROVIDING MATCHING FUNDS.				
		REHABILITATION - BRIDGES				

**FY 2024-2027 Rebuild Illinois
Highway Improvement Program
District 2
Local Highways**

Route / Street	Location	Improvements	Est. Cost	County	MYP Years	
		TAMP Category			Past	Current
ROSCOE RD	AT ROCK RIVER 0.2 MI W OF ILL 251	CONSTRUCTION ENGINEERING	\$148,000	WINNEBAGO	3	2025-2029
<i>ILLINOIS SPECIAL BRIDGE PROGRAM LOCAL PROJECT; CONTINGENT UPON LOCAL AGENCY PROVIDING MATCHING FUNDS.</i>		REHABILITATION - BRIDGES				
SCHAPVILLE RD	AT MILL CREEK 6 MI N OF ELIZABETH	BRIDGE REPLACEMENT	\$400,000	JO DAVIESS	11	2025-2029
		RECONSTRUCTION - BRIDGES				
STAGECOACH TRAIL RD	AT CLEAR CREEK 1 MI W OF WARREN	BRIDGE REPLACEMENT	\$600,000	JO DAVIESS	9	2025-2029
		RECONSTRUCTION - BRIDGES				
TOWER RD	MONTAGUE RD TO WATER RD Miles = 3.75	STANDARD OVERLAY	\$800,000	OGLE	3	2025-2029
		REHABILITATION - PAVEMENTS				
US BUS 20	AVON ST TO E STATE ST IN ROCKFORD	P.E. (PHASE II)	\$1,378,000	WINNEBAGO	1	2024
		RECONSTRUCTION - PAVEMENTS				
US BUS 20	AVON ST TO E STATE ST IN ROCKFORD Miles = 1.74	RECONSTRUCTION MISCELLANEOUS BRIDGE APPROACH ROADWAY	\$17,571,000	WINNEBAGO	1	2024
		RECONSTRUCTION - PAVEMENTS				

**FY 2024-2027 Rebuild Illinois
Highway Improvement Program
District 2
Local Highways**

Route / Street	Location	Improvements	Est. Cost	County	MYP Years	
		TAMP Category			Past	Current
US BUS 20	AVON ST TO E STATE ST IN ROCKFORD	CONSTRUCTION ENGINEERING	\$1,364,000	WINNEBAGO	1	2024
		RECONSTRUCTION - PAVEMENTS				
VARIOUS	GREATER DOWNTOWN REVITALIZATION PROJECT IN EAST MOLINE	NEW CONSTRUCTION RECONSTRUCTION BIKEWAY	\$24,299,000	ROCK ISLAND	1	2025-2029
		INITIAL CONSTRUCTION - PAVEMENTS				
VARIOUS	GREATER DOWNTOWN REVITALIZATION PROJECT IN EAST MOLINE	CONSTRUCTION ENGINEERING	\$1,944,000	ROCK ISLAND	1	2025-2029
		INITIAL CONSTRUCTION - PAVEMENTS				
VARIOUS	PROJECT ROCK - ROCK RIVER RECREATIONAL PATH IN DIXON	BIKEWAY	\$10,449,000	LEE	1	2024
		MISCELLANEOUS IMPROVEMENTS				
VARIOUS	PROJECT ROCK - ROCK RIVER RECREATIONAL PATH IN DIXON	CONSTRUCTION ENGINEERING	\$774,000	LEE	1	2024
		MISCELLANEOUS IMPROVEMENTS				
VARIOUS	VARIOUS LOCATIONS IN WINNEBAGO CO Miles = 3.78	DESIGNED OVERLAY WIDENING EXISTING PAVEMENT	\$2,500,000	WINNEBAGO	1	2025-2029
		REHABILITATION - PAVEMENTS				

**FY 2024-2027 Rebuild Illinois
Highway Improvement Program
District 2
Local Highways**

Route / Street	Location	Improvements	Est. Cost	County	MYP Years	
		TAMP Category			Past	Current
W LE FEVRE RD	AVE L TO ILL 40 IN STERLING Miles = 0.69	RECONSTRUCTION	\$2,500,000	WHITESIDE	7	2024
		RECONSTRUCTION - PAVEMENTS				
WOODSTOCK RD	AT PISCASAW CREEK 0.6 MI E OF POPLAR GROVE RD	BRIDGE REPLACEMENT	\$2,051,000	BOONE	2	2025-2029
	<i>ILLINOIS SPECIAL BRIDGE PROGRAM LOCAL PROJECT; CONTINGENT UPON LOCAL AGENCY PROVIDING MATCHING FUNDS.</i>					
		RECONSTRUCTION - BRIDGES				
WOODSTOCK RD	AT PISCASAW CREEK 0.6 MI E OF POPLAR GROVE RD	CONSTRUCTION ENGINEERING	\$131,000	BOONE	2	2025-2029
	<i>ILLINOIS SPECIAL BRIDGE PROGRAM LOCAL PROJECT; CONTINGENT UPON LOCAL AGENCY PROVIDING MATCHING FUNDS.</i>					
		RECONSTRUCTION - BRIDGES				



DISTRICT 3

1,687 MILES OF HIGHWAYS

787 BRIDGES

10.8 MILLION MILES OF TRAVEL DAILY

\$1.2 BILLION FOR IMPROVEMENTS DURING FY 2024-2029

MAJOR DISTRICT HIGHWAY PROJECTS BY COUNTY

GRUNDY

- **I-80:** \$54.6 million for reconstruction of 6.5 miles, preliminary engineering, utility adjustments and other improvements from east of the Seneca interchange to west of Illinois 47.

IROQUOIS

- **I-57:** \$47.9 million for resurfacing 15.3 miles, bridge repairs, bridge deck overlay and additional improvements from the Ford County line to Buckley interchange and from Illinois 54 to U.S. 24.

KANKAKEE

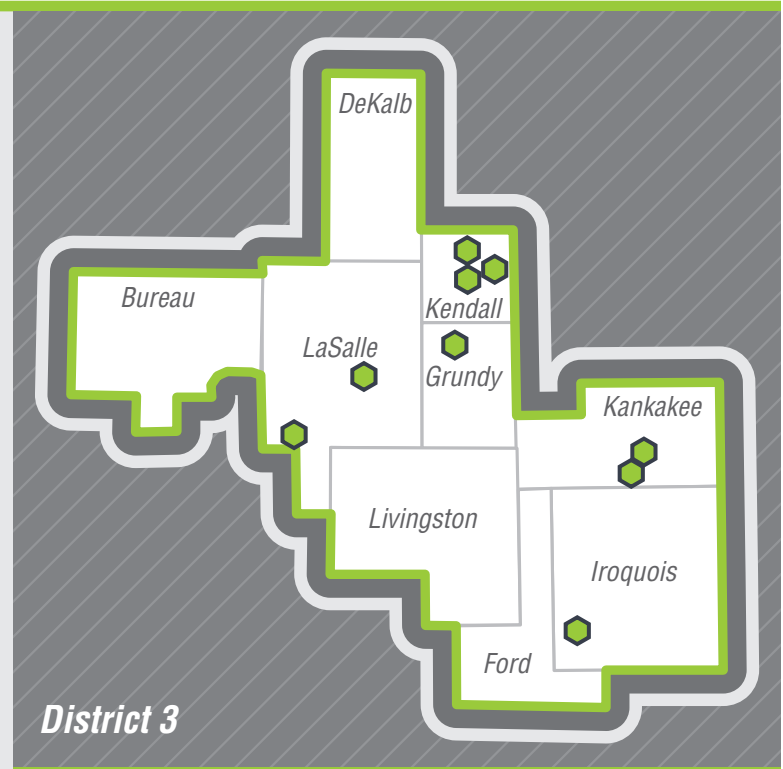
- **I-57 Interchange:** \$98.5 million for a bridge replacement, interchange reconstruction, reconstruction of 2.2 miles, railroad separation replacement and other improvements at Illinois 17 and I-57.
- **I-57:** \$57.5 million for resurfacing 4.2 miles, bridge repairs, bridge deck overlay, bridge replacement and other improvements from Clifton to the Kankakee County line, plus the U.S. 45/52 interchange in Kankakee.

KENDALL

- **Illinois 47:** \$58.5 million for reconstruction and additional lanes of 2.3 miles, railroad separation replacement, bridge replacement and other improvements between Galena and Kennedy Roads in Yorkville.
- **Illinois 47:** \$42 million for additional lanes and reconstruction of 4.2 miles, as well as other improvements, from Illinois 71 to Caton Farm Road.
- **Illinois 126:** \$27.8 million for reconstruction of 9.2 miles, preliminary engineering, utility adjustments and other improvements from Illinois 71 to the Will County line.

LASALLE

- **I-39/U.S. 51:** \$35 million for reconstruction of 0.6 mile from north of Illinois 18 to Sandy Creek, bridge deck overlay, bridge joint replacement/repair and other improvements. Also includes resurfacing on 14.7 miles from the Marshall County line to the Lincoln Memorial Bridge.
- **Illinois 23:** \$26 million for a new bridge deck over the Illinois River, bridge replacement, utility adjustments and other improvements in Ottawa.



**FY 2024-2029 Rebuild Illinois
Highway Improvement Program
District 3
State Highways**

Route / Street	Location	Improvements	Est. Cost	County	MYP Years	
					Past	Current
I 39 US 51	MARSHALL CO LINE TO 0.5 MI N OF CH 54 W OF TONICA Miles = 8.56	DESIGNED OVERLAY BRIDGE DECK OVERLAY BRIDGE JOINT REPLACE/REPAIR BRIDGE REPAIR BRIDGE DECK REPAIRS CULVERT REPAIR REHABILITATION - PAVEMENTS	\$16,000,000	LASALLE	4	2025-2029
Roadway Information						
<u>Miles</u>	<u>AADT</u>	<u>Truck Pct</u>	<u>NHS</u>			
8.56	18,304	28.6	Y			
I 39 US 51	0.6 MI N OF ILL 18 TO SANDY CREEK Miles = 0.59	RECONSTRUCTION RECONSTRUCTION - PAVEMENTS	\$6,000,000	LASALLE	2	2025-2029
Roadway Information						
<u>Miles</u>	<u>AADT</u>	<u>Truck Pct</u>	<u>NHS</u>			
0.59	18,800	28.2	Y			
I 39 US 51	0.5 MI N OF CH 54 W OF TONICA TO LINCOLN MEMORIAL BRIDGE Miles = 6.10	DESIGNED OVERLAY REHABILITATION - PAVEMENTS	\$13,000,000	LASALLE	1	2025-2029
Roadway Information						
<u>Miles</u>	<u>AADT</u>	<u>Truck Pct</u>	<u>NHS</u>			
6.10	18,586	30.8	Y			
I 39	AT I-80 INTCHG (OUTER RAMPS ONLY)	SHOULDER RECONSTRUCTION PATCHING MAINTENANCE - PAVEMENTS	\$2,000,000	LASALLE	1	2025-2029
I 39 US 51 (SOUTHBOUND)	OVER I-80 2.6 MI W OF ILL 178	BRIDGE DECK OVERLAY BRIDGE JOINT REPLACE/REPAIR BRIDGE DECK REPAIRS PRESERVATION - BRIDGES	\$1,400,000	LASALLE	1	2025-2029

**FY 2024-2029 Rebuild Illinois
Highway Improvement Program
District 3
State Highways**

Route / Street	Location	Improvements	Est. Cost	County	MYP Years	
		TAMP Category			Past	Current
I 39 US 51 (NORTHBOUND)	OVER I-80 2.6 MI W OF ILL 178	BRIDGE DECK OVERLAY BRIDGE JOINT REPLACE/REPAIR BRIDGE DECK REPAIRS	\$1,400,000	LASALLE	1	2025-2029
		PRESERVATION - BRIDGES				
I 39 US 51 (SOUTHBOUND)	C&NW RR 0.2 MI N OF US 52	BRIDGE REPLACEMENT	\$4,200,000	LASALLE	1	2025-2029
		RECONSTRUCTION - BRIDGES		Structure Information <u>Str Number</u> <u>AADT</u> <u>Truck Pct</u> <u>NHS</u> 0500167 9,200 22 Y		
I 39 US 51	C&NW RR 0.2 MI N OF US 52	RR FLAGGER MISCELLANEOUS	\$200,000	LASALLE	1	2025-2029
		RECONSTRUCTION - BRIDGES				
I 39 US 51	C&NW RR 0.2 MI N OF US 52	RR ENGINEERING	\$75,000	LASALLE	1	2025-2029
		RECONSTRUCTION - BRIDGES				
I 39 US 51	0.3 MI S TO 0.1 MI S OF LITTLE VERMILION RIVER BRIDGE (NB & SB); CH 19 TO 0.2 MI N OF CH 19 (SB); 0.4 MI N TO 0.5 MI N OF CH 19 (SB) Miles = 0.59	RECONSTRUCTION	\$4,000,000	LASALLE	2	2025-2029
		RECONSTRUCTION - PAVEMENTS				
Roadway Information						
<u>Miles</u>	<u>AADT</u>	<u>Truck Pct</u>	<u>NHS</u>			
0.09	18,400	22.2	Y			
0.14	18,400	22.2	Y			
0.24	18,400	22.2	Y			
0.12	18,400	22.2	Y			

**FY 2024-2029 Rebuild Illinois
Highway Improvement Program
District 3
State Highways**

Route / Street	Location	Improvements	Est. Cost	County	MYP Years	
		TAMP Category			Past	Current
I 39 US 51	CH 12 (OVERHEAD) 3 MI N OF US 34	BRIDGE REPLACEMENT	\$4,800,000	LASALLE	1	2025-2029
		RECONSTRUCTION - BRIDGES			Structure Information	
					<u>Str Number</u>	<u>AADT</u>
					0500162	325
					<u>Truck Pct</u>	<u>NHS</u>
					16	N
I 55	MCLEAN CO LINE TO 1.7 MI S OF ILL 116	MICROSURFACING JOINT REPAIR	\$300,000	LIVINGSTON	1	2024
		PRESERVATION - PAVEMENTS				
I 55	AT ILL 23 (OVERHEAD) 3.9 MI NE OF ILL 116 IN PONTIAC	BRIDGE REPLACEMENT	\$5,000,000	LIVINGSTON	2	2025-2029
		RECONSTRUCTION - BRIDGES			Structure Information	
					<u>Str Number</u>	<u>AADT</u>
					0530115	3,400
					<u>Truck Pct</u>	<u>NHS</u>
					19	Y
I 55	0.8 MI N OF WOLF CREEK TO 1.8 MI S OF ILL 17 Miles = 10.35	DESIGNED OVERLAY WING WALL REPAIR	\$24,650,000	LIVINGSTON	6	2024
		REHABILITATION - PAVEMENTS			Roadway Information	
					<u>Miles</u>	<u>AADT</u>
					10.35	18,964
					<u>Truck Pct</u>	<u>NHS</u>
					35.6	Y
I 55	1 MI S OF CH 1 W OF ODELL TO 2.2 MI S OF ILL 17	BRIDGE DECK OVERLAY BRIDGE JOINT REPLACE/REPAIR	\$1,850,000	LIVINGSTON	1	2024
		PRESERVATION - BRIDGES				

**FY 2024-2029 Rebuild Illinois
Highway Improvement Program
District 3
State Highways**

Route / Street	Location	Improvements	Est. Cost	County	MYP Years		
		TAMP Category			Past	Current	
I 55	TR 110 (OVERHEAD) 0.3 MI N OF LIVINGSTON CO LINE	BRIDGE DECK OVERLAY BRIDGE JOINT REPLACE/REPAIR PRESERVATION - BRIDGES	\$1,000,000	GRUNDY	1	2025-2029	
I 55	1.2 MI N OF ILL 47 TO GARDNER RD IN GARDNER Miles = 5.42	DESIGNED OVERLAY REHABILITATION - PAVEMENTS	\$13,500,000	GRUNDY	5	2024	
Roadway Information							
<u>Miles</u>	<u>AADT</u>	<u>Truck Pct</u>	<u>NHS</u>				
5.42	20,600	21.5	Y				
I 55	AT TR 155 (OVERHEAD) 2.7 MI SW OF GARDNER RD	BRIDGE JOINT REPLACE/REPAIR BRIDGE DECK OVERLAY PRESERVATION - BRIDGES	\$500,000	GRUNDY	1	2024	
I 57 (SOUTHBOUND)	BIG FOUR DITCH 2.4 MI S OF ILL 9	BRIDGE REPLACEMENT RECONSTRUCTION - BRIDGES	\$5,400,000	FORD	5	2025-2029	
				Structure Information			
				<u>Str Number</u>	<u>AADT</u>	<u>Truck Pct</u>	<u>NHS</u>
				0270052	10,550	31	Y
I 57 (NORTHBOUND)	BIG FOUR DITCH 2.4 MI S OF ILL 9	BRIDGE REPLACEMENT RECONSTRUCTION - BRIDGES	\$5,400,000	FORD	5	2025-2029	
				Structure Information			
				<u>Str Number</u>	<u>AADT</u>	<u>Truck Pct</u>	<u>NHS</u>
				0270053	10,550	31	Y

**FY 2024-2029 Rebuild Illinois
Highway Improvement Program
District 3
State Highways**

Route / Street	Location	Improvements	Est. Cost	County	MYP Years	
		TAMP Category			Past	Current
I 57	FORD CO LINE TO 0.7 MI S OF BUCKLEY INTCHG Miles = 7.94	DESIGNED OVERLAY BRIDGE DECK OVERLAY BRIDGE JOINT REPLACE/REPAIR BRIDGE REPAIR CULVERT REPAIR	\$20,000,000	IROQUOIS	7	2025-2029
		REHABILITATION - PAVEMENTS				
Roadway Information						
<u>Miles</u>	<u>AADT</u>	<u>Truck Pct</u>	<u>NHS</u>			
7.94	17,300	43.2	Y			
I 57	AT CH 9 / BUCKLEY INTCHG (OVERHEAD)	BRIDGE NEW DECK	\$3,500,000	IROQUOIS	10	2024
		REHABILITATION - BRIDGES				
		Structure Information				
		<u>Str Number</u>	<u>AADT</u>	<u>Truck Pct</u>	<u>NHS</u>	
		0380076	1,050	13	N	
I 57 (SOUTHBOUND)	LOUIS CREEK 0.7 MI N OF BUCKLEY INTCHG	BRIDGE REPLACEMENT	\$2,200,000	IROQUOIS	3	2025-2029
		RECONSTRUCTION - BRIDGES				
		Structure Information				
		<u>Str Number</u>	<u>AADT</u>	<u>Truck Pct</u>	<u>NHS</u>	
		0380151	8,700	42	Y	
I 57 (NORTHBOUND)	LOUIS CREEK 0.7 MI N OF BUCKLEY INTCHG	BRIDGE REPLACEMENT	\$2,200,000	IROQUOIS	2	2025-2029
		RECONSTRUCTION - BRIDGES				
		Structure Information				
		<u>Str Number</u>	<u>AADT</u>	<u>Truck Pct</u>	<u>NHS</u>	
		0380152	8,700	42	Y	

**FY 2024-2029 Rebuild Illinois
Highway Improvement Program
District 3
State Highways**

Route / Street	Location	Improvements	Est. Cost	County	MYP Years	
		TAMP Category			Past	Current
I 57	2 MI S OF ILL 54 TO 2.4 MI N OF US 24 Miles = 7.31	DESIGNED OVERLAY BRIDGE DECK OVERLAY BRIDGE JOINT REPLACE/REPAIR BRIDGE REPAIR CULVERT REPAIR	\$20,000,000	IROQUOIS	7	2024
		REHABILITATION - PAVEMENTS				
Roadway Information						
<u>Miles</u>	<u>AADT</u>	<u>Truck Pct</u>	<u>NHS</u>			
7.31	16,957	43.0	Y			
I 57	AT ILL 54 INTCHG (OVERHEAD) IN ONARGA	BRIDGE NEW DECK	\$3,500,000	IROQUOIS	6	2025-2029
		REHABILITATION - BRIDGES				
		Structure Information				
		<u>Str Number</u>	<u>AADT</u>	<u>Truck Pct</u>	<u>NHS</u>	
		0380048	1,250	18	N	
I 57	IC RR 0.8 MI N OF US 24	BRIDGE REPLACEMENT	\$3,000,000	IROQUOIS	1	2025-2029
(SOUTHBOUND)		RECONSTRUCTION - BRIDGES				
		Structure Information				
		<u>Str Number</u>	<u>AADT</u>	<u>Truck Pct</u>	<u>NHS</u>	
		0380003	8,450	44	Y	
I 57	IC RR 0.8 MI N OF US 24	BRIDGE REPLACEMENT	\$2,800,000	IROQUOIS	3	2025-2029
(NORTHBOUND)		RECONSTRUCTION - BRIDGES				
		Structure Information				
		<u>Str Number</u>	<u>AADT</u>	<u>Truck Pct</u>	<u>NHS</u>	
		0380004	8,450	44	Y	
I 57	IC RR 0.8 MI N OF US 24	RR FLAGGER RR INSURANCE MISCELLANEOUS	\$300,000	IROQUOIS	2	2025-2029
		RECONSTRUCTION - BRIDGES				

**FY 2024-2029 Rebuild Illinois
Highway Improvement Program
District 3
State Highways**

Route / Street	Location	Improvements	Est. Cost	County	MYP Years	
		TAMP Category			Past	Current
I 57	IC RR 0.8 MI N OF US 24	RR ENGINEERING	\$50,000	IROQUOIS	2	2024
		RECONSTRUCTION - BRIDGES				
I 57 (SOUTHBOUND)	W 2ND ST 1.2 MI N OF US 24	BRIDGE NEW DECK	\$1,300,000	IROQUOIS	3	2025-2029
		REHABILITATION - BRIDGES				
						Structure Information
					<u>Str Number</u>	<u>AADT</u>
					<u>Truck Pct</u>	<u>NHS</u>
					0380008	8,450
					44	Y
I 57 (SOUTHBOUND)	PRAIRIE CREEK 6.2 MI S OF ILL 116	BRIDGE REPLACEMENT	\$2,500,000	IROQUOIS	3	2025-2029
		RECONSTRUCTION - BRIDGES				
						Structure Information
					<u>Str Number</u>	<u>AADT</u>
					<u>Truck Pct</u>	<u>NHS</u>
					0380010	8,450
					44	Y
I 57 (NORTHBOUND)	PRAIRIE CREEK 6.2 MI S OF ILL 116	BRIDGE REPLACEMENT	\$2,500,000	IROQUOIS	3	2025-2029
		RECONSTRUCTION - BRIDGES				
						Structure Information
					<u>Str Number</u>	<u>AADT</u>
					<u>Truck Pct</u>	<u>NHS</u>
					0380009	8,450
					44	Y
I 57	DANFORTH RD (OVERHEAD) 4.6 MI S OF ILL 16	BRIDGE SUPERSTRUCTURE REPLACE	\$2,300,000	IROQUOIS	3	2025-2029
		REHABILITATION - BRIDGES				
						Structure Information
					<u>Str Number</u>	<u>AADT</u>
					<u>Truck Pct</u>	<u>NHS</u>
					0380072	200
					32	N

**FY 2024-2029 Rebuild Illinois
Highway Improvement Program
District 3
State Highways**

Route / Street	Location	Improvements	Est. Cost	County	MYP Years	
		TAMP Category			Past	Current
I 57	CH 4 (OVERHEAD) 0.4 MI E OF OLD ILL 45	BRIDGE REPLACEMENT	\$10,000,000	IROQUOIS	1	2025-2029
		RECONSTRUCTION - BRIDGES				
					Structure Information	
					<u>Str Number</u>	<u>AADT</u>
					<u>Truck Pct</u>	<u>NHS</u>
					0380135	825
					6	N
I 57	0.5 MI N OF CLIFTON TO 0.5 MI N OF IROQUOIS CO LINE Miles = 4.22	DESIGNED OVERLAY BRIDGE DECK OVERLAY BRIDGE REPAIR	\$11,000,000	KANKAKEE IROQUOIS	7	2025-2029
		REHABILITATION - PAVEMENTS				
					Roadway Information	
					<u>Miles</u>	<u>AADT</u>
					<u>Truck Pct</u>	<u>NHS</u>
					3.74	17,539
					37.8	Y
					0.48	20,500
					31.8	Y
I 57	CH 29 (OVERHEAD) 3 MI S OF CHEBANSE INTCHG	BRIDGE REPLACEMENT	\$3,400,000	IROQUOIS	4	2025-2029
		RECONSTRUCTION - BRIDGES				
					Structure Information	
					<u>Str Number</u>	<u>AADT</u>
					<u>Truck Pct</u>	<u>NHS</u>
					0380088	800
					4	N
I 57	AT US 45/52 INTCHG (OVERHEAD) IN KANKAKEE <i>ILLINOIS SPECIAL BRIDGE PROGRAM PROJECT.</i>	BRIDGE REPLACEMENT	\$7,500,000	KANKAKEE	8	2025-2029
		RECONSTRUCTION - BRIDGES				
					Structure Information	
					<u>Str Number</u>	<u>AADT</u>
					<u>Truck Pct</u>	<u>NHS</u>
					0460052	9,550
					21	Y
I 57	AT US 45/52 INTCHG IN KANKAKEE	INTERCHANGE RECONSTRUCTION	\$32,500,000	KANKAKEE	4	2025-2029
		RECONSTRUCTION - PAVEMENTS				

**FY 2024-2029 Rebuild Illinois
Highway Improvement Program
District 3
State Highways**

Route / Street	Location	Improvements TAMP Category	Est. Cost	County	MYP Years	
					Past	Current
I 57	AT US 45/52 INTCHG IN KANKAKEE	UTILITY ADJUSTMENT	\$100,000	KANKAKEE	4	2025-2029
		RECONSTRUCTION - PAVEMENTS				
I 57	AT US 45/52 INTCHG IN KANKAKEE <i>ILLINOIS SPECIAL BRIDGE PROGRAM PROJECT.</i>	CONSTRUCTION ENGINEERING	\$1,000,000	KANKAKEE	4	2025-2029
		RECONSTRUCTION - BRIDGES				
I 57	AT US 45/52 INTCHG IN KANKAKEE	CONSTRUCTION ENGINEERING	\$2,000,000	KANKAKEE	2	2025-2029
		RECONSTRUCTION - PAVEMENTS				
I 57	AT ILL 17 INTCHG IN KANKAKEE <i>ILLINOIS SPECIAL BRIDGE PROGRAM PROJECT.</i>	BRIDGE REPLACEMENT	\$20,000,000	KANKAKEE	1	2025-2029
		RECONSTRUCTION - BRIDGES				
				Structure Information		
				<u>Str Number</u>	<u>AADT</u>	<u>Truck Pct NHS</u>
				0460006	12,300	32 Y
				0460007	14,750	26 Y
I 57	0.2 MI S OF WALDRON RD TO 0.5 MI N OF ILL 17 IN KANKAKEE Miles = 1.48 <i>ILLINOIS COMPETITIVE FREIGHT PROGRAM PROJECT.</i>	INTERCHANGE RECONSTRUCTION RECONSTRUCTION	\$40,000,000	KANKAKEE	1	2025-2029
		RECONSTRUCTION - PAVEMENTS				
Roadway Information						
<u>Miles</u>	<u>AADT</u>	<u>Truck Pct</u>	<u>NHS</u>			
1.48	26,255	30.1	Y			

**FY 2024-2029 Rebuild Illinois
Highway Improvement Program
District 3
State Highways**

Route / Street	Location	Improvements	Est. Cost	County	MYP Years	
		TAMP Category			Past	Current
I 57	KB&S RR (OVERHEAD) 0.5 MI S OF ILL 17 IN KANKAKEE	RR SEPARATION REPLACEMENT RETAINING WALL RECONSTRUCTION - BRIDGES	\$14,000,000	KANKAKEE	1	2025-2029
I 57	KB&S RR (OVERHEAD) 0.5 MI S OF ILL 17 IN KANKAKEE	RR INSURANCE RR FLAGGER MISCELLANEOUS RECONSTRUCTION - BRIDGES	\$2,000,000	KANKAKEE	1	2025-2029
I 57	0.2 MI S OF WALDRON RD TO 0.5 MI N OF ILL 17 IN KANKAKEE	LAND ACQUISITION RECONSTRUCTION - PAVEMENTS	\$500,000	KANKAKEE	1	2024
I 57	0.2 MI S OF WALDRON RD TO 0.5 MI N OF ILL 17 IN KANKAKEE	LAND ACQUISITION RECONSTRUCTION - PAVEMENTS	\$2,000,000	KANKAKEE	1	2025-2029
I 57	0.2 MI S OF WALDRON RD TO 0.5 MI N OF ILL 17 IN KANKAKEE	UTILITY ADJUSTMENT RECONSTRUCTION - PAVEMENTS	\$2,000,000	KANKAKEE	1	2025-2029
I 57	0.2 MI S OF WALDRON RD TO 0.5 MI N OF ILL 17 IN KANKAKEE	CONSTRUCTION ENGINEERING RECONSTRUCTION - PAVEMENTS	\$3,000,000	KANKAKEE	1	2025-2029

**FY 2024-2029 Rebuild Illinois
Highway Improvement Program
District 3
State Highways**

Route / Street	Location	Improvements	Est. Cost	County	MYP Years			
		TAMP Category			Past	Current		
I 57	OVER NS RR, DITCH & GRINNELL RD N OF ILL 17 IN KANKAKEE	RR FLAGGER MISCELLANEOUS RECONSTRUCTION - BRIDGES	\$100,000	KANKAKEE	1	2024		
I 57	OVER NS RR, DITCH & GRINNELL RD N OF ILL 17 IN KANKAKEE	CONSTRUCTION ENGINEERING RECONSTRUCTION - BRIDGES	\$500,000	KANKAKEE	1	2024		
I 57 (SOUTHBOUND)	SOLDIER CREEK 1.8 MI N OF ILL 17	BRIDGE REPLACEMENT RECONSTRUCTION - BRIDGES	\$1,800,000	KANKAKEE	2	2025-2029		
					Structure Information			
					<u>Str Number</u>	<u>AADT</u>	<u>Truck Pct</u>	<u>NHS</u>
					0460012	14,750	26	Y
I 57 (NORTHBOUND)	SOLDIER CREEK 1.8 MI N OF ILL 17	BRIDGE REPLACEMENT RECONSTRUCTION - BRIDGES	\$1,800,000	KANKAKEE	2	2025-2029		
					Structure Information			
					<u>Str Number</u>	<u>AADT</u>	<u>Truck Pct</u>	<u>NHS</u>
					0460013	14,750	26	Y
I 57	AT MANTENO INTCHG N OF KANKAKEE Miles = 1.74	INTERCHANGE RECONSTRUCTION STANDARD OVERLAY RECONSTRUCTION - PAVEMENTS	\$16,000,000	KANKAKEE	5	2025-2029		
Roadway Information								
<u>Miles</u>	<u>AADT</u>	<u>Truck Pct</u>	<u>NHS</u>					
1.74	33,160	27.3	Y					

**FY 2024-2029 Rebuild Illinois
Highway Improvement Program
District 3
State Highways**

Route / Street	Location	Improvements	Est. Cost	County	MYP Years	
		TAMP Category			Past	Current
I 57	AT MANTENO INTCHG (OVERHEAD) N OF KANKAKEE	BRIDGE REPLACEMENT RETAINING WALL	\$9,000,000	KANKAKEE	2	2025-2029
		RECONSTRUCTION - BRIDGES			Structure Information	
					<u>Str Number</u>	<u>AADT</u>
					0460058	9,550
					<u>Truck Pct</u>	<u>NHS</u>
					9	Y
I 57	AT MANTENO INTCHG N OF KANKAKEE	UTILITY ADJUSTMENT	\$500,000	KANKAKEE	5	2025-2029
		RECONSTRUCTION - PAVEMENTS				
I 57	AT MANTENO INTCHG N OF KANKAKEE	CONSTRUCTION ENGINEERING	\$3,000,000	KANKAKEE	5	2025-2029
		RECONSTRUCTION - PAVEMENTS				
I 80	AT ILL 40 (OVERHEAD) 3.5 MI N OF BUDA	BRIDGE REPLACEMENT	\$5,700,000	BUREAU	5	2025-2029
		RECONSTRUCTION - BRIDGES			Structure Information	
					<u>Str Number</u>	<u>AADT</u>
					0060089	3,050
					<u>Truck Pct</u>	<u>NHS</u>
					11	N

**FY 2024-2029 Rebuild Illinois
Highway Improvement Program
District 3
State Highways**

Route / Street	Location	Improvements	Est. Cost	County	MYP Years	
		TAMP Category			Past	Current
I 80	AT CH 8 (OVERHEAD) 2 MI N OF US 6	BRIDGE REPLACEMENT	\$3,500,000	BUREAU	1	2025-2029
		RECONSTRUCTION - BRIDGES				
				Structure Information		
				<u>Str Number</u>	<u>AADT</u>	<u>Truck Pct</u> <u>NHS</u>
				0060112	700	11 N
I 80	0.7 MI E OF I-180 TO 1 MI W OF ILL 89 Miles = 7.42	STANDARD OVERLAY	\$16,000,000	BUREAU	1	2025-2029
		REHABILITATION - PAVEMENTS				
				Roadway Information		
				<u>Miles</u>	<u>AADT</u>	<u>Truck Pct</u> <u>NHS</u>
				7.42	22,100	29.4 Y
I 80	1 MI W OF ILL 89 TO 0.7 MI W OF ILL 251 Miles = 5.26	DESIGNED OVERLAY	\$14,000,000	BUREAU LASALLE	5	2024
		REHABILITATION - PAVEMENTS				
				Roadway Information		
				<u>Miles</u>	<u>AADT</u>	<u>Truck Pct</u> <u>NHS</u>
				3.90	25,242	26.9 Y
				1.36	26,812	34.8 Y
I 80	0.1 MI E OF ILL 351 TO 0.3 MI W OF ILL 178 Miles = 4.08	DESIGNED OVERLAY BRIDGE DECK OVERLAY BRIDGE JOINT REPLACE/REPAIR BRIDGE REPAIR CULVERT REPAIR	\$10,000,000	LASALLE	5	2025-2029
		REHABILITATION - PAVEMENTS				
				Roadway Information		
				<u>Miles</u>	<u>AADT</u>	<u>Truck Pct</u> <u>NHS</u>
				4.08	30,163	31.2 Y

**FY 2024-2029 Rebuild Illinois
Highway Improvement Program
District 3
State Highways**

Route / Street	Location	Improvements TAMP Category	Est. Cost	County	MYP Years	
					Past	Current
I 80	AT ILL 23 (OVERHEAD) IN OTTAWA	BRIDGE DECK OVERLAY BRIDGE JOINT REPLACE/REPAIR PRESERVATION - BRIDGES	\$1,600,000	LASALLE	1	2025-2029
I 80	AT TR 366 (OVERHEAD) 1.8 MI E OF ILL 71	BRIDGE REPLACEMENT RECONSTRUCTION - BRIDGES	\$3,400,000	LASALLE	1	2025-2029
				Structure Information		
				<u>Str Number</u>	<u>AADT</u>	<u>Truck Pct</u> <u>NHS</u>
				0500131	325	3 N
I 80	TR 416 (OVERHEAD) 0.8 MI E OF MARSEILLES INTCHG	BRIDGE REPLACEMENT RECONSTRUCTION - BRIDGES	\$3,000,000	LASALLE	1	2025-2029
				Structure Information		
				<u>Str Number</u>	<u>AADT</u>	<u>Truck Pct</u> <u>NHS</u>
				0500132	200	1 N
I 80 (WESTBOUND)	0.4 MI E OF SENECA INTCHG TO 0.4 MI W OF ILL 47 Miles = 6.48	RECONSTRUCTION RECONSTRUCTION - PAVEMENTS	\$50,000,000	GRUNDY	2	2025-2029
Roadway Information						
				<u>Miles</u>	<u>AADT</u>	<u>Truck Pct</u> <u>NHS</u>
				6.48	30,700	27.2 Y
I 80	0.4 MI E OF SENECA INTCHG TO 0.4 MI W OF ILL 47	P.E. (PHASE II) RECONSTRUCTION - PAVEMENTS	\$2,000,000	GRUNDY	2	2025-2029

**FY 2024-2029 Rebuild Illinois
Highway Improvement Program
District 3
State Highways**

Route / Street	Location	Improvements TAMP Category	Est. Cost	County	MYP Years		
					Past	Current	
I 80	0.4 MI E OF SENECA INTCHG TO 0.4 MI W OF ILL 47	LAND ACQUISITION RECONSTRUCTION - PAVEMENTS	\$100,000	GRUNDY	2	2025-2029	
I 80	0.4 MI E OF SENECA INTCHG TO 0.4 MI W OF ILL 47	UTILITY ADJUSTMENT RECONSTRUCTION - PAVEMENTS	\$500,000	GRUNDY	2	2025-2029	
I 80 (WESTBOUND)	0.4 MI E OF SENECA INTCHG TO 0.4 MI W OF ILL 47	CONSTRUCTION ENGINEERING RECONSTRUCTION - PAVEMENTS	\$2,000,000	GRUNDY	2	2025-2029	
I 80	AT BROWN RD (OVERHEAD) 4.5 MI E OF ILL 47	BRIDGE REPLACEMENT RECONSTRUCTION - BRIDGES	\$3,600,000	GRUNDY	8	2025-2029	
				Structure Information			
				<u>Str Number</u>	<u>AADT</u>	<u>Truck Pct</u>	<u>NHS</u>
				0320059	350	7	N
I 80	AT WCL RR (OVERHEAD) 0.4 MI E OF MINOOKA INTCHG	RR SEPARATION REPLACEMENT RECONSTRUCTION - BRIDGES	\$13,000,000	GRUNDY KENDALL	13	2025-2029	

**FY 2024-2029 Rebuild Illinois
Highway Improvement Program
District 3
State Highways**

Route / Street	Location	Improvements TAMP Category	Est. Cost	County	MYP Years	
					Past	Current
I 80	WABENA AVE 0.5 MI E OF MINOOKA INTCHG	BRIDGE DECK OVERLAY BRIDGE JOINT REPLACE/REPAIR BRIDGE DECK REPAIRS BRIDGE SUBSTRUCTURE REHAB PRESERVATION - BRIDGES	\$1,000,000	GRUNDY KENDALL	1	2025-2029
I 80	AT WCL RR (OVERHEAD) 0.4 MI E OF MINOOKA INTCHG (RR REIMBURSEMENT)	MISCELLANEOUS RECONSTRUCTION - BRIDGES	\$2,000,000	GRUNDY KENDALL	8	2025-2029
I 80	AT WCL RR (OVERHEAD) 0.4 MI E OF MINOOKA INTCHG	LAND ACQUISITION RECONSTRUCTION - BRIDGES	\$154,000	GRUNDY KENDALL	1	2024
I 180	I-80 TO IAIS RR / I&M CANAL 0.5 MI N OF TISKILWA BOTTOM RD Miles = 6.66	DESIGNED OVERLAY BRIDGE REPAIR CULVERT REPAIR PATCHING REHABILITATION - PAVEMENTS	\$13,000,000	BUREAU	3	2025-2029
Roadway Information						
<u>Miles</u>	<u>AADT</u>	<u>Truck Pct</u>	<u>NHS</u>			
6.66	2,684	26.7	Y			
I 180	IAIS RR / I&M CANAL 0.5 MI N OF TISKILWA BOTTOM RD TO ILL 29 Miles = 6.92	DESIGNED OVERLAY BRIDGE REPAIR CULVERT REPAIR PATCHING REHABILITATION - PAVEMENTS	\$12,900,000	BUREAU	4	2025-2029
Roadway Information						
<u>Miles</u>	<u>AADT</u>	<u>Truck Pct</u>	<u>NHS</u>			
3.10	3,255	13.3	Y			
2.16	2,336	17.3	Y			

**FY 2024-2029 Rebuild Illinois
Highway Improvement Program
District 3
State Highways**

Route / Street	Location	Improvements	Est. Cost	County	MYP Years									
		TAMP Category			Past	Current								
I 180 (SOUTHBOUND)	BUREAU CREEK 1.2 MI S OF ILL 26	BRIDGE REPLACEMENT	\$6,900,000	BUREAU	5	2024								
		RECONSTRUCTION - BRIDGES					Structure Information							
						<table border="1"> <thead> <tr> <th>Str Number</th> <th>AADT</th> <th>Truck Pct</th> <th>NHS</th> </tr> </thead> <tbody> <tr> <td>0060051</td> <td>1,775</td> <td>10</td> <td>Y</td> </tr> </tbody> </table>	Str Number	AADT	Truck Pct	NHS	0060051	1,775	10	Y
Str Number	AADT	Truck Pct	NHS											
0060051	1,775	10	Y											
I 180 (NORTHBOUND)	BUREAU CREEK 1.2 MI S OF ILL 26	BRIDGE REPLACEMENT	\$7,500,000	BUREAU	2	2024								
		RECONSTRUCTION - BRIDGES					Structure Information							
						<table border="1"> <thead> <tr> <th>Str Number</th> <th>AADT</th> <th>Truck Pct</th> <th>NHS</th> </tr> </thead> <tbody> <tr> <td>0060052</td> <td>1,775</td> <td>10</td> <td>Y</td> </tr> </tbody> </table>	Str Number	AADT	Truck Pct	NHS	0060052	1,775	10	Y
Str Number	AADT	Truck Pct	NHS											
0060052	1,775	10	Y											
I 180 (SOUTHBOUND)	TISKILWA BOTTOM RD 1.4 MI S OF ILL 26	BRIDGE SUPERSTRUCTURE REPLACE	\$3,400,000	BUREAU	5	2024								
		REHABILITATION - BRIDGES					Structure Information							
						<table border="1"> <thead> <tr> <th>Str Number</th> <th>AADT</th> <th>Truck Pct</th> <th>NHS</th> </tr> </thead> <tbody> <tr> <td>0060053</td> <td>1,775</td> <td>10</td> <td>Y</td> </tr> </tbody> </table>	Str Number	AADT	Truck Pct	NHS	0060053	1,775	10	Y
Str Number	AADT	Truck Pct	NHS											
0060053	1,775	10	Y											
I 180 (NORTHBOUND)	TISKILWA BOTTOM RD 1.4 MI S OF ILL 26	BRIDGE SUPERSTRUCTURE REPLACE	\$3,400,000	BUREAU	2	2024								
		REHABILITATION - BRIDGES					Structure Information							
						<table border="1"> <thead> <tr> <th>Str Number</th> <th>AADT</th> <th>Truck Pct</th> <th>NHS</th> </tr> </thead> <tbody> <tr> <td>0060054</td> <td>1,775</td> <td>10</td> <td>Y</td> </tr> </tbody> </table>	Str Number	AADT	Truck Pct	NHS	0060054	1,775	10	Y
Str Number	AADT	Truck Pct	NHS											
0060054	1,775	10	Y											

**FY 2024-2029 Rebuild Illinois
Highway Improvement Program
District 3
State Highways**

Route / Street	Location	Improvements	Est. Cost	County	MYP Years	
		TAMP Category			Past	Current
I 180 ILL 26 ILL 71	ILL 29 TO 0.6 MI E OF ILL 26 IN HENNEPIN Miles = 4.05	DESIGNED OVERLAY BRIDGE REPAIR CULVERT REPAIR PATCHING	\$7,000,000	BUREAU PUTNAM	3	2025-2029
		REHABILITATION - PAVEMENTS				
Roadway Information						
<u>Miles</u>	<u>AADT</u>	<u>Truck Pct</u>	<u>NHS</u>			
2.50	2,340	17.7	Y			
0.93	2,250	35.3	Y			
0.62	3,400	26.6	N			
US 6	KING CREEK AT WCL OF MINERAL	BRIDGE REPLACEMENT	\$1,600,000	BUREAU	5	2025-2029
		RECONSTRUCTION - BRIDGES				
				Structure Information		
				<u>Str Number</u>	<u>AADT</u>	<u>Truck Pct</u> <u>NHS</u>
				0060061	1,100	43 N
US 6 US 34	0.2 MI NE OF 1200N RD TO ILL 40 Miles = 6.60	DESIGNED OVERLAY ADA IMPROVEMENTS	\$4,700,000	BUREAU	2	2025-2029
		REHABILITATION - PAVEMENTS				
Roadway Information						
<u>Miles</u>	<u>AADT</u>	<u>Truck Pct</u>	<u>NHS</u>			
6.60	1,802	7.9	N			
US 6 ILL 89	I-80 TO SPAULDING ST & SPAULDING ST TO MARY ST (S) IN SPRING VALLEY	CRACK & JOINT SEALING	\$60,000	BUREAU	1	2025-2029
		PRESERVATION - PAVEMENTS				

**FY 2024-2029 Rebuild Illinois
Highway Improvement Program
District 3
State Highways**

Route / Street	Location	Improvements TAMP Category	Est. Cost	County	MYP Years	
					Past	Current
US 6 ILL 71	FOX RIVER 0.7 MI E OF ILL 23 IN OTTAWA	BRIDGE REPLACEMENT	\$12,500,000	LASALLE	5	2025-2029
		RECONSTRUCTION - BRIDGES			Structure Information	
					<u>Str Number</u>	<u>AADT</u>
					0500033	10,000
					<u>Truck Pct</u>	<u>NHS</u>
					7	Y
US 6	NORTH KICKAPOO CREEK 2.3 MI W OF ILL 170	BRIDGE REPLACEMENT	\$1,700,000	LASALLE	4	2025-2029
		RECONSTRUCTION - BRIDGES			Structure Information	
					<u>Str Number</u>	<u>AADT</u>
					0500185	3,100
					<u>Truck Pct</u>	<u>NHS</u>
					11	N
US 6	STREAM 0.2 MI E OF ILL 170 IN SENECA	CULVERT REPLACEMENT	\$400,000	LASALLE	4	2025-2029
		MISCELLANEOUS IMPROVEMENTS				
US 6	LAKWOOD DR TO ILL 47 IN MORRIS Miles = 0.01	ADDITIONAL LANES	\$9,000,000	GRUNDY	5	2025-2029
		INITIAL CONSTRUCTION - PAVEMENTS				
US 6	LAKWOOD DR TO ILL 47 IN MORRIS Miles = 1.12	RECONSTRUCTION	\$6,000,000	GRUNDY	5	2025-2029
		RECONSTRUCTION - PAVEMENTS				
Roadway Information						
<u>Miles</u>	<u>AADT</u>	<u>Truck Pct</u>	<u>NHS</u>			
1.12	11,604	6.6	N			

**FY 2024-2029 Rebuild Illinois
Highway Improvement Program
District 3
State Highways**

Route / Street	Location	Improvements TAMP Category	Est. Cost	County	MYP Years	
					Past	Current
US 6	LAKWOOD DR TO ILL 47 IN MORRIS	LAND ACQUISITION	\$1,500,000	GRUNDY	5	2024

INITIAL CONSTRUCTION - PAVEMENTS

US 6	LAKWOOD DR TO ILL 47 IN MORRIS	UTILITY ADJUSTMENT	\$1,000,000	GRUNDY	5	2025-2029
------	--------------------------------	--------------------	-------------	--------	---	-----------

INITIAL CONSTRUCTION - PAVEMENTS

US 6	LAKWOOD DR TO ILL 47 IN MORRIS	CONSTRUCTION ENGINEERING	\$3,000,000	GRUNDY	5	2025-2029
------	--------------------------------	--------------------------	-------------	--------	---	-----------

INITIAL CONSTRUCTION - PAVEMENTS

US 6	ILL 47 IN MORRIS TO 0.1 MI E OF NIGAS RD IN CHANNAHON Miles = 6.83	DESIGNED OVERLAY	\$4,400,000	GRUNDY	6	2025-2029
------	---	------------------	-------------	--------	---	-----------

REHABILITATION - PAVEMENTS

Roadway Information

Miles	AADT	Truck Pct	NHS
2.58	7,146	7.3	N
3.01	6,046	11.2	N
1.24	7,850	9.2	N

**FY 2024-2029 Rebuild Illinois
Highway Improvement Program
District 3
State Highways**

Route / Street	Location	Improvements	Est. Cost	County	MYP Years	
		TAMP Category			Past	Current
US 6	AT ASHLEY RD INTERSECTION	PATCHING	\$100,000	GRUNDY	1	2024
		MAINTENANCE - PAVEMENTS				
US 6	AUX SABLE CREEK 4.9 MI E OF ILL 47 IN CHANNAHON	BRIDGE REPLACEMENT	\$3,400,000	GRUNDY	2	2025-2029
		RECONSTRUCTION - BRIDGES				
					Structure Information	
					<u>Str Number</u>	<u>AADT</u>
					<u>Truck Pct</u>	<u>NHS</u>
					0320025	5,950
					12	N
US 24	BRANCH S FORK VERMILION RIVER 1.7 MI E OF ILL 47	BRIDGE REPLACEMENT	\$800,000	LIVINGSTON	1	2025-2029
		RECONSTRUCTION - BRIDGES				
					Structure Information	
					<u>Str Number</u>	<u>AADT</u>
					<u>Truck Pct</u>	<u>NHS</u>
					0530023	2,650
					29	Y
US 24	STREAM 3.6 MI W OF ILL 115 (N) AT PIPER CITY	BRIDGE REPLACEMENT	\$700,000	LIVINGSTON	3	2025-2029
		RECONSTRUCTION - BRIDGES				
					Structure Information	
					<u>Str Number</u>	<u>AADT</u>
					<u>Truck Pct</u>	<u>NHS</u>
					0530098	2,100
					34	Y
US 24	STREAM 2.8 MI W OF ILL 115 (N) AT PIPER CITY	BRIDGE REPLACEMENT	\$700,000	LIVINGSTON	3	2024
		RECONSTRUCTION - BRIDGES				
					Structure Information	
					<u>Str Number</u>	<u>AADT</u>
					<u>Truck Pct</u>	<u>NHS</u>
					0530097	2,100
					34	Y

**FY 2024-2029 Rebuild Illinois
Highway Improvement Program
District 3
State Highways**

Route / Street	Location	Improvements TAMP Category	Est. Cost	County	MYP Years	
					Past	Current
US 24	0.1 MI E OF US 45 (N) TO ILL 49 IN CRESCENT CITY Miles = 5.91	SMART OVERLAY	\$2,400,000	IROQUOIS	2	2024
		PRESERVATION - PAVEMENTS				
US 34	ILL 26 TO 0.2 MI E OF DOVER RD IN PRINCETON Miles = 0.78	DESIGNED OVERLAY ADA IMPROVEMENTS	\$800,000	BUREAU	2	2025-2029
		REHABILITATION - PAVEMENTS				
Roadway Information						
<u>Miles</u>	<u>AADT</u>	<u>Truck Pct</u>	<u>NHS</u>			
0.78	1,610	10.8	N			
US 34	STREAM 1.4 MI NE OF CH 12	CULVERT REPLACEMENT	\$850,000	BUREAU	5	2025-2029
	BRIDGE BUNDLING PROJECT					
		MISCELLANEOUS IMPROVEMENTS				
US 34	STREAM 4.1 MI W OF I-39 IN MENDOTA	CULVERT REPLACEMENT	\$400,000	LASALLE	4	2025-2029
		MISCELLANEOUS IMPROVEMENTS				
US 34	0.6 MI E OF I-39 TO E 12TH RD IN EARLVILLE Miles = 7.12	DESIGNED OVERLAY	\$4,800,000	LASALLE	5	2025-2029
		REHABILITATION - PAVEMENTS				
Roadway Information						
<u>Miles</u>	<u>AADT</u>	<u>Truck Pct</u>	<u>NHS</u>			
7.12	2,023	23.3	N			

**FY 2024-2029 Rebuild Illinois
Highway Improvement Program
District 3
State Highways**

Route / Street	Location	Improvements TAMP Category	Est. Cost	County	MYP Years	
					Past	Current
US 34	INDIAN CREEK 0.3 MI E OF E 12TH RD	BRIDGE REPLACEMENT	\$5,200,000	LASALLE	5	2024
		RECONSTRUCTION - BRIDGES			Structure Information	
					<u>Str Number</u>	<u>AADT</u>
					0500040	2,200
					<u>Truck Pct</u>	<u>NHS</u>
					9	N
US 34	STREAM 1.8 MI SW OF DEKALB CO LINE	CULVERT REPLACEMENT	\$300,000	LASALLE	1	2025-2029
		MISCELLANEOUS IMPROVEMENTS				
US 34	ILL 31 TO BEDNARCIK CT IN OSWEGO	ADA IMPROVEMENTS	\$500,000	KENDALL	8	2025-2029
		MISCELLANEOUS IMPROVEMENTS				
US 34	WOLF RD TO KENDALL POINT DR IN OSWEGO	ADA IMPROVEMENTS	\$500,000	KENDALL	8	2025-2029
		MISCELLANEOUS IMPROVEMENTS				
US 45 US 52	LANGAN CREEK 5.2 MI N OF US 52	BRIDGE REPLACEMENT	\$2,800,000	IROQUOIS	7	2025-2029
		RECONSTRUCTION - BRIDGES			Structure Information	
					<u>Str Number</u>	<u>AADT</u>
					0380115	3,950
					<u>Truck Pct</u>	<u>NHS</u>
					18	N

**FY 2024-2029 Rebuild Illinois
Highway Improvement Program
District 3
State Highways**

Route / Street	Location	Improvements	Est. Cost	County	MYP Years	
		TAMP Category			Past	Current
US 45 US 52	STREAM 0.3 MI S OF CLIFTON RD (CH 4)	CULVERT REPLACEMENT	\$300,000	IROQUOIS	2	2025-2029
		MISCELLANEOUS IMPROVEMENTS				
US 45 US 52	PRAIRIE CREEK 1.3 MI N OF US 52	BRIDGE REPLACEMENT	\$1,900,000	IROQUOIS	7	2025-2029
		RECONSTRUCTION - BRIDGES				
					Structure Information	
					<u>Str Number</u>	<u>AADT</u>
					0380117	3,800
					<u>Truck Pct</u>	<u>NHS</u>
					13	N
US 45	US 24 TO ILL 54 Miles = 2.94	PAVEMENT REPLACEMENT	\$8,500,000	IROQUOIS	8	2025-2029
		RECONSTRUCTION - PAVEMENTS				
US 45	US 24 TO ILL 54	UTILITY ADJUSTMENT	\$100,000	IROQUOIS	5	2025-2029
		RECONSTRUCTION - PAVEMENTS				
US 45	US 24 TO ILL 54	CONSTRUCTION ENGINEERING	\$1,000,000	IROQUOIS	5	2025-2029
		RECONSTRUCTION - PAVEMENTS				

**FY 2024-2029 Rebuild Illinois
Highway Improvement Program
District 3
State Highways**

Route / Street	Location	Improvements	Est. Cost	County	MYP Years	
		TAMP Category			Past	Current
US 52 ILL 251	0.3 MI S OF BN RR IN MENDOTA TO 0.8 MI N OF I-80 IN PERU Miles = 11.03	DESIGNED OVERLAY	\$7,600,000	LASALLE	1	2025-2029
		REHABILITATION - PAVEMENTS				
Roadway Information						
<u>Miles</u>	<u>AADT</u>	<u>Truck Pct</u>	<u>NHS</u>			
9.27	5,223	6.7	N			
0.33	5,850	9.8	N			
0.73	5,100	8.0	N			
0.70	4,400	8.0	N			
<hr/>						
US 52	FOX RIVER 2.1 MI W OF ILL 71	BRIDGE REPLACEMENT	\$7,500,000	LASALLE	7	2025-2029
		<i>POTENTIAL INNOVATIVE PROJECT DELIVERY METHOD PROJECT</i>				
		RECONSTRUCTION - BRIDGES				
				Structure Information		
				<u>Str Number</u>	<u>AADT</u>	<u>Truck Pct</u> <u>NHS</u>
				0500058	2,300	11 N
<hr/>						
US 52	MISSION CREEK 0.3 MI W OF ILL 71	BRIDGE REPLACEMENT	\$900,000	LASALLE	4	2025-2029
		RECONSTRUCTION - BRIDGES				
				Structure Information		
				<u>Str Number</u>	<u>AADT</u>	<u>Truck Pct</u> <u>NHS</u>
				0500059	2,300	11 N
<hr/>						
US 52	ILL 71 TO TOWNHOUSE RD Miles = 5.62	DESIGNED OVERLAY	\$3,800,000	LASALLE KENDALL	5	2025-2029
		REHABILITATION - PAVEMENTS				
Roadway Information						
<u>Miles</u>	<u>AADT</u>	<u>Truck Pct</u>	<u>NHS</u>			
3.06	1,100	39.6	N			
2.56	1,500	10.0	N			

**FY 2024-2029 Rebuild Illinois
Highway Improvement Program
District 3
State Highways**

Route / Street	Location	Improvements	Est. Cost	County	MYP Years	
		TAMP Category			Past	Current
US 52	STREAM 3.1 MI E OF ILL 47 <i>BRIDGE BUNDLING PROJECT</i>	CULVERT REPLACEMENT	\$650,000	KENDALL	2	2025-2029
		MISCELLANEOUS IMPROVEMENTS				
US 52	STREAM 4.5 MI E OF ILL 47 <i>BRIDGE BUNDLING PROJECT</i>	CULVERT REPLACEMENT	\$650,000	KENDALL	2	2025-2029
		MISCELLANEOUS IMPROVEMENTS				
US 52	STREAM 0.6 MI W OF RIDGE RD (CH 11)	CULVERT REPLACEMENT	\$300,000	KENDALL	2	2025-2029
		MISCELLANEOUS IMPROVEMENTS				
US 52	US 45 TO 1 MI W OF ILL 1 Miles = 5.98	DESIGNED OVERLAY	\$4,800,000	IROQUOIS	5	2025-2029
		REHABILITATION - PAVEMENTS				
Roadway Information						
<u>Miles</u>	<u>AADT</u>	<u>Truck Pct</u>	<u>NHS</u>			
5.98	1,916	20.8	N			
US 52	STREAM 3.6 MI E OF ILL 49 <i>BRIDGE BUNDLING PROJECT</i>	CULVERT REPLACEMENT	\$620,000	IROQUOIS	2	2025-2029
		MISCELLANEOUS IMPROVEMENTS				

**FY 2024-2029 Rebuild Illinois
Highway Improvement Program
District 3
State Highways**

Route / Street	Location	Improvements	Est. Cost	County	MYP Years	
		TAMP Category			Past	Current
US 52	PIKE CREEK 0.2 MI E OF ILL 1	BRIDGE REPLACEMENT	\$1,000,000	IROQUOIS	3	2025-2029
		RECONSTRUCTION - BRIDGES			Structure Information	
					<u>Str Number</u>	<u>AADT</u>
					0380104	1,800
					<u>Truck Pct</u>	<u>NHS</u>
					21	N
ILL 1	0.1 MI N OF AMBROSE ST IN ST ANNE TO 1.8 MI S OF PAPINEAU RD Miles = 6.22	SMART OVERLAY	\$2,800,000	KANKAKEE IROQUOIS	2	2024
		PRESERVATION - PAVEMENTS				
ILL 1	LITTLE BEAVER CREEK 1.2 MI N OF PAPINEAU RD	BRIDGE REPLACEMENT	\$1,300,000	IROQUOIS	5	2025-2029
		RECONSTRUCTION - BRIDGES			Structure Information	
					<u>Str Number</u>	<u>AADT</u>
					0380017	1,900
					<u>Truck Pct</u>	<u>NHS</u>
					15	Y
ILL 1	STREAM 0.3 MI S OF US 24	CULVERT REPLACEMENT	\$400,000	IROQUOIS	4	2025-2029
		MISCELLANEOUS IMPROVEMENTS				
ILL 9	DITCH 1.1 MI E OF MCLEAN CO LINE	CULVERT REPLACEMENT	\$300,000	FORD	2	2025-2029
		MISCELLANEOUS IMPROVEMENTS				

**FY 2024-2029 Rebuild Illinois
Highway Improvement Program
District 3
State Highways**

Route / Street	Location	Improvements	Est. Cost	County	MYP Years		
		TAMP Category			Past	Current	
ILL 17	STREAM 3.1 MI E OF LASALLE CO LINE	CULVERT REPLACEMENT	\$400,000	LIVINGSTON	3	2025-2029	
		MISCELLANEOUS IMPROVEMENTS					
ILL 17	ILL 23 S OF STREATOR TO ILL 18 Miles = 8.85	DESIGNED OVERLAY	\$6,500,000	LIVINGSTON	3	2025-2029	
		REHABILITATION - PAVEMENTS					
Roadway Information							
<u>Miles</u>	<u>AADT</u>	<u>Truck Pct</u>	<u>NHS</u>				
8.85	867	15.6	N				
ILL 17	WATTERS DR TO ILL 47 IN DWIGHT	ADA IMPROVEMENTS	\$500,000	LIVINGSTON	8	2025-2029	
		MISCELLANEOUS IMPROVEMENTS					
ILL 17	0.2 MI E OF ILL 47 IN DWIGHT TO 0.5 MI W OF REDDICK RD IN REDDICK Miles = 7.95	DESIGNED OVERLAY	\$5,600,000	LIVINGSTON	1	2025-2029	
		REHABILITATION - PAVEMENTS					
Roadway Information							
<u>Miles</u>	<u>AADT</u>	<u>Truck Pct</u>	<u>NHS</u>				
7.95	2,127	20.7	N				
ILL 17	REDDICK RUN CREEK 0.9 MI E OF REDDICK	BRIDGE REPLACEMENT	\$2,000,000	KANKAKEE GRUNDY	4	2025-2029	
		RECONSTRUCTION - BRIDGES					
				Structure Information			
				<u>Str Number</u>	<u>AADT</u>	<u>Truck Pct</u>	<u>NHS</u>
				0460027	2,050	24	N

**FY 2024-2029 Rebuild Illinois
Highway Improvement Program
District 3
State Highways**

Route / Street	Location	Improvements TAMP Category	Est. Cost	County	MYP Years	
					Past	Current
ILL 17	HORSE CREEK 0.7 MI E OF UNION HILL	BRIDGE REPLACEMENT	\$2,150,000	KANKAKEE	4	2024
		RECONSTRUCTION - BRIDGES			Structure Information <u>Str Number</u> <u>AADT</u> <u>Truck Pct</u> <u>NHS</u> 0460031 2,450 24 N	
ILL 17	STREAM 1.8 MI E OF HERSCHER RD	CULVERT REPLACEMENT	\$800,000	KANKAKEE	4	2025-2029
	<i>BRIDGE BUNDLING PROJECT</i>	MISCELLANEOUS IMPROVEMENTS				
ILL 17	N FAIRMONT AVE TO EASTGATE PKWY IN KANKAKEE Miles = 0.74	RECONSTRUCTION	\$15,000,000	KANKAKEE	1	2025-2029
	<i>ILLINOIS COMPETITIVE FREIGHT PROGRAM PROJECT.</i>	RECONSTRUCTION - PAVEMENTS			Roadway Information <u>Miles</u> <u>AADT</u> <u>Truck Pct</u> <u>NHS</u> 0.74 12,764 14.6 Y	
ILL 17	ILL 1 (N) IN GRANT PARK TO INDIANA STATE LINE Miles = 5.97	PAVEMENT REPLACEMENT	\$14,000,000	KANKAKEE	5	2025-2029
		RECONSTRUCTION - PAVEMENTS				
ILL 17	ILL 1 (N) IN GRANT PARK TO INDIANA STATE LINE	P.E. (PHASE II)	\$1,000,000	KANKAKEE	3	2025-2029
		RECONSTRUCTION - PAVEMENTS				

**FY 2024-2029 Rebuild Illinois
Highway Improvement Program
District 3
State Highways**

Route / Street	Location	Improvements	Est. Cost	County	MYP Years	
		TAMP Category			Past	Current
ILL 17	ILL 1 (N) IN GRANT PARK TO INDIANA STATE LINE	LAND ACQUISITION	\$500,000	KANKAKEE	3	2025-2029
		RECONSTRUCTION - PAVEMENTS				
ILL 17	ILL 1 (N) IN GRANT PARK TO INDIANA STATE LINE	UTILITY ADJUSTMENT	\$100,000	KANKAKEE	3	2025-2029
		RECONSTRUCTION - PAVEMENTS				
ILL 17	ILL 1 (N) IN GRANT PARK TO INDIANA STATE LINE	CONSTRUCTION ENGINEERING	\$1,000,000	KANKAKEE	3	2025-2029
		RECONSTRUCTION - PAVEMENTS				
ILL 18	ILL 89 TO 0.1 MI E OF ILL 251 Miles = 7.16	DESIGNED OVERLAY	\$4,800,000	PUTNAM LASALLE	4	2025-2029
		REHABILITATION - PAVEMENTS				
ILL 18	0.1 MI E OF ILL 251 TO 0.1 MI W OF E 16TH RD	CRACK & JOINT SEALING	\$70,000	LASALLE	1	2025-2029
		PRESERVATION - PAVEMENTS				

Roadway Information

Miles	AADT	Truck Pct	NHS
4.41	3,100	8.9	N
0.69	3,169	14.0	Y
2.06	3,141	16.4	N

**FY 2024-2029 Rebuild Illinois
Highway Improvement Program
District 3
State Highways**

Route / Street	Location	Improvements	Est. Cost	County	MYP Years	
		TAMP Category			Past	Current
ILL 23 ILL 71	ILLINOIS RIVER & ACCESS RD 1 MI S OF US 6 IN OTTAWA <i>ILLINOIS SPECIAL BRIDGE PROGRAM PROJECT.</i>	BRIDGE NEW DECK REHABILITATION - BRIDGES	\$20,000,000	LASALLE	2	2025-2029
					Structure Information	
					<u>Str Number</u>	<u>AADT</u>
					0500180	23,700
					<u>Truck Pct</u>	<u>NHS</u>
					3	Y
ILL 23 ILL 71	ILLINOIS RIVER & ACCESS RD 1 MI S OF US 6 IN OTTAWA <i>ILLINOIS SPECIAL BRIDGE PROGRAM PROJECT.</i>	P.E. (PHASE II) REHABILITATION - BRIDGES	\$1,500,000	LASALLE	2	2025-2029
ILL 23 ILL 71	ILLINOIS RIVER & ACCESS RD 1 MI S OF US 6 IN OTTAWA <i>ILLINOIS SPECIAL BRIDGE PROGRAM PROJECT.</i>	LAND ACQUISITION REHABILITATION - BRIDGES	\$100,000	LASALLE	2	2025-2029
ILL 23 ILL 71	ILLINOIS RIVER & ACCESS RD 1 MI S OF US 6 IN OTTAWA <i>ILLINOIS SPECIAL BRIDGE PROGRAM PROJECT.</i>	UTILITY ADJUSTMENT REHABILITATION - BRIDGES	\$400,000	LASALLE	2	2025-2029
ILL 23 ILL 71	ILLINOIS RIVER & ACCESS RD 1 MI S OF US 6 IN OTTAWA <i>ILLINOIS SPECIAL BRIDGE PROGRAM PROJECT.</i>	CONSTRUCTION ENGINEERING REHABILITATION - BRIDGES	\$2,000,000	LASALLE	2	2025-2029

**FY 2024-2029 Rebuild Illinois
Highway Improvement Program
District 3
State Highways**

Route / Street	Location	Improvements	Est. Cost	County	MYP Years	
		TAMP Category			Past	Current
ILL 23	STREAM 0.6 MI S OF US 30	CULVERT REPLACEMENT	\$600,000	DEKALB	4	2024
		MISCELLANEOUS IMPROVEMENTS				
ILL 23 US 34	LITTLE INDIAN CREEK 3.6 MI N OF ILL 54	BRIDGE REPLACEMENT	\$3,000,000	LASALLE	1	2025-2029
		RECONSTRUCTION - BRIDGES				
					Structure Information	
					<u>Str Number</u>	<u>AADT</u>
					0500041	3,500
					<u>Truck Pct</u>	<u>NHS</u>
					7	N
ILL 23	COVEL CREEK 3.4 MI S OF ILL 71	BRIDGE REPLACEMENT	\$3,600,000	LASALLE	1	2025-2029
		RECONSTRUCTION - BRIDGES				
					Structure Information	
					<u>Str Number</u>	<u>AADT</u>
					0500047	6,450
					<u>Truck Pct</u>	<u>NHS</u>
					8	Y
ILL 23	COVEL CREEK 5 MI S OF ILL 71	BRIDGE REPLACEMENT	\$2,000,000	LASALLE	12	2025-2029
		RECONSTRUCTION - BRIDGES				
					Structure Information	
					<u>Str Number</u>	<u>AADT</u>
					0500048	6,450
					<u>Truck Pct</u>	<u>NHS</u>
					8	Y
ILL 23	BNSF RR & VERMILION RIVER 0.8 MI S OF LASALLE CO LINE	BRIDGE NEW DECK	\$6,000,000	LIVINGSTON	2	2025-2029
		REHABILITATION - BRIDGES				
					Structure Information	
					<u>Str Number</u>	<u>AADT</u>
					0530149	3,350
					<u>Truck Pct</u>	<u>NHS</u>
					8	N

**FY 2024-2029 Rebuild Illinois
Highway Improvement Program
District 3
State Highways**

Route / Street	Location	Improvements	Est. Cost	County	MYP Years	
		TAMP Category			Past	Current
ILL 23	BNSF RR & VERMILION RIVER 0.8 MI S OF LASALLE CO LINE	RR FLAGGER RR INSURANCE MISCELLANEOUS REHABILITATION - BRIDGES	\$500,000	LIVINGSTON	2	2025-2029
ILL 23	BNSF RR & VERMILION RIVER 0.8 MI S OF LASALLE CO LINE	RR ENGINEERING REHABILITATION - BRIDGES	\$50,000	LIVINGSTON	2	2024
ILL 23 B ILL 71 A	1 MI S OF US 6 (PARKING LOT ENTRANCE) <i>ILLINOIS SPECIAL BRIDGE PROGRAM PROJECT.</i>	BRIDGE REPLACEMENT RECONSTRUCTION - BRIDGES	\$2,000,000	LASALLE	2	2025-2029
				Structure Information <u>Str Number</u> <u>AADT</u> <u>Truck Pct</u> <u>NHS</u> 0500182 10,300 57 Y		
ILL 26	STREAM 0.1 MI S OF LEE CO LINE <i>BRIDGE BUNDLING PROJECT</i>	CULVERT REPLACEMENT MISCELLANEOUS IMPROVEMENTS	\$850,000	BUREAU	5	2025-2029
ILL 26	ILL 92 TO S OF RED COVERED BRIDGE RD	CRACK & JOINT SEALING PRESERVATION - PAVEMENTS	\$70,000	BUREAU	1	2025-2029

**FY 2024-2029 Rebuild Illinois
Highway Improvement Program
District 3
State Highways**

Route / Street	Location	Improvements TAMP Category	Est. Cost	County	MYP Years	
					Past	Current
ILL 26	STREAM 1.3 MI N OF N 2400 RD	CULVERT REPLACEMENT	\$300,000	BUREAU	1	2025-2029
		MISCELLANEOUS IMPROVEMENTS				
ILL 29 ILL 26	PUTNAM CO LINE TO S OF KANSAS ST IN BUREAU JUNCTION Miles = 4.31	DESIGNED OVERLAY	\$3,200,000	BUREAU	3	2025-2029
		REHABILITATION - PAVEMENTS				
Roadway Information						
<u>Miles</u>	<u>AADT</u>	<u>Truck Pct</u>	<u>NHS</u>			
1.06	1,275	11.0	N			
2.59	675	0.0	N			
0.66	2,950	14.1	Y			
ILL 40	HENNEPIN CANAL 0.4 MI S OF I-80	BRIDGE NEW DECK	\$1,000,000	BUREAU	4	2025-2029
		REHABILITATION - BRIDGES				
		Structure Information				
		<u>Str Number</u>	<u>AADT</u>	<u>Truck Pct</u>	<u>NHS</u>	
		0060090	3,050	11	N	
ILL 40	BN RR AT SCL OF BUDA	BRIDGE NEW DECK	\$1,600,000	BUREAU	2	2025-2029
		REHABILITATION - BRIDGES				
		Structure Information				
		<u>Str Number</u>	<u>AADT</u>	<u>Truck Pct</u>	<u>NHS</u>	
		0060138	1,250	25	N	
ILL 40	BN RR AT SCL OF BUDA	RR FLAGGER RR INSURANCE MISCELLANEOUS	\$200,000	BUREAU	2	2025-2029
		REHABILITATION - BRIDGES				

**FY 2024-2029 Rebuild Illinois
Highway Improvement Program
District 3
State Highways**

Route / Street	Location	Improvements	Est. Cost	County	MYP Years	
		TAMP Category			Past	Current
ILL 40	BN RR AT SCL OF BUDA	RR ENGINEERING	\$50,000	BUREAU	2	2024
		REHABILITATION - BRIDGES				
ILL 40	BN RR AT SCL OF BUDA TO STARK CO LINE	CRACK & JOINT SEALING	\$60,000	BUREAU	2	2024
		PRESERVATION - PAVEMENTS				
ILL 47	0.4 MI S OF GALENA RD TO KENNEDY RD IN YORKVILLE Miles = 0.01	ADDITIONAL LANES	\$20,000,000	KENDALL	5	2025-2029
		INITIAL CONSTRUCTION - PAVEMENTS				
ILL 47	0.4 MI S OF GALENA RD TO KENNEDY RD IN YORKVILLE Miles = 2.28	RECONSTRUCTION	\$10,000,000	KENDALL	5	2025-2029
		RECONSTRUCTION - PAVEMENTS				
Roadway Information						
<u>Miles</u>	<u>AADT</u>	<u>Truck Pct</u>	<u>NHS</u>			
2.28	14,570	11.6	Y			
ILL 47	BNSF-MENDOTA RR 1.8 MI N OF US 34 IN YORKVILLE	RR SEPARATION REPLACEMENT	\$17,500,000	KENDALL	5	2025-2029
		RECONSTRUCTION - BRIDGES				

**FY 2024-2029 Rebuild Illinois
Highway Improvement Program
District 3
State Highways**

Route / Street	Location	Improvements	Est. Cost	County	MYP Years	
		TAMP Category			Past	Current
ILL 47	BNSF-MENDOTA RR 1.8 MI N OF US 34 IN YORKVILLE	RR FLAGGER MISCELLANEOUS	\$3,000,000	KENDALL	5	2025-2029
		RECONSTRUCTION - BRIDGES				
ILL 47	BLACKBERRY CREEK 1 MI N OF US 34 IN YORKVILLE	BRIDGE REPLACEMENT	\$4,000,000	KENDALL	5	2025-2029
		RECONSTRUCTION - BRIDGES				
						Structure Information
						<u>Str Number</u> <u>AADT</u> <u>Truck Pct</u> <u>NHS</u>
						0470053 14,900 12 Y
ILL 47	0.4 MI S OF GALENA RD TO KENNEDY RD IN YORKVILLE	UTILITY ADJUSTMENT	\$1,000,000	KENDALL	5	2025-2029
		INITIAL CONSTRUCTION - PAVEMENTS				
ILL 47	0.4 MI S OF GALENA RD TO KENNEDY RD IN YORKVILLE	CONSTRUCTION ENGINEERING	\$3,000,000	KENDALL	5	2025-2029
		INITIAL CONSTRUCTION - PAVEMENTS				

**FY 2024-2029 Rebuild Illinois
Highway Improvement Program
District 3
State Highways**

Route / Street	Location	Improvements TAMP Category	Est. Cost	County	MYP Years	
					Past	Current
ILL 47	ILL 71 TO CATON FARM RD Miles = 0.01	ADDITIONAL LANES	\$20,000,000	KENDALL	5	2025-2029
INITIAL CONSTRUCTION - PAVEMENTS						
ILL 47	ILL 71 TO CATON FARM RD Miles = 4.21	RECONSTRUCTION CULVERT REPLACEMENT CULVERT EXTENSION	\$18,000,000	KENDALL	5	2025-2029
RECONSTRUCTION - PAVEMENTS						
Roadway Information			Structure Information			
<u>Miles</u>	<u>AADT</u>	<u>Truck Pct</u>	<u>NHS</u>	<u>Str Number</u>	<u>AADT</u>	<u>Truck Pct</u> <u>NHS</u>
4.21	7,737	14.0	Y	0472006	6,950	11 Y
ILL 47	ILL 71 TO CATON FARM RD	UTILITY ADJUSTMENT	\$2,000,000	KENDALL	5	2025-2029
INITIAL CONSTRUCTION - PAVEMENTS						
ILL 47	ILL 71 TO CATON FARM RD	CONSTRUCTION ENGINEERING	\$2,000,000	KENDALL	5	2025-2029
INITIAL CONSTRUCTION - PAVEMENTS						

**FY 2024-2029 Rebuild Illinois
Highway Improvement Program
District 3
State Highways**

Route / Street	Location	Improvements TAMP Category	Est. Cost	County	MYP Years	
					Past	Current
ILL 47	BUCHANAN ST IN MORRIS	BRIDGE SUPERSTRUCTURE REPLACE	\$3,000,000	GRUNDY	4	2025-2029
		REHABILITATION - BRIDGES				
					Structure Information	
					<u>Str Number</u>	<u>AADT</u>
					0320087	21,700
					<u>Truck Pct</u>	<u>NHS</u>
					9	Y
ILL 47	CSX RR 0.6 MI S OF US 6 (W) IN MORRIS	BRIDGE SUPERSTRUCTURE REPLACE	\$8,000,000	GRUNDY	4	2025-2029
		REHABILITATION - BRIDGES				
					Structure Information	
					<u>Str Number</u>	<u>AADT</u>
					0320086	21,700
					<u>Truck Pct</u>	<u>NHS</u>
					9	Y
ILL 47	CSX RR 0.6 MI S OF US 6 (W) IN MORRIS	RR FLAGGER MISCELLANEOUS RR INSURANCE	\$500,000	GRUNDY	4	2025-2029
		REHABILITATION - BRIDGES				
ILL 47	CSX RR 0.6 MI S OF US 6 (W) IN MORRIS	RR ENGINEERING	\$50,000	GRUNDY	4	2024
		REHABILITATION - BRIDGES				
ILL 47	TRIB INDIAN CREEK 0.2 MI N OF N 200N RD IN STRAWN	CULVERT REPLACEMENT	\$300,000	LIVINGSTON	2	2025-2029
		MISCELLANEOUS IMPROVEMENTS				

**FY 2024-2029 Rebuild Illinois
Highway Improvement Program
District 3
State Highways**

Route / Street	Location	Improvements	Est. Cost	County	MYP Years	
		TAMP Category			Past	Current
ILL 47	TRIB INDIAN CREEK 1 MI N OF FORD CO LINE	CULVERT REPLACEMENT	\$400,000	LIVINGSTON	4	2025-2029
		MISCELLANEOUS IMPROVEMENTS				
ILL 49	US 24 TO US 45/52	CRACK & JOINT SEALING	\$60,000	IROQUOIS	1	2025-2029
		PRESERVATION - PAVEMENTS				
ILL 49	SHAVETAIL CREEK 4.8 MI S OF US 24	BRIDGE REPLACEMENT	\$1,100,000	IROQUOIS	1	2025-2029
		RECONSTRUCTION - BRIDGES				
				Structure Information		
				<u>Str Number</u> <u>AADT</u> <u>Truck Pct</u> <u>NHS</u>		
				0380093 1,150 29 N		
ILL 49	STREAM 0.8 MI N OF MILFORD BLKTP (CH 9)	CULVERT REPLACEMENT	\$300,000	IROQUOIS	2	2025-2029
		MISCELLANEOUS IMPROVEMENTS				
ILL 49	BRANCH PIGEON CREEK 2.4 MI N OF ILL 9	BRIDGE REPLACEMENT	\$1,300,000	IROQUOIS	2	2025-2029
		RECONSTRUCTION - BRIDGES				
				Structure Information		
				<u>Str Number</u> <u>AADT</u> <u>Truck Pct</u> <u>NHS</u>		
				0380190 1,050 25 N		

**FY 2024-2029 Rebuild Illinois
Highway Improvement Program
District 3
State Highways**

Route / Street	Location	Improvements	Est. Cost	County	MYP Years	
		TAMP Category			Past	Current
ILL 50 ILL 50 A	S OF BROOKMONT BLVD TO N OF US 45/52 & INDIANA AVE TO FAIR ST IN KANKAKEE Miles = 4.03	PAVEMENT REPLACEMENT	\$17,000,000	KANKAKEE	5	2025-2029
		RECONSTRUCTION - PAVEMENTS				
ILL 50 ILL 50 A	S OF BROOKMONT BLVD TO N OF US 45/52 & INDIANA AVE TO FAIR ST IN KANKAKEE	RR CROSSING IMPROVEMENT RR INSURANCE RR FLAGGER MISCELLANEOUS	\$500,000	KANKAKEE	5	2025-2029
		RECONSTRUCTION - PAVEMENTS				
ILL 50 ILL 50 A	S OF BROOKMONT BLVD TO N OF US 45/52 & INDIANA AVE TO FAIR ST IN KANKAKEE	RR ENGINEERING	\$50,000	KANKAKEE	5	2024
		RECONSTRUCTION - PAVEMENTS				
ILL 50 ILL 50 A	S OF BROOKMONT BLVD TO N OF US 45/52 & INDIANA AVE TO FAIR ST IN KANKAKEE	P.E. (PHASE II)	\$1,500,000	KANKAKEE	5	2024
		RECONSTRUCTION - PAVEMENTS				

**FY 2024-2029 Rebuild Illinois
Highway Improvement Program
District 3
State Highways**

Route / Street	Location	Improvements	Est. Cost	County	MYP Years	
		TAMP Category			Past	Current
ILL 50 ILL 50 A	S OF BROOKMONT BLVD TO N OF US 45/52 & INDIANA AVE TO FAIR ST IN KANKAKEE	LAND ACQUISITION	\$750,000	KANKAKEE	5	2024
		RECONSTRUCTION - PAVEMENTS				
ILL 50 ILL 50 A	S OF BROOKMONT BLVD TO N OF US 45/52 & INDIANA AVE TO FAIR ST IN KANKAKEE	UTILITY ADJUSTMENT	\$500,000	KANKAKEE	5	2025-2029
		RECONSTRUCTION - PAVEMENTS				
ILL 50 ILL 50 A	S OF BROOKMONT BLVD TO N OF US 45/52 & INDIANA AVE TO FAIR ST IN KANKAKEE	CONSTRUCTION ENGINEERING	\$3,000,000	KANKAKEE	5	2025-2029
		RECONSTRUCTION - PAVEMENTS				
ILL 53	0.3 MI W OF I-55 IN GARDNER TO WILL CO LINE Miles = 6.55	DESIGNED OVERLAY	\$4,400,000	GRUNDY	3	2025-2029
		REHABILITATION - PAVEMENTS				
Roadway Information						
<u>Miles</u>	<u>AADT</u>	<u>Truck Pct</u>	<u>NHS</u>			
6.30	1,656	33.5	N			
0.25	2,400	11.7	N			

**FY 2024-2029 Rebuild Illinois
Highway Improvement Program
District 3
State Highways**

Route / Street	Location	Improvements	Est. Cost	County	MYP Years		
		TAMP Category			Past	Current	
ILL 54 ILL 115	ILL 54 (N) IN ROBERTS TO ILL 9 Miles = 11.01	DESIGNED OVERLAY	\$7,700,000	FORD	3	2025-2029	
Roadway Information		REHABILITATION - PAVEMENTS					
<u>Miles</u>	<u>AADT</u>	<u>Truck Pct</u>	<u>NHS</u>				
0.44	1,900	17.9	N				
10.57	926	11.7	N				
ILL 54	ILL 9/47 IN GIBSON CITY TO CHAMPAIGN CO LINE Miles = 5.52	DESIGNED OVERLAY	\$3,400,000	FORD	5	2025-2029	
Roadway Information		REHABILITATION - PAVEMENTS					
<u>Miles</u>	<u>AADT</u>	<u>Truck Pct</u>	<u>NHS</u>				
5.52	1,153	23.5	N				
ILL 54	DRAINAGE DITCH 1.5 MI N OF CHAMPAIGN CO LINE	BRIDGE REPLACEMENT	\$500,000	FORD	2	2025-2029	
		MISCELLANEOUS IMPROVEMENTS					
ILL 64	STREAM 0.3 MI E OF MCQUEEN RD	CULVERT REPLACEMENT	\$300,000	DEKALB	2	2025-2029	
		MISCELLANEOUS IMPROVEMENTS					
ILL 64	DRAINAGE DITCH 0.6 MI W OF FIVE POINTS RD	CULVERT REPLACEMENT	\$800,000	DEKALB	2	2025-2029	
		RECONSTRUCTION - BRIDGES					
				Structure Information			
				<u>Str Number</u>	<u>AADT</u>	<u>Truck Pct</u>	<u>NHS</u>
				0192004	3,850	12	N

**FY 2024-2029 Rebuild Illinois
Highway Improvement Program
District 3
State Highways**

Route / Street	Location	Improvements	Est. Cost	County	MYP Years	
		TAMP Category			Past	Current
ILL 64	STREAM 0.9 MI W OF ILL 23 (S) IN SYCAMORE	CULVERT REPLACEMENT	\$300,000	DEKALB	2	2025-2029
		MISCELLANEOUS IMPROVEMENTS				
ILL 64	ILL 23 (N) IN SYCAMORE TO KANE CO LINE Miles = 4.48	PAVEMENT REPLACEMENT ADA IMPROVEMENTS	\$10,000,000	DEKALB	9	2025-2029
		RECONSTRUCTION - PAVEMENTS				
ILL 64	ILL 23 (N) IN SYCAMORE TO KANE CO LINE	P.E. (PHASE II)	\$1,000,000	DEKALB	3	2025-2029
		RECONSTRUCTION - PAVEMENTS				
ILL 64	ILL 23 (N) IN SYCAMORE TO KANE CO LINE	LAND ACQUISITION	\$500,000	DEKALB	3	2025-2029
		RECONSTRUCTION - PAVEMENTS				
ILL 64	ILL 23 (N) IN SYCAMORE TO KANE CO LINE	UTILITY ADJUSTMENT	\$100,000	DEKALB	3	2025-2029
		RECONSTRUCTION - PAVEMENTS				
ILL 64	ILL 23 (N) IN SYCAMORE TO KANE CO LINE	CONSTRUCTION ENGINEERING	\$1,000,000	DEKALB	3	2025-2029
		RECONSTRUCTION - PAVEMENTS				

**FY 2024-2029 Rebuild Illinois
Highway Improvement Program
District 3
State Highways**

Route / Street	Location	Improvements	Est. Cost	County	MYP Years	
		TAMP Category			Past	Current
ILL 64	STREAM 1.5 MI E OF ILL 23 (N)	CULVERT REPLACEMENT	\$300,000	DEKALB	2	2025-2029
		MISCELLANEOUS IMPROVEMENTS				
ILL 71	CEDAR CREEK 3 MI W OF I-39	BRIDGE REPLACEMENT	\$600,000	LASALLE	2	2025-2029
		RECONSTRUCTION - BRIDGES				
					Structure Information	
					<u>Str Number</u>	<u>AADT</u>
					0500124	2,300
					<u>Truck Pct</u>	<u>NHS</u>
					21	N
ILL 71	STREAM 0.1 MI SW OF FENNEL RD IN NEWARK	CULVERT REPLACEMENT	\$400,000	KENDALL	4	2025-2029
		MISCELLANEOUS IMPROVEMENTS				
ILL 71	DOUGLAS ST TO 0.2 MI S OF US 34 (OSWEGO HS ENT)	ADA IMPROVEMENTS	\$500,000	KENDALL	8	2025-2029
		MISCELLANEOUS IMPROVEMENTS				
ILL 72	STREAM 0.3 MI E OF IRENE RD W OF KIRKLAND	CULVERT REPLACEMENT	\$300,000	DEKALB	2	2025-2029
		MISCELLANEOUS IMPROVEMENTS				

**FY 2024-2029 Rebuild Illinois
Highway Improvement Program
District 3
State Highways**

Route / Street	Location	Improvements	Est. Cost	County	MYP Years	
		TAMP Category			Past	Current
ILL 72	OWENS CREEK 1.3 MI W OF KIRKLAND	BRIDGE SUPERSTRUCTURE REPLACE	\$2,300,000	DEKALB	5	2025-2029
		REHABILITATION - BRIDGES			Structure Information	
					<u>Str Number</u>	<u>AADT</u>
					0190030	2,350
					<u>Truck Pct</u>	<u>NHS</u>
					13	N
ILL 72	STREAM 1.2 MI W OF GLIDDEN RD	CULVERT REPLACEMENT	\$300,000	DEKALB	2	2025-2029
		MISCELLANEOUS IMPROVEMENTS				
ILL 72	STREAM 0.2 MI E OF GLIDDEN RD IN KINGSTON	CULVERT REPLACEMENT	\$300,000	DEKALB	2	2025-2029
		MISCELLANEOUS IMPROVEMENTS				
ILL 72	STREAM 0.6 MI E OF GLIDDEN RD IN KINGSTON	CULVERT REPLACEMENT	\$300,000	DEKALB	2	2025-2029
		MISCELLANEOUS IMPROVEMENTS				
ILL 72	ILL 23 (N) TO KANE CO LINE Miles = 3.14	DESIGNED OVERLAY	\$2,200,000	DEKALB	2	2025-2029
		REHABILITATION - PAVEMENTS				
Roadway Information						
<u>Miles</u>	<u>AADT</u>	<u>Truck Pct</u>	<u>NHS</u>			
3.14	5,023	10.2	Y			

**FY 2024-2029 Rebuild Illinois
Highway Improvement Program
District 3
State Highways**

Route / Street	Location	Improvements TAMP Category	Est. Cost	County	MYP Years	
					Past	Current
ILL 89	PARK AVE IN CHERRY TO I-80 Miles = 4.52	DESIGNED OVERLAY	\$3,000,000	BUREAU	1	2025-2029
		REHABILITATION - PAVEMENTS				
Roadway Information						
<u>Miles</u>	<u>AADT</u>	<u>Truck Pct</u>	<u>NHS</u>			
2.77	1,250	11.2	N			
1.65	2,117	15.5	N			
0.10	3,450	18.0	Y			
ILL 92	DRAINAGE DITCH 0.8 MI W OF ILL 172	BRIDGE (NEW)	\$800,000	BUREAU	3	2025-2029
		INITIAL CONSTRUCTION - BRIDGES				
ILL 92	GREEN RIVER 1.4 MI W OF ILL 40	BRIDGE REPLACEMENT	\$3,000,000	BUREAU	5	2025-2029
		RECONSTRUCTION - BRIDGES				
				Structure Information		
			<u>Str Number</u>	<u>AADT</u>	<u>Truck Pct</u>	<u>NHS</u>
			0060097	500	20	N
ILL 92	0.1 MI E OF ILL 40 TO WCL OF WALNUT Miles = 4.36	DESIGNED OVERLAY	\$3,400,000	BUREAU	6	2024
		REHABILITATION - PAVEMENTS				
Roadway Information						
<u>Miles</u>	<u>AADT</u>	<u>Truck Pct</u>	<u>NHS</u>			
4.36	1,611	12.5	N			

**FY 2024-2029 Rebuild Illinois
Highway Improvement Program
District 3
State Highways**

Route / Street	Location	Improvements	Est. Cost	County	MYP Years	
		TAMP Category			Past	Current
ILL 102	STREAM 3.6 MI E OF WILL CO LINE <i>BRIDGE BUNDLING PROJECT</i>	CULVERT REPLACEMENT	\$800,000	KANKAKEE	4	2025-2029
		MISCELLANEOUS IMPROVEMENTS				
ILL 113	DEWITT PLAZA TO LINCOLN ST IN COAL CITY	ADA IMPROVEMENTS	\$500,000	GRUNDY	8	2025-2029
		MISCELLANEOUS IMPROVEMENTS				
ILL 113	WILL CO LINE TO N 3320W RD (W) IN LIMESTONE Miles = 6.05	DESIGNED OVERLAY	\$4,000,000	KANKAKEE	5	2025-2029
		REHABILITATION - PAVEMENTS				
Roadway Information						
	Miles	AADT	Truck Pct	NHS		
	5.58	2,879	15.9	N		
	0.47	2,750	14.9	N		
ILL 113	N 3320W RD (W) IN LIMESTONE TO INDIAN TRAIL IN KANKAKEE Miles = 2.26	PAVEMENT REPLACEMENT	\$5,500,000	KANKAKEE	5	2025-2029
		RECONSTRUCTION - PAVEMENTS				
ILL 113	N 3320W RD (W) IN LIMESTONE TO INDIAN TRAIL IN KANKAKEE	P.E. (PHASE II)	\$1,000,000	KANKAKEE	5	2024
		RECONSTRUCTION - PAVEMENTS				

**FY 2024-2029 Rebuild Illinois
Highway Improvement Program
District 3
State Highways**

Route / Street	Location	Improvements	Est. Cost	County	MYP Years	
		TAMP Category			Past	Current
ILL 113	N 3320W RD (W) IN LIMESTONE TO INDIAN TRAIL IN KANKAKEE	LAND ACQUISITION	\$500,000	KANKAKEE	5	2024
		RECONSTRUCTION - PAVEMENTS				
ILL 113	N 3320W RD (W) IN LIMESTONE TO INDIAN TRAIL IN KANKAKEE	UTILITY ADJUSTMENT	\$100,000	KANKAKEE	5	2025-2029
		RECONSTRUCTION - PAVEMENTS				
ILL 113	N 3320W RD (W) IN LIMESTONE TO INDIAN TRAIL IN KANKAKEE	CONSTRUCTION ENGINEERING	\$1,000,000	KANKAKEE	5	2025-2029
		RECONSTRUCTION - PAVEMENTS				
ILL 114	ILL 1/17 TO INDIANA STATE LINE Miles = 7.40	PAVEMENT REPLACEMENT	\$19,500,000	KANKAKEE	6	2025-2029
		RECONSTRUCTION - PAVEMENTS				

**FY 2024-2029 Rebuild Illinois
Highway Improvement Program
District 3
State Highways**

Route / Street	Location	Improvements	Est. Cost	County	MYP Years	
		TAMP Category			Past	Current
ILL 114	ILL 1/17 TO INDIANA STATE LINE	RR CROSSING IMPROVEMENT RR INSURANCE RR FLAGGER MISCELLANEOUS RECONSTRUCTION - PAVEMENTS	\$300,000	KANKAKEE	2	2025-2029
ILL 114	ILL 1/17 TO INDIANA STATE LINE	RR ENGINEERING RECONSTRUCTION - PAVEMENTS	\$50,000	KANKAKEE	2	2024
ILL 114	ILL 1/17 TO INDIANA STATE LINE	P.E. (PHASE II) RECONSTRUCTION - PAVEMENTS	\$1,000,000	KANKAKEE	5	2024
ILL 114	ILL 1/17 TO INDIANA STATE LINE	LAND ACQUISITION RECONSTRUCTION - PAVEMENTS	\$500,000	KANKAKEE	5	2024
ILL 114	ILL 1/17 TO INDIANA STATE LINE	UTILITY ADJUSTMENT RECONSTRUCTION - PAVEMENTS	\$100,000	KANKAKEE	5	2025-2029

**FY 2024-2029 Rebuild Illinois
Highway Improvement Program
District 3
State Highways**

Route / Street	Location	Improvements	Est. Cost	County	MYP Years	
		TAMP Category			Past	Current
ILL 114	ILL 1/17 TO INDIANA STATE LINE	CONSTRUCTION ENGINEERING	\$1,500,000	KANKAKEE	5	2025-2029
		RECONSTRUCTION - PAVEMENTS				
ILL 115	US 45/52 (WATER ST) TO JEFFERY ST IN KANKAKEE Miles = 0.47	PAVEMENT REPLACEMENT	\$3,000,000	KANKAKEE	6	2025-2029
		RECONSTRUCTION - PAVEMENTS				
ILL 115	US 45/52 (WATER ST) TO JEFFERY ST IN KANKAKEE	P.E. (PHASE II)	\$1,000,000	KANKAKEE	5	2024
		RECONSTRUCTION - PAVEMENTS				
ILL 115	US 45/52 (WATER ST) TO JEFFERY ST IN KANKAKEE	LAND ACQUISITION	\$500,000	KANKAKEE	5	2024
		RECONSTRUCTION - PAVEMENTS				

**FY 2024-2029 Rebuild Illinois
Highway Improvement Program
District 3
State Highways**

Route / Street	Location	Improvements	Est. Cost	County	MYP Years	
		TAMP Category			Past	Current
ILL 115	US 45/52 (WATER ST) TO JEFFERY ST IN KANKAKEE	UTILITY ADJUSTMENT	\$100,000	KANKAKEE	5	2025-2029

RECONSTRUCTION - PAVEMENTS

ILL 115	US 45/52 (WATER ST) TO JEFFERY ST IN KANKAKEE	CONSTRUCTION ENGINEERING	\$1,500,000	KANKAKEE	5	2025-2029
---------	---	--------------------------	-------------	----------	---	-----------

RECONSTRUCTION - PAVEMENTS

ILL 115	S 6000W RD N OF IRWIN TO 1.1 MI W OF CURTIS AVE W OF KANKAKEE Miles = 6.98	DESIGNED OVERLAY	\$4,800,000	KANKAKEE	1	2025-2029
---------	--	------------------	-------------	----------	---	-----------

Roadway Information

Miles	AADT	Truck Pct	NHS
3.31	100	13.0	N
0.77	100	13.0	N
0.25	2,700	4.8	N
2.65	2,700	4.8	N

REHABILITATION - PAVEMENTS

ILL 115	STREAM 0.5 MI S OF CH 4	CULVERT REPLACEMENT	\$800,000	KANKAKEE	4	2025-2029
---------	-------------------------	---------------------	-----------	----------	---	-----------

BRIDGE BUNDLING PROJECT

MISCELLANEOUS IMPROVEMENTS

**FY 2024-2029 Rebuild Illinois
Highway Improvement Program
District 3
State Highways**

Route / Street	Location	Improvements	Est. Cost	County	MYP Years	
		TAMP Category			Past	Current
ILL 115	STREAM 1.7 MI S OF CH 4 <i>BRIDGE BUNDLING PROJECT</i>	CULVERT REPLACEMENT	\$800,000	KANKAKEE	4	2025-2029
		MISCELLANEOUS IMPROVEMENTS				
ILL 115	STREAM 3.4 MI E OF LEHIGH RD <i>BRIDGE BUNDLING PROJECT</i>	CULVERT REPLACEMENT	\$620,000	KANKAKEE	2	2025-2029
		MISCELLANEOUS IMPROVEMENTS				
ILL 115	DRAINAGE DITCH 3.7 MI S OF ILL 116	BRIDGE SUPERSTRUCTURE REPLACE	\$1,000,000	FORD	5	2025-2029
		REHABILITATION - BRIDGES				
ILL 115	STREAM 5.6 MI S OF US 24	CULVERT REPLACEMENT	\$600,000	FORD	4	2024
		MISCELLANEOUS IMPROVEMENTS				
ILL 115	DITCH 0.3 MI N OF ILL 54	CULVERT REPLACEMENT	\$300,000	FORD	2	2025-2029
		MISCELLANEOUS IMPROVEMENTS				

**FY 2024-2029 Rebuild Illinois
Highway Improvement Program
District 3
State Highways**

Route / Street	Location	Improvements	Est. Cost	County	MYP Years	
		TAMP Category			Past	Current
ILL 116	SHORT POINT CREEK 5.4 MI E OF ILL 251	BRIDGE REPLACEMENT	\$800,000	LIVINGSTON	3	2025-2029
		RECONSTRUCTION - BRIDGES			Structure Information	
					<u>Str Number</u>	<u>AADT</u>
					0530103	1,850
					<u>Truck Pct</u>	<u>NHS</u>
					16	N
ILL 116	SCATTERING POINT CREEK 0.5 MI W OF N 600E RD (TR 32)	BRIDGE REPLACEMENT	\$1,600,000	LIVINGSTON	3	2025-2029
		RECONSTRUCTION - BRIDGES			Structure Information	
					<u>Str Number</u>	<u>AADT</u>
					0530062	2,650
					<u>Truck Pct</u>	<u>NHS</u>
					9	N
ILL 116	STREAM 5.6 MI W OF I-55	CULVERT REPLACEMENT	\$400,000	LIVINGSTON	3	2025-2029
		MISCELLANEOUS IMPROVEMENTS				
ILL 116	0.2 MI W OF I-55 TO VERMILION RIVER IN PONTIAC Miles = 1.99	DESIGNED OVERLAY	\$3,217,000	LIVINGSTON	2	2025-2029
		REHABILITATION - PAVEMENTS			Roadway Information	
					<u>Miles</u>	<u>AADT</u>
					0.04	5,050
					<u>Truck Pct</u>	<u>NHS</u>
					8.1	N
					1.95	9,188
					7.3	Y
ILL 116	0.1 MI W OF ILL 47 TO E OF MAPLE ST IN SAUNEMIN Miles = 0.82	DESIGNED OVERLAY ADA IMPROVEMENTS	\$900,000	LIVINGSTON	1	2025-2029
		REHABILITATION - PAVEMENTS			Roadway Information	
					<u>Miles</u>	<u>AADT</u>
					0.82	1,768
					<u>Truck Pct</u>	<u>NHS</u>
					11.9	N

**FY 2024-2029 Rebuild Illinois
Highway Improvement Program
District 3
State Highways**

Route / Street	Location	Improvements	Est. Cost	County	MYP Years	
		TAMP Category			Past	Current
ILL 116	FORD CO LINE TO 0.3 MI W OF I-57 Miles = 8.22	DESIGNED OVERLAY	\$5,900,000	IROQUOIS	5	2024
		REHABILITATION - PAVEMENTS				
Roadway Information						
<u>Miles</u>	<u>AADT</u>	<u>Truck Pct</u>	<u>NHS</u>			
8.22	857	24.0	N			
ILL 116	DITCH 0.5 MI E OF N 200E RD	CULVERT REPLACEMENT	\$300,000	IROQUOIS	1	2025-2029
		MISCELLANEOUS IMPROVEMENTS				
ILL 126	ILL 71 TO WILL CO LINE Miles = 9.17	PAVEMENT REPLACEMENT	\$24,000,000	KENDALL	2	2025-2029
		RECONSTRUCTION - PAVEMENTS				
ILL 126	ILL 71 TO WILL CO LINE	P.E. (PHASE I)	\$750,000	KENDALL	2	2024
		RECONSTRUCTION - PAVEMENTS				
ILL 126	ILL 71 TO WILL CO LINE	P.E. (PHASE II)	\$1,000,000	KENDALL	2	2025-2029
		RECONSTRUCTION - PAVEMENTS				
ILL 126	ILL 71 TO WILL CO LINE	LAND ACQUISITION	\$500,000	KENDALL	2	2025-2029
		RECONSTRUCTION - PAVEMENTS				

**FY 2024-2029 Rebuild Illinois
Highway Improvement Program
District 3
State Highways**

Route / Street	Location	Improvements	Est. Cost	County	MYP Years	
		TAMP Category			Past	Current
ILL 126	ILL 71 TO WILL CO LINE	UTILITY ADJUSTMENT	\$500,000	KENDALL	2	2025-2029
		RECONSTRUCTION - PAVEMENTS				
ILL 126	ILL 71 TO WILL CO LINE	CONSTRUCTION ENGINEERING	\$1,000,000	KENDALL	2	2025-2029
		RECONSTRUCTION - PAVEMENTS				
ILL 126	STREAM 0.2 MI E OF SCHLAPP RD	CULVERT REPLACEMENT	\$300,000	KENDALL	2	2025-2029
		MISCELLANEOUS IMPROVEMENTS				
ILL 165	DITCH 0.4 MI W OF ILL 47	CULVERT REPLACEMENT	\$300,000	FORD	1	2025-2029
		MISCELLANEOUS IMPROVEMENTS				
ILL 170	US 6 TO S OF SOUTH ST IN SENECA Miles = 1.20	PAVEMENT REPLACEMENT ADA IMPROVEMENTS	\$8,600,000	LASALLE	5	2025-2029
		RECONSTRUCTION - PAVEMENTS				

**FY 2024-2029 Rebuild Illinois
Highway Improvement Program
District 3
State Highways**

Route / Street	Location	Improvements	Est. Cost	County	MYP Years		
		TAMP Category			Past	Current	
ILL 170	US 6 TO S OF SOUTH ST IN SENECA	RR CROSSING IMPROVEMENT RR INSURANCE RR FLAGGER MISCELLANEOUS	\$300,000	LASALLE	2	2025-2029	
		RECONSTRUCTION - PAVEMENTS					
ILL 170	US 6 TO S OF SOUTH ST IN SENECA	RR ENGINEERING	\$30,000	LASALLE	2	2024	
		RECONSTRUCTION - PAVEMENTS					
ILL 170	US 6 TO S OF SOUTH ST IN SENECA	UTILITY ADJUSTMENT	\$500,000	LASALLE	5	2025-2029	
		RECONSTRUCTION - PAVEMENTS					
ILL 170	US 6 TO S OF SOUTH ST IN SENECA	CONSTRUCTION ENGINEERING	\$1,500,000	LASALLE	5	2025-2029	
		RECONSTRUCTION - PAVEMENTS					
ILL 170	I&M CANAL 0.4 MI S OF US 6 IN SENECA	BRIDGE REPLACEMENT	\$800,000	LASALLE	2	2025-2029	
		RECONSTRUCTION - BRIDGES					Structure Information
				Str Number	AADT	Truck Pct	NHS
				0500069	5,750	9	N

**FY 2024-2029 Rebuild Illinois
Highway Improvement Program
District 3
State Highways**

Route / Street	Location	Improvements	Est. Cost	County	MYP Years	
		TAMP Category			Past	Current
ILL 170	RAT RUN CREEK 0.6 MI S OF US 6 IN SENECA	CULVERT REPLACEMENT	\$600,000	LASALLE	2	2025-2029
		MISCELLANEOUS IMPROVEMENTS				
ILL 170	0.2 MI S OF RIVER RD IN SENECA TO ILL 17 Miles = 15.95	DESIGNED OVERLAY	\$10,200,000	LASALLE LIVINGSTON	4	2025-2029
		REHABILITATION - PAVEMENTS				
Roadway Information						
<u>Miles</u>	<u>AADT</u>	<u>Truck Pct</u>	<u>NHS</u>			
14.89	1,582	13.3	N			
1.06	900	11.1	N			
ILL 170	ILL 17 TO ILL 23 Miles = 7.22	DESIGNED OVERLAY	\$5,000,000	LIVINGSTON	3	2025-2029
		REHABILITATION - PAVEMENTS				
Roadway Information						
<u>Miles</u>	<u>AADT</u>	<u>Truck Pct</u>	<u>NHS</u>			
7.22	1,156	9.8	N			
ILL 178	ILL 71 TO ED LAMBERT RD Miles = 4.32	DESIGNED OVERLAY	\$2,500,000	LASALLE	3	2025-2029
		REHABILITATION - PAVEMENTS				
Roadway Information						
<u>Miles</u>	<u>AADT</u>	<u>Truck Pct</u>	<u>NHS</u>			
4.32	2,259	11.9	N			
ILL 251	0.1 MI S OF RICHARD MOYLE SR HWY IN OGLESBY TO 0.5 MI S OF ILL 71 Miles = 2.16	DESIGNED OVERLAY	\$2,000,000	LASALLE	3	2025-2029
		REHABILITATION - PAVEMENTS				
Roadway Information						
<u>Miles</u>	<u>AADT</u>	<u>Truck Pct</u>	<u>NHS</u>			
1.15	4,050	60.0	Y			
1.01	2,727	4.7	N			

**FY 2024-2029 Rebuild Illinois
Highway Improvement Program
District 3
State Highways**

Route / Street	Location	Improvements TAMP Category	Est. Cost	County	MYP Years	
					Past	Current
EARLVILLE SPUR	US 34 W OF RR TO US 34 0.2 MI E OF RAVE ROAD Miles = 2.35	DESIGNED OVERLAY NEW SHOULDERS ADA IMPROVEMENTS REHABILITATION - PAVEMENTS	\$2,600,000	LASALLE	1	2024
Roadway Information						
<u>Miles</u>	<u>AADT</u>	<u>Truck Pct</u>	<u>NHS</u>			
2.35	871	4.5	N			
MOREY RD SENECA RD	MOREY RD: NETTLE CREEK RD TO SENECA RD; SENECA RD: MOREY RD TO 0.1 MI S OF MOREY RD	STANDARD OVERLAY NEW SHOULDERS MAINTENANCE - PAVEMENTS	\$500,000	GRUNDY	1	2024
OLD ILL 45	CH 4 IN CLIFTON TO ILL 116 IN ASHKUM Miles = 3.20	DESIGNED OVERLAY ADA IMPROVEMENTS REHABILITATION - PAVEMENTS	\$1,700,000	IROQUOIS	2	2025-2029
Roadway Information						
<u>Miles</u>	<u>AADT</u>	<u>Truck Pct</u>	<u>NHS</u>			
3.20	1,600	3.6	N			
OLD ROUTE 66	WOLF CREEK 0.3 MI SW OF E 2200N RD	BRIDGE REPLACEMENT RECONSTRUCTION - BRIDGES	\$800,000	LIVINGSTON	1	2025-2029
Structure Information						
	<u>Str Number</u>	<u>AADT</u>	<u>Truck Pct</u>	<u>NHS</u>		
	0530011	2,850	7	N		
OLD US 6	N 29TH RD TO 0.8 MI E AT US 6 Miles = 0.84	STANDARD OVERLAY REHABILITATION - PAVEMENTS	\$250,000	LASALLE	1	2025-2029
Roadway Information						
<u>Miles</u>	<u>AADT</u>	<u>Truck Pct</u>	<u>NHS</u>			
0.84	50	0.0	N			

**FY 2024-2029 Rebuild Illinois
Highway Improvement Program
District 3
State Highways**

Route / Street	Location	Improvements	Est. Cost	County	MYP Years	
		TAMP Category			Past	Current
OLD US 66	PRAIRIE ST IN ODELL TO GRUNDY CO LINE Miles = 9.95	DESIGNED OVERLAY	\$6,600,000	LIVINGSTON	5	2025-2029
		REHABILITATION - PAVEMENTS				
Roadway Information						
<u>Miles</u>	<u>AADT</u>	<u>Truck Pct</u>	<u>NHS</u>			
6.78	1,519	6.7	N			
3.17	1,246	5.8	N			
TISKILWA SPUR	0.7 MI N OF LOVERS LANE RD IN PRINCETON TO 0.3 MI S OF 1075N RD Miles = 5.02	DESIGNED OVERLAY	\$3,900,000	BUREAU	3	2024
		REHABILITATION - PAVEMENTS				
Roadway Information						
<u>Miles</u>	<u>AADT</u>	<u>Truck Pct</u>	<u>NHS</u>			
0.17	1,700	4.4	N			
4.85	1,261	6.2	N			
US 6 FR	0.1 MI W OF 1600 E RD TO 1800 E ST Miles = 2.08	STANDARD OVERLAY	\$284,000	BUREAU	1	2025-2029
		REHABILITATION - PAVEMENTS				
Roadway Information						
<u>Miles</u>	<u>AADT</u>	<u>Truck Pct</u>	<u>NHS</u>			
2.08		0.0	N			
VARIOUS	DISTRICTWIDE ACCESSIBLE PEDESTRIAN SIGNALS (APS)	PEDESTRIAN SIGNALS	\$1,000,000	DISTRICT-WIDE	2	2025-2029
		MISCELLANEOUS IMPROVEMENTS				
VARIOUS	PAVEMENT PRESERVATION	SMART OVERLAY MICROSURFACING 1 PASS MICROSURFACING 2 PASS LONGITUDINAL JOINT REPAIR CRACK & JOINT SEALING	\$33,575,000	DISTRICT-WIDE	4	2025-2029
		PRESERVATION - PAVEMENTS				

**FY 2024-2029 Rebuild Illinois
Highway Improvement Program
District 3
State Highways**

Route / Street	Location	Improvements	Est. Cost	County	MYP Years	
		TAMP Category			Past	Current
VARIOUS	BRIDGE DECK SEALING	BRIDGE DECK SEALING	\$500,000	DISTRICT-WIDE	6	2024
		PRESERVATION - BRIDGES				
VARIOUS	BRIDGE DECK SEALING	BRIDGE DECK SEALING	\$2,500,000	DISTRICT-WIDE	5	2025-2029
		PRESERVATION - BRIDGES				
VARIOUS	HIGHWAY SAFETY IMPROVEMENT PROGRAM PROJECTS	SAFETY IMPROVEMENTS	\$5,256,000	DISTRICT-WIDE	6	2024
		SAFETY				
VARIOUS	HIGHWAY SAFETY IMPROVEMENT PROGRAM PROJECTS	SAFETY IMPROVEMENTS	\$28,469,000	DISTRICT-WIDE	5	2025-2029
		SAFETY				
VARIOUS	ON-CALL ENGINEERING	PRELIMINARY ENGINEERING	\$7,000,000	DISTRICT-WIDE	1	2024
		MISCELLANEOUS IMPROVEMENTS				
VARIOUS	ON-CALL ENGINEERING SURVEYS FOR LAND ACQUISITION	P.E. SURVEYS (ROW)	\$800,000	DISTRICT-WIDE	1	2024
		MISCELLANEOUS IMPROVEMENTS				

**FY 2024-2029 Rebuild Illinois
Highway Improvement Program
District 3
State Highways**

Route / Street	Location	Improvements	Est. Cost	County	MYP Years	
		TAMP Category			Past	Current
VARIOUS	LOCAL ROADS CONSULTANT	P.E. PROJECT MANAGERS	\$750,000	DISTRICT-WIDE	2	2024
		MISCELLANEOUS IMPROVEMENTS				
VARIOUS	LAND ACQUISITION CONSULTANT	P.E. PROJECT MANAGERS	\$1,000,000	DISTRICT-WIDE	1	2024
		MISCELLANEOUS IMPROVEMENTS				
VARIOUS	OPERATIONS CONSULTANT	P.E. PROJECT MANAGERS	\$500,000	DISTRICT-WIDE	2	2024
		MISCELLANEOUS IMPROVEMENTS				
VARIOUS	ON-CALL ENGINEERING	P.E. SOILS (PHASE I)	\$750,000	DISTRICT-WIDE	2	2024
		MISCELLANEOUS IMPROVEMENTS				
VARIOUS	ON-CALL ENGINEERING	CONSTRUCTION ENGINEERING	\$5,000,000	DISTRICT-WIDE	5	2024
		MISCELLANEOUS IMPROVEMENTS				

**FY 2024-2029 Rebuild Illinois
Highway Improvement Program
District 3
State Highways**

Route / Street	Location	Improvements	Est. Cost	County	MYP Years			
		TAMP Category			Past	Current		
VARIOUS	ON-CALL ENGINEERING	CONSTRUCTION ENGINEERING	\$4,000,000	DISTRICT-WIDE	5	2025-2029		
		MISCELLANEOUS IMPROVEMENTS						
VARIOUS	DISTRICTWIDE <i>BRIDGE BUNDLING PROJECT</i>	CONSTRUCTION ENGINEERING	\$800,000		2	2025-2029		
		MISCELLANEOUS IMPROVEMENTS						
VARIOUS	DISTRICT MISCELLANEOUS	MISCELLANEOUS PROJECTS	\$500,000	DISTRICT-WIDE	1	2024		
		MISCELLANEOUS IMPROVEMENTS						
VARIOUS	MISCELLANEOUS RR CROSSING IMPROVEMENTS	RR CROSSING IMPROVEMENT	\$300,000	DISTRICT-WIDE	1	2024		
		MISCELLANEOUS IMPROVEMENTS						
WATER ST / N 4550TH RD	INDIAN CREEK 0.4 MI N OF US 34 IN EARLVILLE	BRIDGE REPLACEMENT	\$1,300,000	LASALLE	5	2025-2029		
		RECONSTRUCTION - BRIDGES					Structure Information	
					<u>Str Number</u>	<u>AADT</u>	<u>Truck Pct</u>	<u>NHS</u>
					0500254	275	10	N

DISTRICT 3

FY 2024-2027

PROPOSED LOCAL PROJECTS

**FY 2024-2027 Rebuild Illinois
Highway Improvement Program
District 3
Local Highways**

Route / Street	Location	Improvements	Est. Cost	County	MYP Years	
		TAMP Category			Past	Current
2500 E RD	AT TRIB MASTERS CREEK 4 MI W OF LA MOILLE	BRIDGE REPLACEMENT	\$350,000	BUREAU	2	2024
		RECONSTRUCTION - BRIDGES				
2500 E RD	AT TRIB MASTERS CREEK 4 MI W OF LA MOILLE	CONSTRUCTION ENGINEERING	\$14,000	BUREAU	2	2024
		RECONSTRUCTION - BRIDGES				
2500 N RD	AT MASTERS CREEK 3 MI SE OF OHIO	BRIDGE REPLACEMENT	\$350,000	BUREAU	4	2024
		RECONSTRUCTION - BRIDGES				
2500 N RD	AT MASTERS CREEK 3 MI SE OF OHIO	CONSTRUCTION ENGINEERING	\$14,000	BUREAU	4	2024
		RECONSTRUCTION - BRIDGES				
500 E RD	AT MOLE CREEK 4 MI SE OF LONG POINT	BRIDGE REPLACEMENT	\$450,000	LIVINGSTON	7	2024
		RECONSTRUCTION - BRIDGES				
600 AVE N	AT SILVER CREEK 7 MI S OF BUDA	BRIDGE REPLACEMENT	\$350,000	BUREAU	8	2025-2029
		RECONSTRUCTION - BRIDGES				

**FY 2024-2027 Rebuild Illinois
Highway Improvement Program
District 3
Local Highways**

Route / Street	Location	Improvements	Est. Cost	County	MYP Years	
		TAMP Category			Past	Current
600 AVE N	AT SILVER CREEK 7 MI S OF BUDA	CONSTRUCTION ENGINEERING	\$14,000	BUREAU	8	2025-2029
		RECONSTRUCTION - BRIDGES				
ANDERLAND RD	AT N BRANCH KISHWAUKEE RIVER 1.8 MI N OF PERRY RD	BRIDGE REPLACEMENT	\$450,000	DEKALB	3	2025-2029
		RECONSTRUCTION - BRIDGES				
ANDERLAND RD	AT N BRANCH KISHWAUKEE RIVER 1.8 MI N OF PERRY RD	CONSTRUCTION ENGINEERING	\$18,000	DEKALB	3	2025-2029
		RECONSTRUCTION - BRIDGES				
BARBER GREENE RD	PEACE RD TO SOMONAUK RD Miles = 1.14	STANDARD OVERLAY	\$481,000	DEKALB	2	2025-2029
		REHABILITATION - PAVEMENTS				
BARBER GREENE RD	PEACE RD TO SOMONAUK RD	CONSTRUCTION ENGINEERING	\$19,000	DEKALB	2	2025-2029
		REHABILITATION - PAVEMENTS				
CALHOUN ST	AT I&M CANAL S OF RIVER RD IN MORRIS	BRIDGE REPLACEMENT	\$1,430,000	GRUNDY	2	2024
		RECONSTRUCTION - BRIDGES				

**FY 2024-2027 Rebuild Illinois
Highway Improvement Program
District 3
Local Highways**

Route / Street	Location	Improvements	Est. Cost	County	MYP Years	
		TAMP Category			Past	Current
CH 1 2600 N RD	W OF I-55 OVERPASS TO OLD ROUTE 66 Miles = 0.70	STANDARD OVERLAY	\$394,000	LIVINGSTON	2	2024
		REHABILITATION - PAVEMENTS				
CH 2 LODA LAKE RD 800 N RD	ILL 115 TO IROQUOIS CO LINE / 1800 E RD Miles = 3.00	STANDARD OVERLAY	\$800,000	FORD	2	2025-2029
		REHABILITATION - PAVEMENTS				
CH 3 CAMPUS RD	AT BROUGHTON CREEK 1 MI N OF CAMPUS	BRIDGE REPLACEMENT	\$1,250,000	LIVINGSTON	4	2024
		RECONSTRUCTION - BRIDGES				
CH 3 4000 E RD	CH 37 TO IROQUOIS CO LINE Miles = 1.00	STANDARD OVERLAY	\$349,000	KANKAKEE	4	2024
		REHABILITATION - PAVEMENTS				
CH 4 N 30TH RD / MORRIS BLKTP	ILL 71 TO GRUNDY CO LINE Miles = 10.08	SAFETY IMPROVEMENTS STANDARD OVERLAY	\$3,000,000	LASALLE	1	2025-2029
		SAFETY				
CH 4 3RD AVE	CH 24 TO EVERGREEN ST Miles = 4.80	DESIGNED OVERLAY	\$1,700,000	IROQUOIS	3	2025-2029
		REHABILITATION - PAVEMENTS				

**FY 2024-2027 Rebuild Illinois
Highway Improvement Program
District 3
Local Highways**

Route / Street	Location	Improvements	Est. Cost	County	MYP Years	
		TAMP Category			Past	Current
CH 6 FAIRBURY RD	2000 N RD TO CH 8 Miles = 8.48	STANDARD OVERLAY	\$2,500,000	LIVINGSTON	4	2024
		REHABILITATION - PAVEMENTS				
CH 7 PERRY RD	LEE CO LINE TO S 1ST ST Miles = 7.67	DESIGNED OVERLAY	\$2,200,000	DEKALB	3	2025-2029
		REHABILITATION - PAVEMENTS				
CH 7 PERRY RD	LEE CO LINE TO S 1ST ST	CONSTRUCTION ENGINEERING	\$88,000	DEKALB	3	2025-2029
		REHABILITATION - PAVEMENTS				
CH 8 WYANET-WALNUT RD WYANET RD	CH 8 / WYANET-WALNUT RD: LEE CO LINE TO ILL 92; CH 8 / WYANET RD: ECL OF WALNUT TO CH 22 / 2600 N AVE Miles = 3.50	STANDARD OVERLAY	\$1,000,000	BUREAU	4	2024
		REHABILITATION - PAVEMENTS				
CH 8 GALLAHUE RD E2800N RD	AT UNNAMED STREAM 0.1 MI E OF N 1200 E RD	BRIDGE REPLACEMENT	\$900,000	FORD	1	2025-2029
		RECONSTRUCTION - BRIDGES				
CH 9 MANTENO-DESELM RD	0.1 MI W OF US 45/52 TO 0.1 MI E OF SPRUCE ST Miles = 1.23	RECONSTRUCTION TRAF SIGNAL INSTALLATION	\$5,500,000	KANKAKEE	2	2024
		RECONSTRUCTION - PAVEMENTS				

**FY 2024-2027 Rebuild Illinois
Highway Improvement Program
District 3
Local Highways**

Route / Street	Location	Improvements	Est. Cost	County	MYP Years	
		TAMP Category			Past	Current
CH 9 KEMPTON RD	1200 E RD / CO LINE RD TO ILL 115 Miles = 1.98	STANDARD OVERLAY	\$600,000	FORD	7	2024
		REHABILITATION - PAVEMENTS				
CH 11 RIDGE RD	BLACK RD TO HOLT RD Miles = 4.52	RECONSTRUCTION	\$20,500,000	KENDALL	1	2025-2029
		RECONSTRUCTION - PAVEMENTS				
CH 11 N 1500 E RD OLD AIRPORT RD	0.4 MI S OF LINCOLN ST IN PONTIAC TO E 1500 N RD Miles = 1.51	RECONSTRUCTION	\$1,750,000	LIVINGSTON	1	2025-2029
		RECONSTRUCTION - PAVEMENTS				
CH 12 2200 N AVE	AT BIG BUREAU CREEK 6 M NE OF PRINCETON	BRIDGE REPLACEMENT	\$4,200,000	BUREAU	2	2025-2029
		RECONSTRUCTION - BRIDGES				
CH 12 2200N RD	AT E BUREAU CREEK 2 MI W OF ARLINGTON	BRIDGE REPLACEMENT	\$350,000	BUREAU	1	2024
		RECONSTRUCTION - BRIDGES				
CH 12 2200N RD	AT E BUREAU CREEK 2 MI W OF ARLINGTON	CONSTRUCTION ENGINEERING	\$14,000	BUREAU	1	2024
		RECONSTRUCTION - BRIDGES				

**FY 2024-2027 Rebuild Illinois
Highway Improvement Program
District 3
Local Highways**

Route / Street	Location	Improvements	Est. Cost	County	MYP Years	
		TAMP Category			Past	Current
CH 16 KANGLEY RD	LASALLE CO LINE TO ILL 17 Miles = 3.14	STANDARD OVERLAY	\$850,000	LIVINGSTON	2	2025-2029
		REHABILITATION - PAVEMENTS				
CH 16 N 300 E RD	AT PRAIRIE CREEK 1.5 MI S OF ILL 17	BRIDGE SUPERSTRUCTURE REPLACE	\$600,000	LIVINGSTON	3	2024
		REHABILITATION - BRIDGES				
CH 17 N 8000E RD	AT EXLINE SLOUGH 5.9 MI NE OF MANTENO	BRIDGE REPLACEMENT	\$500,000	KANKAKEE	1	2024
		RECONSTRUCTION - BRIDGES				
CH 23 BOTTOM RD	CH 24 TO ILL 29 Miles = 7.72	DESIGNED OVERLAY	\$2,000,000	BUREAU	1	2025-2029
		REHABILITATION - PAVEMENTS				
CH 24 BUDA RD	US 34 TO CH 8 Miles = 9.21	DESIGNED OVERLAY	\$2,300,000	BUREAU	1	2025-2029
		REHABILITATION - PAVEMENTS				
CH 28 1050 E RD	AT IDA CREEK 1.1 MI S OF ILL 23	BRIDGE REPLACEMENT	\$750,000	LIVINGSTON	3	2025-2029
		RECONSTRUCTION - BRIDGES				

**FY 2024-2027 Rebuild Illinois
Highway Improvement Program
District 3
Local Highways**

Route / Street	Location	Improvements	Est. Cost	County	MYP Years	
		TAMP Category			Past	Current
CH 31 2230 E RD	AT IROQUOIS RIVER 1 MI N OF WATSEKA	BRIDGE REPLACEMENT	\$4,000,000	IROQUOIS	5	2025-2029
		RECONSTRUCTION - BRIDGES				
CH 41 E 1351 RD	DEKALB CO LINE TO BROWN ST Miles = 2.84	STANDARD OVERLAY	\$494,000	LASALLE	5	2024
		REHABILITATION - PAVEMENTS				
CH 41 ESSEX RD	WILL CO LINE TO SOUTH ST Miles = 1.88	STANDARD OVERLAY	\$654,000	KANKAKEE	5	2025-2029
		REHABILITATION - PAVEMENTS				
CH 41C GRAND RIDGE RD	AT HOG RUN 0.1 MI E OF LASALLE RD, AT BILLS RUN 0.6 MI E OF KINSMAN RD, AT WAUPECAN CREEK 0.6 MI E OF BUFFALO RD	BRIDGE REPLACEMENT	\$1,900,000	GRUNDY	5	2024
		RECONSTRUCTION - BRIDGES				
CH 47 1200 N RD	FORD CO LINE TO ILL 54 Miles = 0.81	STANDARD OVERLAY	\$540,000	IROQUOIS	5	2024
		REHABILITATION - PAVEMENTS				
CH 51 N 2753RD RD	N 2871ST RD TO WALBRIDGE CREEK BRIDGE Miles = 4.17	STANDARD OVERLAY	\$2,100,000	LASALLE	4	2025-2029
		REHABILITATION - PAVEMENTS				

**FY 2024-2027 Rebuild Illinois
Highway Improvement Program
District 3
Local Highways**

Route / Street	Location	Improvements	Est. Cost	County	MYP Years	
		TAMP Category			Past	Current
CHERRY VALLEY RD STONE QUARRY RD	CHERRY VALLEY RD: BOONE CO LINE TO GENOA RD; STONE QUARRY RD: BOONE CO LINE TO CHERRY VALLEY RD Miles = 7.65	DESIGNED OVERLAY	\$3,190,000	DEKALB	1	2025-2029
		REHABILITATION - PAVEMENTS				
CHERRY VALLEY RD STONE QUARRY RD	CHERRY VALLEY RD: BOONE CO LINE TO GENOA RD; STONE QUARRY RD: BOONE CO LINE TO CHERRY VALLEY RD	CONSTRUCTION ENGINEERING	\$128,000	DEKALB	1	2025-2029
		REHABILITATION - PAVEMENTS				
CHICAGO RD ROLLO RD W SUYDAM RD	CHICAGO RD: LEE CO LINE TO SHABBONA RD; ROLLO RD: CHICAGO RD TO W SUYDAM RD; W SUYDAM RD: ROLLO RD TO LASALLE CO LINE Miles = 7.94	DESIGNED OVERLAY	\$1,615,000	DEKALB	2	2024
		REHABILITATION - PAVEMENTS				
CHICAGO RD ROLLO RD W SUYDAM RD	CHICAGO RD: LEE CO LINE TO SHABBONA RD; ROLLO RD: CHICAGO RD TO W SUYDAM RD; W SUYDAM RD: ROLLO RD TO LASALLE CO LINE	CONSTRUCTION ENGINEERING	\$92,000	DEKALB	2	2024
		REHABILITATION - PAVEMENTS				
CLARENCE RD 2600 E RD	600 N RD TO ILL 9 Miles = 2.01	STANDARD OVERLAY	\$400,000	FORD	5	2025-2029
		REHABILITATION - PAVEMENTS				

**FY 2024-2027 Rebuild Illinois
Highway Improvement Program
District 3
Local Highways**

Route / Street	Location	Improvements	Est. Cost	County	MYP Years	
		TAMP Category			Past	Current
CLARENCE RD 2600 E RD	AT SUGAR CREEK 1.6 MI S OF ILL 9	BRIDGE REPLACEMENT	\$400,000	FORD	2	2025-2029
		RECONSTRUCTION - BRIDGES				
CLEVELAND ST	ILL 89 TO BNSF RR Miles = 0.86	CHIP SEAL-A1	\$203,000	BUREAU	2	2025-2029
		PRESERVATION - PAVEMENTS				
CLEVELAND ST	ILL 89 TO BNSF RR	CONSTRUCTION ENGINEERING	\$13,000	BUREAU	2	2025-2029
		PRESERVATION - PAVEMENTS				
E 980 NORTH RD	ILL 49 TO MILFORD WCL Miles = 9.52	STANDARD OVERLAY	\$3,600,000	IROQUOIS	3	2025-2029
		REHABILITATION - PAVEMENTS				
GARDNER RD	AT W FORK MAZON RIVER 0.1 M E OF DWIGHT RD	BRIDGE REPLACEMENT	\$925,000	GRUNDY	4	2025-2029
		RECONSTRUCTION - BRIDGES				
GLIDDEN RD	ILL 72 TO ILL 64 Miles = 6.53	DESIGNED OVERLAY	\$2,600,000	DEKALB	4	2024
		REHABILITATION - PAVEMENTS				

**FY 2024-2027 Rebuild Illinois
Highway Improvement Program
District 3
Local Highways**

Route / Street	Location	Improvements	Est. Cost	County	MYP Years	
		TAMP Category			Past	Current
GLIDDEN RD	ILL 72 TO ILL 64	CONSTRUCTION ENGINEERING	\$100,000	DEKALB	4	2024
		REHABILITATION - PAVEMENTS				
GLIDDEN RD	ILL 64 TO BETHANY RD Miles = 2.58	DESIGNED OVERLAY	\$1,812,000	DEKALB	2	2025-2029
		REHABILITATION - PAVEMENTS				
GLIDDEN RD	ILL 64 TO BETHANY RD	CONSTRUCTION ENGINEERING	\$70,000	DEKALB	2	2025-2029
		REHABILITATION - PAVEMENTS				
HOWISON RD	AT LITTLE ROCK CREEK 2.6 MI N OF US 30	BRIDGE REPLACEMENT	\$700,000	DEKALB	1	2025-2029
		RECONSTRUCTION - BRIDGES				
HOWISON RD	AT LITTLE ROCK CREEK 2.6 MI N OF US 30	CONSTRUCTION ENGINEERING	\$28,000	DEKALB	1	2025-2029
		RECONSTRUCTION - BRIDGES				
KELLY ST	AT PRAIRIE CREEK N OF BLUFF ST	BRIDGE REPLACEMENT	\$1,000,000	LASALLE	3	2025-2029
		RECONSTRUCTION - BRIDGES				

**FY 2024-2027 Rebuild Illinois
Highway Improvement Program
District 3
Local Highways**

Route / Street	Location	Improvements	Est. Cost	County	MYP Years	
		TAMP Category			Past	Current
LAFAYETTE ST ERICKSON ST	LAFAYETTE ST: BOYCE MEMORIAL DR TO LASALLE ST (ILL 23); ERICKSON ST: STATE ST TO ILL 23 Miles = 1.31	RECONSTRUCTION	\$2,250,000	LASALLE	1	2025-2029
		RECONSTRUCTION - PAVEMENTS				
LUCINDA AVE	ANNIE GLIDDEN RD TO S BRANCH KISHWAUKEE RIVER Miles = 0.66	INTERSECTION RECONSTN DESIGNED OVERLAY	\$1,850,000	DEKALB	1	2024
		RECONSTRUCTION - PAVEMENTS				
LUCINDA AVE	ANNIE GLIDDEN RD TO S BRANCH KISHWAUKEE RIVER	CONSTRUCTION ENGINEERING	\$74,000	DEKALB	1	2024
		RECONSTRUCTION - PAVEMENTS				
MINKLER RD	AT MORGAN CREEK 1.7 MI S OF ILL 71 IN OSWEGO	BRIDGE REPLACEMENT	\$1,500,000	KENDALL	2	2025-2029
		RECONSTRUCTION - BRIDGES				
N 600 E RD	AT PRAIRIE CREEK 0.8 MI S OF ILL 17	BRIDGE REPLACEMENT	\$600,000	LIVINGSTON	1	2025-2029
		RECONSTRUCTION - BRIDGES				
PARK ST BILGER ST	PARK ST: AT PRAIRIE CREEK 0.1 MI S OF E 1ST ST; BILGER ST: AT PRAIRIE CREEK 0.2 MI S OF E 1ST ST	BRIDGE REPLACEMENT	\$1,260,000	LASALLE	1	2025-2029
		RECONSTRUCTION - BRIDGES				

**FY 2024-2027 Rebuild Illinois
Highway Improvement Program
District 3
Local Highways**

Route / Street	Location	Improvements TAMP Category	Est. Cost	County	MYP Years	
					Past	Current
PEARL ST	AT S BRANCH KISHWAUKEE RIVER 0.3 MI N OF ILL 72 IN KIRKLAND	BRIDGE REPLACEMENT	\$3,122,000	DEKALB	9	2024
<i>ILLINOIS SPECIAL BRIDGE PROGRAM LOCAL PROJECT; CONTINGENT UPON LOCAL AGENCY PROVIDING MATCHING FUNDS.</i>						
RECONSTRUCTION - BRIDGES						
PEARL ST	AT S BRANCH KISHWAUKEE RIVER 0.3 MI N OF ILL 72 IN KIRKLAND	CONSTRUCTION ENGINEERING	\$124,000	DEKALB	9	2024
<i>ILLINOIS SPECIAL BRIDGE PROGRAM LOCAL PROJECT; CONTINGENT UPON LOCAL AGENCY PROVIDING MATCHING FUNDS.</i>						
RECONSTRUCTION - BRIDGES						
PLANK RD	AT LINDGREN RD	INTERSECTION RECONSTN	\$1,430,000	DEKALB	1	2025-2029
MISCELLANEOUS IMPROVEMENTS						
PLANK RD	AT LINDGREN RD	CONSTRUCTION ENGINEERING	\$55,000	DEKALB	1	2025-2029
MISCELLANEOUS IMPROVEMENTS						
PLANK RD	0.2 MI S OF ED URBAN DR TO 0.1 MI N OF MIDTOWN RD Miles = 0.69	RECONSTRUCTION	\$2,420,000	LASALLE	2	2024
RECONSTRUCTION - PAVEMENTS						

**FY 2024-2027 Rebuild Illinois
Highway Improvement Program
District 3
Local Highways**

Route / Street	Location	Improvements TAMP Category	Est. Cost	County	MYP Years	
					Past	Current
PRATT RD	AT SOMONAUK CREEK E OF SOMONAUK RD IN SANDWICH	BRIDGE REPLACEMENT	\$1,110,000	DEKALB	3	2025-2029
<i>ILLINOIS SPECIAL BRIDGE PROGRAM LOCAL PROJECT; CONTINGENT UPON LOCAL AGENCY PROVIDING MATCHING FUNDS.</i>						
RECONSTRUCTION - BRIDGES						
PRATT RD	AT SOMONAUK CREEK E OF SOMONAUK RD IN SANDWICH	CONSTRUCTION ENGINEERING	\$55,000	DEKALB	3	2025-2029
<i>ILLINOIS SPECIAL BRIDGE PROGRAM LOCAL PROJECT; CONTINGENT UPON LOCAL AGENCY PROVIDING MATCHING FUNDS.</i>						
RECONSTRUCTION - BRIDGES						
PRITCHARD RD	AT W BRANCH BIG ROCK CREEK 0.8 MI NE OF HINCKLEY	BRIDGE REPLACEMENT	\$1,250,000	DEKALB	4	2024
RECONSTRUCTION - BRIDGES						
PRITCHARD RD	AT W BRANCH BIG ROCK CREEK 0.8 MI NE OF HINCKLEY	CONSTRUCTION ENGINEERING	\$50,000	DEKALB	4	2024
RECONSTRUCTION - BRIDGES						
RICHARD HALLETT RD E 709TH RD	US 6 TO SCL OF LASALLE Miles = 0.51	DESIGNED OVERLAY	\$330,000	LASALLE	1	2025-2029
REHABILITATION - PAVEMENTS						

**FY 2024-2027 Rebuild Illinois
Highway Improvement Program
District 3
Local Highways**

Route / Street	Location	Improvements TAMP Category	Est. Cost	County	MYP Years	
					Past	Current
RIVER RD	AT DRAINAGE DITCH W OF ILL 170	BRIDGE REPLACEMENT	\$678,000	LASALLE	1	2025-2029
<i>ILLINOIS SPECIAL BRIDGE PROGRAM LOCAL PROJECT; CONTINGENT UPON LOCAL AGENCY PROVIDING MATCHING FUNDS.</i>						
RECONSTRUCTION - BRIDGES						
RIVER RD	AT DRAINAGE DITCH W OF ILL 170	CONSTRUCTION ENGINEERING	\$54,000	LASALLE	1	2025-2029
<i>ILLINOIS SPECIAL BRIDGE PROGRAM LOCAL PROJECT; CONTINGENT UPON LOCAL AGENCY PROVIDING MATCHING FUNDS.</i>						
RECONSTRUCTION - BRIDGES						
S MAIN ST	AT PERU ST IN PRINCETON	P.E. (PHASE I) P.E. (PHASE II)	\$60,000	BUREAU	1	2024
SAFETY						
S MAIN ST	AT PERU ST IN PRINCETON	INTERSECTION IMPROVEMENT	\$843,000	BUREAU	1	2024
SAFETY						
S MAIN ST	AT PERU ST IN PRINCETON	CONSTRUCTION ENGINEERING	\$30,000	BUREAU	1	2024
SAFETY						

**FY 2024-2027 Rebuild Illinois
Highway Improvement Program
District 3
Local Highways**

Route / Street	Location	Improvements	Est. Cost	County	MYP Years	
		TAMP Category			Past	Current
SOMONAUK ST	HIGH ST TO CONLIN AVE IN SYCAMORE Miles = 1.14	DESIGNED OVERLAY	\$810,000	DEKALB	4	2024
		REHABILITATION - PAVEMENTS				
SOMONAUK ST	HIGH ST TO CONLIN AVE IN SYCAMORE	CONSTRUCTION ENGINEERING	\$33,000	DEKALB	4	2024
		REHABILITATION - PAVEMENTS				
TABLER RD	AT I & M CANAL	BRIDGE REPLACEMENT	\$995,000	GRUNDY	1	2025-2029
		RECONSTRUCTION - BRIDGES				
<i>ILLINOIS SPECIAL BRIDGE PROGRAM LOCAL PROJECT; CONTINGENT UPON LOCAL AGENCY PROVIDING MATCHING FUNDS.</i>						
TABLER RD	AT I & M CANAL	CONSTRUCTION ENGINEERING	\$80,000	GRUNDY	1	2025-2029
		RECONSTRUCTION - BRIDGES				
<i>ILLINOIS SPECIAL BRIDGE PROGRAM LOCAL PROJECT; CONTINGENT UPON LOCAL AGENCY PROVIDING MATCHING FUNDS.</i>						
THAWVILLE RD 1900 N RD	AT UNNAMED STREAM E OF ILL 115	BRIDGE REPLACEMENT	\$400,000	FORD	2	2024
		RECONSTRUCTION - BRIDGES				

**FY 2024-2027 Rebuild Illinois
Highway Improvement Program
District 3
Local Highways**

Route / Street	Location	Improvements	Est. Cost	County	MYP Years	
		TAMP Category			Past	Current
TR 18C 400 E RD	AT SCATTERING POINT 1 MI S OF FLANAGAN	BRIDGE REPLACEMENT	\$475,000	LIVINGSTON	5	2024
		RECONSTRUCTION - BRIDGES				
TR 24A N 500E RD	AT SCATTERING POINT CREEK N OF ILL 116	BRIDGE REPLACEMENT	\$400,000	LIVINGSTON	1	2025-2029
		RECONSTRUCTION - BRIDGES				
TR 47 E 2700 N RD	W FORK MAZON RIVER 1 MI N OF ODELL	BRIDGE REPLACEMENT	\$400,000	LIVINGSTON	1	2025-2029
		RECONSTRUCTION - BRIDGES				
TR 71 ALDRICH RD	AT S BRANCH KISHWAUKEE RIVER 0.1 MI E OF PLEASANT HILL RD	BRIDGE REPLACEMENT	\$2,500,000	DEKALB	2	2025-2029
		RECONSTRUCTION - BRIDGES				
TR 71 ALDRICH RD	AT S BRANCH KISHWAUKEE RIVER 0.1 MI E OF PLEASANT HILL RD	CONSTRUCTION ENGINEERING	\$100,000	DEKALB	2	2025-2029
		RECONSTRUCTION - BRIDGES				
TR 284 2250 E RD OLD ROUTE 1	AT BRANCH SUGAR CREEK 1 MI N OF CH 10	BRIDGE REPLACEMENT	\$800,000	IROQUOIS	2	2025-2029
		RECONSTRUCTION - BRIDGES				

**FY 2024-2027 Rebuild Illinois
Highway Improvement Program
District 3
Local Highways**

Route / Street	Location	Improvements	Est. Cost	County	MYP Years	
		TAMP Category			Past	Current
TR 329 950 N RD	SPOON RIVER E FORK 1 MI SE OF NEPONSET	BRIDGE REPLACEMENT	\$350,000	BUREAU	7	2025-2029
		RECONSTRUCTION - BRIDGES				
TR 329 950 N RD	SPOON RIVER E FORK 1 MI SE OF NEPONSET	CONSTRUCTION ENGINEERING	\$14,000	BUREAU	7	2025-2029
		RECONSTRUCTION - BRIDGES				
TR 168 N 1500 E RD	AT WHISKEY CREEK 1.1 MI S OF CH 10	BRIDGE REPLACEMENT	\$1,410,000	IROQUOIS	2	2025-2029
		RECONSTRUCTION - BRIDGES				
VARIOUS	VARIOUS LOCATIONS IN SYCAMORE	TRAF SIGNAL MODERNIZATION	\$315,000	DEKALB	2	2025-2029
		MISCELLANEOUS IMPROVEMENTS				
VARIOUS	VARIOUS LOCATIONS IN CORTLAND	BIKEWAY	\$288,000	DEKALB	1	2025-2029
		MISCELLANEOUS IMPROVEMENTS				
VARIOUS	VARIOUS LOCATIONS IN CORTLAND	CONSTRUCTION ENGINEERING	\$10,000	DEKALB	1	2025-2029
		MISCELLANEOUS IMPROVEMENTS				

**FY 2024-2027 Rebuild Illinois
Highway Improvement Program
District 3
Local Highways**

Route / Street	Location	Improvements	Est. Cost	County	MYP Years	
		TAMP Category			Past	Current
VARIOUS	VARIOUS LOCATIONS IN LIVINGSTON CO Miles = 4.86	STANDARD OVERLAY	\$1,250,000	LIVINGSTON	3	2025-2029
		REHABILITATION - PAVEMENTS				
W HILL ST SYCAMORE ST	W HILL ST: EMMETT ST TO SYCAMORE ST; SYCAMORE ST: CN RR TO WALNUT ST; IN GENOA Miles = 0.30	DESIGNED OVERLAY	\$181,000	DEKALB	2	2024
		REHABILITATION - PAVEMENTS				
WALNUT ST	OVER IC RR 0.9 MI E OF ILL 71 IN OGLESBY	BRIDGE REPLACEMENT	\$600,000	LASALLE	3	2025-2029
		RECONSTRUCTION - BRIDGES				



DISTRICT 4

1,640 MILES OF HIGHWAYS

706 BRIDGES

8.6 MILLION MILES OF TRAVEL DAILY

\$1.9 BILLION FOR IMPROVEMENTS DURING FY 2024-2029

MAJOR DISTRICT HIGHWAY PROJECTS BY COUNTY

FULTON, KNOX & MCDONOUGH

- **Illinois 41:** \$29.3 million for resurfacing on 11.7 miles and utility adjustments from Illinois 116 to Illinois 9.

FULTON & PEORIA

- **U.S. 24/Illinois 9:** \$135.1 million to expand to four lanes on 8.6 miles and bridge replacements from Banner to Kingston Mines.

HENDERSON

- **U.S. 34:** \$169.7 million for new construction of 8.7 miles from west of Carman Road to Township Road 111.

MARSHALL

- **Illinois 18:** \$128 million for a bridge replacement over the Illinois River at Henry.

PEORIA

- **Illinois 29:** \$64 million for reconstruction of 2.9 miles and addition of a bi-directional left turn lane from Gardner Lane to the McClugage Bridge.
- **Cedar Street Extension:** \$71.4 million for interchange reconstruction and bridge replacement on Illinois 8/116 over the Tazewell & Peoria Railroad and Illinois 29 in East Peoria.
- **Illinois 116:** \$44.7 million for reconstruction of 3.1 miles from Washington Street to Griswold Street.
- **Adams Street:** \$56.5 million for bridge replacements, railroad flagger and other improvements over BNSF and UP Railroads at western city limits of Peoria.

TAZEWELL & PEORIA

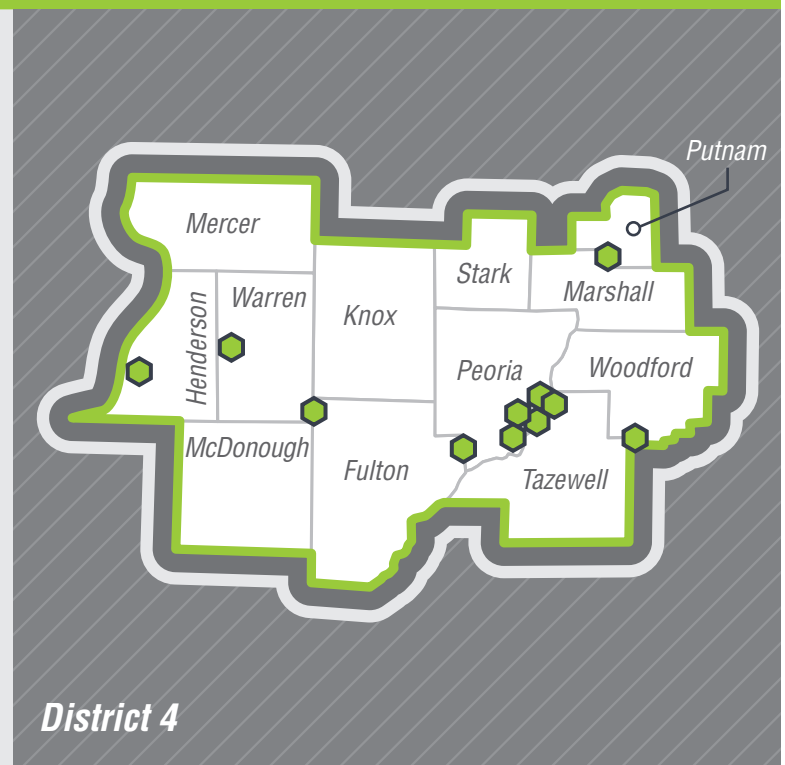
- **U.S. 150:** \$78.3 million for a new bridge deck, bridge superstructure rehabilitation, bridge painting, bridge repair and railroad flagger over Illinois 29 and the Illinois River.

WARREN

- **U.S. 34:** \$63.7 million for additional lanes of 4.6 miles and utility adjustments from Township Road 190 east of Biggsville to 20th Street south of Kirkwood.

WOODFORD

- **I-74:** \$24.5 million for a bridge replacement over the Mackinaw River.



**FY 2024-2029 Rebuild Illinois
Highway Improvement Program
District 4
State Highways**

Route / Street	Location	Improvements	Est. Cost	County	MYP Years	
		TAMP Category			Past	Current
I 39 US 51	MCLEAN CO LINE TO N OF US 24	CRACK & JOINT SEALING	\$300,000	WOODFORD	1	2024
		PRESERVATION - PAVEMENTS				
I 39 US 51	AT TR 39, SANDY CREEK 2 MI S OF ILL 18 & N FORK SANDY CREEK 1.5 MI S OF ILL 18	BRIDGE DECK OVERLAY BRIDGE APPROACH ROADWAY	\$1,070,000	MARSHALL	2	2025-2029
		PRESERVATION - BRIDGES				
I 74 ILL 110	OVER ILL 17 W OF WOODHULL <i>ILLINOIS SPECIAL BRIDGE PROGRAM PROJECT.</i>	BRIDGE REPLACEMENT	\$15,000,000	HENRY	7	2024
		RECONSTRUCTION - BRIDGES				
					Structure Information	
					<u>Str Number</u>	<u>AADT</u>
					<u>Truck Pct</u>	<u>NHS</u>
					0370019	7,500
					31	Y
					0370020	7,500
					31	Y
I 74 ILL 110	AT ONTARIO RD (OVERHEAD) 5 MI S OF HENRY CO LINE	BRIDGE SUPERSTRUCTURE REPLACE	\$3,000,000	KNOX	2	2025-2029
		REHABILITATION - BRIDGES				
					Structure Information	
					<u>Str Number</u>	<u>AADT</u>
					<u>Truck Pct</u>	<u>NHS</u>
					0480036	200
					5	N
I 74 ILL 110	AT RIO RD (OVERHEAD) 3 MI S OF HENRY CO LINE	BRIDGE NEW DECK BRIDGE SUBSTRUCTURE REHAB	\$2,800,000	KNOX	2	2025-2029
		REHABILITATION - BRIDGES				
					Structure Information	
					<u>Str Number</u>	<u>AADT</u>
					<u>Truck Pct</u>	<u>NHS</u>
					0480037	200
					26	N

**FY 2024-2029 Rebuild Illinois
Highway Improvement Program
District 4
State Highways**

Route / Street	Location	Improvements	Est. Cost	County	MYP Years	
		TAMP Category			Past	Current
I 74 ILL 110	AT HENDERSON RD (OVERHEAD) 2.5 MI W OF WATAGA	BRIDGE NEW DECK BRIDGE SUPERSTRUCTURE REHAB REHABILITATION - BRIDGES	\$2,800,000	KNOX	3	2025-2029
				Structure Information		
				<u>Str Number</u>	<u>AADT</u>	<u>Truck Pct</u> <u>NHS</u>
				0480061	200	17 N
I 74	OVER BNSF RR 0.1 MI N OF MAIN ST IN GALESBURG	BRIDGE DECK OVERLAY BRIDGE JOINT REPLACE/REPAIR BRIDGE REPAIR PRESERVATION - BRIDGES	\$2,700,000	KNOX	7	2024
I 74 (EASTBOUND)	E OF ILL 97 TO SPOON RIVER Miles = 7.85	STANDARD OVERLAY REHABILITATION - PAVEMENTS	\$13,000,000	KNOX	2	2025-2029
				Roadway Information		
				<u>Miles</u>	<u>AADT</u>	<u>Truck Pct</u> <u>NHS</u>
				7.85	15,100	32.6 Y
I 74	AT SPOON RIVER & OVER TR 238A 0.2 MI W OF SPOON RIVER REST AREA <i>ILLINOIS SPECIAL BRIDGE PROGRAM PROJECT.</i>	BRIDGE SUPERSTRUCTURE REPLACE REHABILITATION - BRIDGES	\$10,500,000	KNOX	7	2025-2029
				Structure Information		
				<u>Str Number</u>	<u>AADT</u>	<u>Truck Pct</u> <u>NHS</u>
				0480051	7,550	32 Y
				0480052	7,550	32 Y
I 74	AT SPOON RIVER & OVER TR 238A 0.2 MI W OF SPOON RIVER REST AREA <i>ILLINOIS SPECIAL BRIDGE PROGRAM PROJECT.</i>	CONSTRUCTION ENGINEERING REHABILITATION - BRIDGES	\$700,000	KNOX	4	2025-2029

**FY 2024-2029 Rebuild Illinois
Highway Improvement Program
District 4
State Highways**

Route / Street	Location	Improvements	Est. Cost	County	MYP Years	
		TAMP Category			Past	Current
I 74	AT CH 18 (OVERHEAD) 3 MI E OF SPOON RIVER	BRIDGE NEW DECK	\$2,300,000	KNOX	3	2025-2029
		REHABILITATION - BRIDGES			Structure Information	
					<u>Str Number</u>	<u>AADT</u>
					0480035	350
					<u>Truck Pct</u>	<u>NHS</u>
					22	N
I 74	AT ILL 78 (OVERHEAD) 1 MI E OF KNOX CO LINE	BRIDGE NEW DECK	\$2,500,000	PEORIA	3	2025-2029
		REHABILITATION - BRIDGES			Structure Information	
					<u>Str Number</u>	<u>AADT</u>
					0720032	550
					<u>Truck Pct</u>	<u>NHS</u>
					14	N
I 74	OVER N BRIMFIELD RD IN BRIMFIELD	BRIDGE REPLACEMENT	\$9,000,000	PEORIA	7	2024
		RECONSTRUCTION - BRIDGES			Structure Information	
					<u>Str Number</u>	<u>AADT</u>
					0720074	8,600
					<u>Truck Pct</u>	<u>NHS</u>
					29	Y
					0720075	8,600
					<u>Truck Pct</u>	<u>NHS</u>
					29	Y
I 74	AT KICKAPOO-EDWARDS RD INTCHG (OVERHEAD)	BRIDGE NEW DECK BRIDGE SUPERSTRUCTURE REHAB	\$5,500,000	PEORIA	2	2025-2029
		REHABILITATION - BRIDGES			Structure Information	
					<u>Str Number</u>	<u>AADT</u>
					0720057	6,150
					<u>Truck Pct</u>	<u>NHS</u>
					9	N
I 74	AT FONDULAC DR (OVERHEAD) IN EAST PEORIA	BRIDGE SUPERSTRUCTURE REHAB BRIDGE PAINTING BRIDGE REPAIR	\$2,000,000	TAZEWELL	2	2025-2029
		REHABILITATION - BRIDGES			Structure Information	
					<u>Str Number</u>	<u>AADT</u>
					0900089	650
					<u>Truck Pct</u>	<u>NHS</u>
					10	N

**FY 2024-2029 Rebuild Illinois
Highway Improvement Program
District 4
State Highways**

Route / Street	Location	Improvements	Est. Cost	County	MYP Years	
		TAMP Category			Past	Current
I 74 I 474	I-74: AT PLEASANT HILLS RD & MULLER RD; I-474: AT I-474 (WB) & I-74 (ALL OVERHEAD)	BRIDGE NEW DECK	\$14,000,000	TAZEWELL	1	2025-2029
		REHABILITATION - BRIDGES				
						Structure Information
						<u>Str Number</u> <u>AADT</u> <u>Truck Pct</u> <u>NHS</u>
						0900116 1,750 4 N
						0900117 4,100 3 N
						0900118 500 14 Y
						0900119 500 14 Y
I 74	AT US 150 (OVERHEAD) E OF TAZEWELL CO LINE	BRIDGE NEW DECK BRIDGE SUPERSTRUCTURE REHAB	\$5,000,000	WOODFORD	2	2025-2029
		REHABILITATION - BRIDGES				
						Structure Information
						<u>Str Number</u> <u>AADT</u> <u>Truck Pct</u> <u>NHS</u>
						1020009 2,050 12 N
I 74	AT MACKINAW RIVER 1.3 MI E OF ILL 117	BRIDGE REPLACEMENT	\$23,000,000	WOODFORD	4	2025-2029
	<i>ILLINOIS SPECIAL BRIDGE PROGRAM PROJECT.</i>					
		RECONSTRUCTION - BRIDGES				
						Structure Information
						<u>Str Number</u> <u>AADT</u> <u>Truck Pct</u> <u>NHS</u>
						1020001 13,450 18 Y
						1020002 13,450 18 Y
I 74	AT MACKINAW RIVER 1.3 MI E OF ILL 117	CONSTRUCTION ENGINEERING	\$1,500,000	WOODFORD	4	2025-2029
	<i>ILLINOIS SPECIAL BRIDGE PROGRAM PROJECT.</i>					
		RECONSTRUCTION - BRIDGES				

**FY 2024-2029 Rebuild Illinois
Highway Improvement Program
District 4
State Highways**

Route / Street	Location	Improvements	Est. Cost	County	MYP Years	
		TAMP Category			Past	Current
I 155	AT MACKINAW RIVER 0.9 MI N OF ILL 122 <i>ILLINOIS SPECIAL BRIDGE PROGRAM PROJECT.</i>	BRIDGE REPLACEMENT RECONSTRUCTION - BRIDGES	\$28,200,000	TAZEWELL	5	2025-2029
					Structure Information	
					<u>Str Number</u>	<u>AADT</u>
					0900092	6,400
					0900100	6,400
					<u>Truck Pct</u>	<u>NHS</u>
					21	Y
					21	Y
I 155	AT MACKINAW RIVER 0.9 MI N OF ILL 122 <i>ILLINOIS SPECIAL BRIDGE PROGRAM PROJECT.</i>	CONSTRUCTION ENGINEERING RECONSTRUCTION - BRIDGES	\$654,000	TAZEWELL	5	2024
I 155	AT QUEENWOOD RD, BROADWAY RD, ALLENTOWN RD, FEATHER RD, ILL 122 (W) & ARMINGTON RD (ALL OVERHEAD)	BRIDGE JOINT REPLACE/REPAIR BRIDGE REPAIR BRIDGE APPROACH ROADWAY BRIDGE DECK OVERLAY DRAINS (REPLACE/REPAIR) BRIDGE DECK REPAIRS PRESERVATION - BRIDGES	\$5,900,000	TAZEWELL	1	2024
I 474	KICKAPOO CREEK & BN RR E OF I-74 INTCHG <i>ILLINOIS SPECIAL BRIDGE PROGRAM PROJECT.</i>	BRIDGE NEW DECK BRIDGE REPAIR REHABILITATION - BRIDGES	\$22,000,000	PEORIA	7	2024
					Structure Information	
					<u>Str Number</u>	<u>AADT</u>
					0720114	16,800
					0720115	16,800
					<u>Truck Pct</u>	<u>NHS</u>
					11	Y
					11	Y

**FY 2024-2029 Rebuild Illinois
Highway Improvement Program
District 4
State Highways**

Route / Street	Location	Improvements TAMP Category	Est. Cost	County	MYP Years	
					Past	Current
I 474	KICKAPOO CREEK & BN RR E OF I-74 INTCHG <i>ILLINOIS SPECIAL BRIDGE PROGRAM PROJECT.</i>	RR FLAGGER REHABILITATION - BRIDGES	\$200,000	PEORIA	1	2024
I 474	KICKAPOO CREEK & BN RR E OF I-74 INTCHG <i>ILLINOIS SPECIAL BRIDGE PROGRAM PROJECT.</i>	P.E. (PHASE I) P.E. (PHASE II) REHABILITATION - BRIDGES	\$500,000	PEORIA	1	2024
I 474	KICKAPOO CREEK & BN RR E OF I-74 INTCHG <i>ILLINOIS SPECIAL BRIDGE PROGRAM PROJECT.</i>	CONSTRUCTION ENGINEERING REHABILITATION - BRIDGES	\$1,000,000	PEORIA	5	2024
I 474	AT CLOSEN RD (OVERHEAD) IN BELLEVUE	BRIDGE REPLACEMENT RECONSTRUCTION - BRIDGES	\$7,650,000	PEORIA	11	2025-2029
				Structure Information		
				<u>Str Number</u>	<u>AADT</u>	<u>Truck Pct</u> <u>NHS</u>
				0720123	425	4 N
I 474	AT AIRPORT RD <i>ILLINOIS SPECIAL BRIDGE PROGRAM PROJECT.</i>	BRIDGE REPLACEMENT RECONSTRUCTION - BRIDGES	\$11,000,000	PEORIA	14	2024
				Structure Information		
				<u>Str Number</u>	<u>AADT</u>	<u>Truck Pct</u> <u>NHS</u>
				0720126	12,700	6 Y

**FY 2024-2029 Rebuild Illinois
Highway Improvement Program
District 4
State Highways**

Route / Street	Location	Improvements	Est. Cost	County	MYP Years	
		TAMP Category			Past	Current
US 24	DUCK CREEK 5.5 MI SW OF BANNER	BRIDGE NEW DECK	\$2,000,000	FULTON	4	2025-2029
		REHABILITATION - BRIDGES			Structure Information <u>Str Number</u> <u>AADT</u> <u>Truck Pct</u> <u>NHS</u> 0290029 2,050 15 Y	
US 24 ILL 9	BANNER TO KINGSTON MINES	P.E. (PHASE I) P.E. (PHASE II)	\$2,000,000	FULTON PEORIA	1	2024
		INITIAL CONSTRUCTION - PAVEMENTS				
US 24 ILL 9	BANNER TO KINGSTON MINES	P.E. (PHASE I) P.E. (PHASE II)	\$1,500,000	FULTON PEORIA	1	2025-2029
		INITIAL CONSTRUCTION - PAVEMENTS				
US 24 ILL 9	BANNER TO E OF ROMINE RD Miles = 4.01	ADDITIONAL LANES	\$49,000,000	FULTON PEORIA	5	2025-2029
		INITIAL CONSTRUCTION - PAVEMENTS				
US 24 ILL 9	BANNER TO E OF ROMINE RD (VARIOUS STRUCTURES)	RETAINING WALL BRIDGE REPLACEMENT	\$5,600,000	FULTON	4	2025-2029
		MISCELLANEOUS IMPROVEMENTS			Structure Information <u>Str Number</u> <u>AADT</u> <u>Truck Pct</u> <u>NHS</u> 0290002 8,050 9 Y	

**FY 2024-2029 Rebuild Illinois
Highway Improvement Program
District 4
State Highways**

Route / Street	Location	Improvements	Est. Cost	County	MYP Years		
		TAMP Category			Past	Current	
US 24 ILL 9	BANNER TO E OF ROMINE RD	UTILITY ADJUSTMENT	\$700,000	FULTON PEORIA	5	2025-2029	
		INITIAL CONSTRUCTION - PAVEMENTS					
US 24 ILL 9	BANNER TO E OF ROMINE RD	CONSTRUCTION ENGINEERING	\$4,500,000	FULTON	5	2025-2029	
		INITIAL CONSTRUCTION - PAVEMENTS					
US 24 ILL 9	E OF ROMINE RD TO KINGSTON MINES Miles = 4.60	ADDITIONAL LANES	\$62,000,000	PEORIA	5	2025-2029	
		INITIAL CONSTRUCTION - PAVEMENTS					
US 24 ILL 9	0.4 MI E OF TRIVOLI RD & 0.1 MI E OF GLASFORD RD	BRIDGE REPLACEMENT CULVERT EXTENSION	\$2,150,000	PEORIA	4	2025-2029	
		RECONSTRUCTION - BRIDGES					
				Structure Information			
				<u>Str Number</u>	<u>AADT</u>	<u>Truck Pct</u>	<u>NHS</u>
				0720007	9,200	9	Y
				0722028	8,050	9	Y

**FY 2024-2029 Rebuild Illinois
Highway Improvement Program
District 4
State Highways**

Route / Street	Location	Improvements	Est. Cost	County	MYP Years		
		TAMP Category			Past	Current	
US 24 ILL 9	E OF ROMINE RD TO KINGSTON MINES	LAND ACQUISITION	\$800,000	PEORIA	5	2025-2029	
		INITIAL CONSTRUCTION - PAVEMENTS					
US 24 ILL 9	E OF ROMINE RD TO KINGSTON MINES	UTILITY ADJUSTMENT	\$1,300,000	PEORIA	5	2025-2029	
		INITIAL CONSTRUCTION - PAVEMENTS					
US 24 ILL 9	E OF ROMINE RD TO KINGSTON MINES	CONSTRUCTION ENGINEERING	\$5,500,000	PEORIA	5	2025-2029	
		INITIAL CONSTRUCTION - PAVEMENTS					
US 24 ILL 9	KJRY RR 1 MI E OF MAPLETON	BRIDGE REPLACEMENT BRIDGE NEW DECK BRIDGE REPAIR	\$15,000,000	PEORIA	5	2025-2029	
		RECONSTRUCTION - BRIDGES					
				Structure Information			
				<u>Str Number</u>	<u>AADT</u>	<u>Truck Pct</u>	<u>NHS</u>
				0720135	5,750	7	Y
				0720009	5,750	7	Y

**FY 2024-2029 Rebuild Illinois
Highway Improvement Program
District 4
State Highways**

Route / Street	Location	Improvements	Est. Cost	County	MYP Years	
		TAMP Category			Past	Current
US 24 ILL 29 ILL 116 ILL 8	N OF WESLEY RD TO S OF CAMP ST IN EAST PEORIA Miles = 1.02	RECONSTRUCTION ADA IMPROVEMENTS	\$15,600,000	TAZEWELL	5	2025-2029

Roadway Information

Miles	AADT	Truck Pct	NHS
0.57	20,500	4.9	Y
0.45	25,640	4.3	Y

RECONSTRUCTION - PAVEMENTS

US 24 ILL 29 ILL 116 ILL 8	N OF WESLEY RD TO S OF CAMP ST IN EAST PEORIA	LAND ACQUISITION	\$500,000	TAZEWELL	3	2025-2029
-------------------------------------	---	------------------	-----------	----------	---	-----------

RECONSTRUCTION - PAVEMENTS

US 24 ILL 29 ILL 116 ILL 8	N OF WESLEY RD TO S OF CAMP ST IN EAST PEORIA	UTILITY ADJUSTMENT	\$1,000,000	TAZEWELL	5	2025-2029
-------------------------------------	---	--------------------	-------------	----------	---	-----------

RECONSTRUCTION - PAVEMENTS

**FY 2024-2029 Rebuild Illinois
Highway Improvement Program
District 4
State Highways**

Route / Street	Location	Improvements	Est. Cost	County	MYP Years	
		TAMP Category			Past	Current
US 24 ILL 29 ILL 116 ILL 8	N OF WESLEY RD TO S OF CAMP ST IN EAST PEORIA	CONSTRUCTION ENGINEERING	\$1,000,000	TAZEWELL	4	2025-2029
		RECONSTRUCTION - PAVEMENTS				
US 24 ILL 29	N OF RAVINE ST TO S OF CENTER ST IN EAST PEORIA	CULVERT REPLACEMENT	\$800,000	TAZEWELL	1	2025-2029
		RECONSTRUCTION - BRIDGES				
US 24	W OF GROSENBACH RD IN EAST PEORIA TO N CUMMINGS LN IN WASHINGTON Miles = 3.14	DESIGNED OVERLAY	\$5,400,000	TAZEWELL	4	2025-2029
		REHABILITATION - PAVEMENTS				
Roadway Information						
<u>Miles</u>	<u>AADT</u>	<u>Truck Pct</u>	<u>NHS</u>			
3.14	15,900	5.0	Y			
US 24	AT NOFSINGER RD IN WASHINGTON	INTERSECTION RECONSTN	\$3,000,000	TAZEWELL	1	2024
		SAFETY				
US 24	OVER BNSF RR 1.2 MI W OF EUREKA WCL	BRIDGE DECK OVERLAY BRIDGE JOINT REPLACE/REPAIR DRAINS (REPLACE/REPAIR) BRIDGE APPROACH ROADWAY	\$625,000	WOODFORD	2	2024
		PRESERVATION - BRIDGES				

**FY 2024-2029 Rebuild Illinois
Highway Improvement Program
District 4
State Highways**

Route / Street	Location	Improvements	Est. Cost	County	MYP Years																	
					Past	Current																
US 24 BUS ILL 8 US 24 BUSA	0.1 MI W OF LEGION RD TO ECL OF WASHINGTON Miles = 3.83	RECONSTRUCTION CURB AND GUTTER DRAINAGE SIDEWALKS ADA IMPROVEMENTS	\$43,000,000	TAZEWELL	5	2025-2029																
		RECONSTRUCTION - PAVEMENTS																				
Roadway Information <table border="1"> <thead> <tr> <th>Miles</th> <th>AADT</th> <th>Truck Pct</th> <th>NHS</th> </tr> </thead> <tbody> <tr> <td>2.98</td> <td>15,344</td> <td>2.9</td> <td>N</td> </tr> <tr> <td>0.79</td> <td>4,873</td> <td>3.6</td> <td>N</td> </tr> <tr> <td>0.06</td> <td>5,700</td> <td>3.3</td> <td>N</td> </tr> </tbody> </table>		Miles	AADT	Truck Pct	NHS	2.98	15,344	2.9	N	0.79	4,873	3.6	N	0.06	5,700	3.3	N					
Miles	AADT	Truck Pct	NHS																			
2.98	15,344	2.9	N																			
0.79	4,873	3.6	N																			
0.06	5,700	3.3	N																			
US 24 BUS ILL 8 US 24 BUSA	0.1 MI W OF LEGION RD TO ECL OF WASHINGTON	P.E. (PHASE I) P.E. (PHASE II)	\$2,000,000	TAZEWELL	5	2025-2029																
		RECONSTRUCTION - PAVEMENTS																				
US 24 BUS ILL 8 US 24 BUSA	0.1 MI W OF LEGION RD TO ECL OF WASHINGTON	LAND ACQUISITION	\$750,000	TAZEWELL	5	2025-2029																
		RECONSTRUCTION - PAVEMENTS																				

**FY 2024-2029 Rebuild Illinois
Highway Improvement Program
District 4
State Highways**

Route / Street	Location	Improvements	Est. Cost	County	MYP Years	
		TAMP Category			Past	Current
US 24 BUS ILL 8 US 24 BUSA	0.1 MI W OF LEGION RD TO ECL OF WASHINGTON	UTILITY ADJUSTMENT	\$1,000,000	TAZEWELL	5	2025-2029
		RECONSTRUCTION - PAVEMENTS				
US 24 BUS ILL 8 US 24 BUSA	0.1 MI W OF LEGION RD TO ECL OF WASHINGTON	CONSTRUCTION ENGINEERING	\$3,000,000	TAZEWELL	5	2025-2029
		RECONSTRUCTION - PAVEMENTS				
US 24 BUS WASHINGTON RD	E OF LYNN ST IN WASHINGTON TO US 24	CRACK & JOINT SEALING	\$200,000	TAZEWELL WOODFORD	1	2024
		PRESERVATION - PAVEMENTS				
US 34	0.8 MI E OF MISSISSIPPI RIVER <i>ILLINOIS SPECIAL BRIDGE PROGRAM PROJECT.</i>	BRIDGE DECK OVERLAY BRIDGE JOINT REPLACE/REPAIR BRIDGE DECK REPAIRS	\$1,000,000	HENDERSON	4	2024
		PRESERVATION - BRIDGES				

**FY 2024-2029 Rebuild Illinois
Highway Improvement Program
District 4
State Highways**

Route / Street	Location	Improvements	Est. Cost	County	MYP Years	
		TAMP Category			Past	Current
US 34	0.9 MI W OF CARMAN RD TO 1350 E RD (TR 111) Miles = 8.70 <i>DATA DRIVEN DECISIONS PROJECT</i>	NEW CONSTRUCTION	\$148,200,000	HENDERSON	2	2025-2029
		INITIAL CONSTRUCTION - PAVEMENTS				
US 34	0.9 MI W OF CARMAN RD TO 1350 E RD (TR 111) <i>DATA DRIVEN DECISIONS PROJECT</i>	ARCHAEOLOGICAL SURVEY	\$500,000	HENDERSON	1	2025-2029
		INITIAL CONSTRUCTION - PAVEMENTS				
US 34	0.9 MI W OF CARMAN RD TO 1350 E RD (TR 111) <i>DATA DRIVEN DECISIONS PROJECT</i>	P.E. (PHASE II)	\$2,000,000	HENDERSON	2	2024
		INITIAL CONSTRUCTION - PAVEMENTS				
US 34	0.9 MI W OF CARMAN RD TO 1350 E RD (TR 111) <i>DATA DRIVEN DECISIONS PROJECT</i>	P.E. (PHASE II)	\$6,000,000	HENDERSON	2	2025-2029
		INITIAL CONSTRUCTION - PAVEMENTS				
US 34	0.9 MI W OF CARMAN RD TO 1350 E RD (TR 111) <i>DATA DRIVEN DECISIONS PROJECT</i>	LAND ACQUISITION	\$3,500,000	HENDERSON	1	2025-2029
		INITIAL CONSTRUCTION - PAVEMENTS				

**FY 2024-2029 Rebuild Illinois
Highway Improvement Program
District 4
State Highways**

Route / Street	Location	Improvements	Est. Cost	County	MYP Years	
		TAMP Category			Past	Current
US 34	0.9 MI W OF CARMAN RD TO 1350 E RD (TR 111)	UTILITY ADJUSTMENT	\$500,000	HENDERSON	1	2025-2029
	<i>DATA DRIVEN DECISIONS PROJECT</i>	INITIAL CONSTRUCTION - PAVEMENTS				
US 34	0.9 MI W OF CARMAN RD TO 1350 E RD (TR 111)	CONSTRUCTION ENGINEERING	\$9,000,000	HENDERSON	1	2025-2029
	<i>DATA DRIVEN DECISIONS PROJECT</i>	INITIAL CONSTRUCTION - PAVEMENTS				
US 34	TR 190 E OF BIGGSVILLE TO 20TH ST S OF KIRKWOOD Miles = 4.56	ADDITIONAL LANES	\$60,000,000	HENDERSON WARREN	5	2025-2029
		INITIAL CONSTRUCTION - PAVEMENTS				
US 34	TR 190 E OF BIGGSVILLE TO 20TH ST S OF KIRKWOOD	UTILITY ADJUSTMENT	\$1,000,000	HENDERSON WARREN	2	2025-2029
		INITIAL CONSTRUCTION - PAVEMENTS				
US 34	TR 190 E OF BIGGSVILLE TO 20TH ST S OF KIRKWOOD	CONSTRUCTION ENGINEERING	\$2,745,000	HENDERSON WARREN	2	2025-2029
		INITIAL CONSTRUCTION - PAVEMENTS				

**FY 2024-2029 Rebuild Illinois
Highway Improvement Program
District 4
State Highways**

Route / Street	Location	Improvements TAMP Category	Est. Cost	County	MYP Years	
					Past	Current
US 34	0.1 MI W OF 20TH ST TO E OF US 67 Miles = 6.45	STANDARD OVERLAY	\$6,620,000	WARREN	5	2025-2029
		REHABILITATION - PAVEMENTS				
Roadway Information						
<u>Miles</u>	<u>AADT</u>	<u>Truck Pct</u>	<u>NHS</u>			
6.23	3,944	26.9	Y			
0.12	2,750	24.7	Y			
0.10	2,750	24.7	Y			
US 34 ILL 110	0.2 MI W OF US 150 TO 1.1 MI E OF I-74 IN GALESBURG Miles = 3.96	DESIGNED OVERLAY SHOULDER RECONSTRUCTION UNDERDRAINS RAMP REPAIR	\$11,000,000	KNOX	9	2025-2029
		REHABILITATION - PAVEMENTS				
Roadway Information						
<u>Miles</u>	<u>AADT</u>	<u>Truck Pct</u>	<u>NHS</u>			
2.81	12,765	17.1	Y			
0.89	4,628	12.5	N			
0.26	5,450	14.2	Y			
US 34	INTCHGS AT US 150 (HENDERSON ST) & SEMINARY ST IN GALESBURG	RAMP REPAIR SHOULDER RECONSTRUCTION UNDERDRAINS	\$4,000,000	KNOX	5	2025-2029
		MAINTENANCE - PAVEMENTS				
US 34 ILL 110	LINCOLN PARK DR & FARNHAM ST IN GALESBURG	BRIDGE REPLACEMENT	\$12,500,000	KNOX	5	2025-2029
		RECONSTRUCTION - BRIDGES				
				Structure Information		
				<u>Str Number</u>	<u>AADT</u>	<u>Truck Pct</u> <u>NHS</u>
				0480065	100	10 N
				0480068	900	3 N

**FY 2024-2029 Rebuild Illinois
Highway Improvement Program
District 4
State Highways**

Route / Street	Location	Improvements	Est. Cost	County	MYP Years	
		TAMP Category			Past	Current
US 34 ILL 110	SEMINARY ST IN GALESBURG	BRIDGE REPLACEMENT	\$12,650,000	KNOX	5	2025-2029
		RECONSTRUCTION - BRIDGES			Structure Information	
					<u>Str Number</u>	<u>AADT</u>
					0480067	7,600
					<u>Truck Pct</u>	<u>NHS</u>
					3	N
US 34 ILL 110	SEMINARY ST IN GALESBURG	UTILITY ADJUSTMENT	\$750,000	KNOX	5	2025-2029
		RECONSTRUCTION - BRIDGES				
US 67	AT POPE CREEK 3 MI S OF VIOLA	BRIDGE REPLACEMENT	\$1,700,000	MERCER	16	2024
		RECONSTRUCTION - BRIDGES			Structure Information	
					<u>Str Number</u>	<u>AADT</u>
					0660003	2,350
					<u>Truck Pct</u>	<u>NHS</u>
					20	Y
US 67	AT HENDERSON CREEK 6.7 MI S OF VIOLA	BRIDGE REPLACEMENT	\$3,700,000	MERCER	17	2024
	<i>ILLINOIS SPECIAL BRIDGE PROGRAM PROJECT.</i>	RECONSTRUCTION - BRIDGES			Structure Information	
					<u>Str Number</u>	<u>AADT</u>
					0660004	2,400
					<u>Truck Pct</u>	<u>NHS</u>
					12	Y

**FY 2024-2029 Rebuild Illinois
Highway Improvement Program
District 4
State Highways**

Route / Street	Location	Improvements	Est. Cost	County	MYP Years	
		TAMP Category			Past	Current
US 67 ILL 135	US 67: 0.2 MI N OF 40TH AVE TO ILL 135; ILL 135: US 67 TO E OF MAIN ST IN ALEXIS Miles = 6.45	DESIGNED OVERLAY	\$6,000,000	MERCER WARREN	2	2025-2029
		REHABILITATION - PAVEMENTS				
Roadway Information						
<u>Miles</u>	<u>AADT</u>	<u>Truck Pct</u>	<u>NHS</u>			
4.47	2,398	13.3	Y			
1.98	1,059	10.9	N			
<hr/>						
US 67	210TH AVE TO N OF US 34 IN MONMOUTH Miles = 0.70	DESIGNED OVERLAY WIDENING EXISTING PAVEMENT NEW SHOULDERS	\$3,500,000	WARREN	8	2025-2029
		REHABILITATION - PAVEMENTS				
Roadway Information						
<u>Miles</u>	<u>AADT</u>	<u>Truck Pct</u>	<u>NHS</u>			
0.70	4,811	14.5	Y			
<hr/>						
US 67 US 34 ILL 110 ILL 164	AT MAIN ST IN MONMOUTH	INTERSECTION IMPROVEMENT	\$1,500,000	WARREN	8	2025-2029
		SAFETY				
<hr/>						
US 67 US 34 (NORTHBOUND)	OVER BNSF RR 0.8 MI N OF JCT US 34/67	BRIDGE NEW DECK BRIDGE SUPERSTRUCTURE REHAB BRIDGE SUBSTRUCTURE REHAB	\$2,000,000	WARREN	5	2025-2029
		REHABILITATION - BRIDGES				
				Structure Information		
				<u>Str Number</u>	<u>AADT</u>	<u>Truck Pct</u> <u>NHS</u>
				0940024	3,800	22 Y

**FY 2024-2029 Rebuild Illinois
Highway Improvement Program
District 4
State Highways**

Route / Street	Location	Improvements	Est. Cost	County	MYP Years	
		TAMP Category			Past	Current
US 67 MAIN ST	US 136 (E) TO GRINDSTONE CREEK AT NCL OF INDUSTRY Miles = 8.68	DESIGNED OVERLAY	\$36,500,000	MCDONOUGH	5	2025-2029
		REHABILITATION - PAVEMENTS				
Roadway Information						
<u>Miles</u>	<u>AADT</u>	<u>Truck Pct</u>	<u>NHS</u>			
8.68	2,224	15.2	Y			
US 67 MAIN ST	US 136 (E) TO GRINDSTONE CREEK AT NCL OF INDUSTRY	UTILITY ADJUSTMENT	\$1,000,000	MCDONOUGH	5	2025-2029
		REHABILITATION - PAVEMENTS				
US 67	GRINDSTONE CREEK AT NCL OF INDUSTRY TO N 200TH RD Miles = 2.16	DESIGNED OVERLAY	\$4,000,000	MCDONOUGH	6	2025-2029
		REHABILITATION - PAVEMENTS				
Roadway Information						
<u>Miles</u>	<u>AADT</u>	<u>Truck Pct</u>	<u>NHS</u>			
2.16	2,262	18.7	Y			
US 136 ILL 78 ILL 97	ILLINOIS RIVER AT HAVANA <i>ILLINOIS SPECIAL BRIDGE PROGRAM PROJECT.</i>	BRIDGE PAINTING BRIDGE REPAIR	\$9,000,000	MASON	4	2025-2029
		PRESERVATION - BRIDGES				

**FY 2024-2029 Rebuild Illinois
Highway Improvement Program
District 4
State Highways**

Route / Street	Location	Improvements	Est. Cost	County	MYP Years	
		TAMP Category			Past	Current
US 136 ILL 78 ILL 97	ILLINOIS RIVER AT HAVANA <i>ILLINOIS SPECIAL BRIDGE PROGRAM PROJECT.</i>	CONSTRUCTION ENGINEERING	\$1,000,000	MASON	4	2025-2029
		PRESERVATION - BRIDGES				
US 150	MAIN ST: ALLENS AVE TO GRAND AVE & GRAND AVE: MAIN ST TO CH 32 IN GALESBURG Miles = 2.21	RECONSTRUCTION	\$30,000,000	KNOX	5	2025-2029
		RECONSTRUCTION - PAVEMENTS				
Roadway Information						
<u>Miles</u>	<u>AADT</u>	<u>Truck Pct</u>	<u>NHS</u>			
1.97	4,684	8.8	N			
0.24	9,417	5.8	Y			
US 150	MAIN ST: ALLENS AVE TO GRAND AVE & GRAND AVE: MAIN ST TO CH 32 IN GALESBURG	P.E. (PHASE II)	\$700,000	KNOX	3	2024
		RECONSTRUCTION - PAVEMENTS				
US 150	MAIN ST: ALLENS AVE TO GRAND AVE & GRAND AVE: MAIN ST TO CH 32 IN GALESBURG	P.E. (PHASE II)	\$700,000	KNOX	3	2025-2029
		RECONSTRUCTION - PAVEMENTS				
US 150	MAIN ST: ALLENS AVE TO GRAND AVE & GRAND AVE: MAIN ST TO CH 32 IN GALESBURG	UTILITY ADJUSTMENT	\$150,000	KNOX	5	2025-2029
		RECONSTRUCTION - PAVEMENTS				

**FY 2024-2029 Rebuild Illinois
Highway Improvement Program
District 4
State Highways**

Route / Street	Location	Improvements	Est. Cost	County	MYP Years													
		TAMP Category			Past	Current												
US 150	AT SPOON RIVER 0.7 MI E OF CH 11	BRIDGE REPLACEMENT	\$13,300,000	KNOX	2	2025-2029												
		RECONSTRUCTION - BRIDGES			Structure Information <table style="width: 100%; border-collapse: collapse;"> <thead> <tr> <th style="border-bottom: 1px solid black;">Str Number</th> <th style="border-bottom: 1px solid black;">AADT</th> <th style="border-bottom: 1px solid black;">Truck Pct</th> <th style="border-bottom: 1px solid black;">NHS</th> </tr> </thead> <tbody> <tr> <td>0480031</td> <td>1,200</td> <td>5</td> <td>N</td> </tr> </tbody> </table>		Str Number	AADT	Truck Pct	NHS	0480031	1,200	5	N				
Str Number	AADT	Truck Pct	NHS															
0480031	1,200	5	N															
US 150	0.2 MI W OF ORANGE PRAIRIE RD TO 0.1 MI W OF INT STERLING AVE / GLEN AVE IN PEORIA Miles = 3.64	DESIGNED OVERLAY SHOULDER RECONSTRUCTION CURB AND GUTTER SIDEWALKS INTERSECTION RECONSTN	\$30,000,000	PEORIA	5	2025-2029												
		REHABILITATION - PAVEMENTS			Roadway Information <table style="width: 100%; border-collapse: collapse;"> <thead> <tr> <th style="border-bottom: 1px solid black;">Miles</th> <th style="border-bottom: 1px solid black;">AADT</th> <th style="border-bottom: 1px solid black;">Truck Pct</th> <th style="border-bottom: 1px solid black;">NHS</th> </tr> </thead> <tbody> <tr> <td>0.77</td> <td>20,060</td> <td>3.1</td> <td>N</td> </tr> <tr> <td>2.87</td> <td>24,009</td> <td>2.5</td> <td>Y</td> </tr> </tbody> </table>		Miles	AADT	Truck Pct	NHS	0.77	20,060	3.1	N	2.87	24,009	2.5	Y
Miles	AADT	Truck Pct	NHS															
0.77	20,060	3.1	N															
2.87	24,009	2.5	Y															
US 150	0.2 MI W OF ORANGE PRAIRIE RD TO 0.1 MI W OF INT STERLING AVE / GLEN AVE IN PEORIA	P.E. (PHASE I) P.E. (PHASE II)	\$1,000,000	PEORIA	5	2024												
		REHABILITATION - PAVEMENTS																
US 150	0.2 MI W OF ORANGE PRAIRIE RD TO 0.1 MI W OF INT STERLING AVE / GLEN AVE IN PEORIA	P.E. (PHASE I) P.E. (PHASE II)	\$2,000,000	PEORIA	5	2025-2029												
		REHABILITATION - PAVEMENTS																

**FY 2024-2029 Rebuild Illinois
Highway Improvement Program
District 4
State Highways**

Route / Street	Location	Improvements	Est. Cost	County	MYP Years	
		TAMP Category			Past	Current
US 150	0.2 MI W OF ORANGE PRAIRIE RD TO 0.1 MI W OF INT STERLING AVE / GLEN AVE IN PEORIA	LAND ACQUISITION	\$750,000	PEORIA	5	2025-2029
		REHABILITATION - PAVEMENTS				
US 150	0.2 MI W OF ORANGE PRAIRIE RD TO 0.1 MI W OF INT STERLING AVE / GLEN AVE IN PEORIA	UTILITY ADJUSTMENT	\$700,000	PEORIA	5	2025-2029
		REHABILITATION - PAVEMENTS				
US 150	0.2 MI W OF ORANGE PRAIRIE RD TO 0.1 MI W OF INT STERLING AVE / GLEN AVE IN PEORIA	CONSTRUCTION ENGINEERING	\$3,000,000	PEORIA	5	2025-2029
		REHABILITATION - PAVEMENTS				
US 150	OVER UP RR 1.3 MI E OF ILL 6	BRIDGE REHABILITATION	\$1,080,000	PEORIA	4	2025-2029
		REHABILITATION - BRIDGES				
						Structure Information
						<u>Str Number</u> <u>AADT</u> <u>Truck Pct</u> <u>NHS</u>
						0720154 18,700 2 Y
US 150 WAR MEMORIAL DR (EASTBOUND)	AT ILLINOIS RIVER <i>ILLINOIS SPECIAL BRIDGE PROGRAM PROJECT.</i>	RR FLAGGER	\$500,000	PEORIA	1	2024
		RECONSTRUCTION - BRIDGES				

**FY 2024-2029 Rebuild Illinois
Highway Improvement Program
District 4
State Highways**

Route / Street	Location	Improvements	Est. Cost	County	MYP Years		
		TAMP Category			Past	Current	
US 150 WAR MEMORIAL DR (EASTBOUND)	AT ILLINOIS RIVER <i>ILLINOIS SPECIAL BRIDGE PROGRAM PROJECT.</i>	CONSTRUCTION ENGINEERING	\$5,000,000	PEORIA TAZEWELL	1	2024	
		RECONSTRUCTION - BRIDGES					
US 150 (WESTBOUND)	OVER ILL 29 & ILLINOIS RIVER <i>ILLINOIS SPECIAL BRIDGE PROGRAM PROJECT.</i>	BRIDGE NEW DECK BRIDGE SUPERSTRUCTURE REHAB	\$55,000,000	TAZEWELL PEORIA	5	2025-2029	
		REHABILITATION - BRIDGES					Structure Information
				Str Number	AADT	Truck Pct	NHS
				0720168	15,000	3	Y
				0900115	15,000	3	Y
US 150 (WESTBOUND)	AT ILLINOIS RIVER <i>ILLINOIS SPECIAL BRIDGE PROGRAM PROJECT.</i>	BRIDGE PAINTING BRIDGE REPAIR	\$18,000,000	TAZEWELL PEORIA	5	2025-2029	
		PRESERVATION - BRIDGES					
US 150 (WESTBOUND)	OVER ILL 29 & ILLINOIS RIVER <i>ILLINOIS SPECIAL BRIDGE PROGRAM PROJECT.</i>	RR FLAGGER	\$300,000	TAZEWELL PEORIA	1	2024	
		PRESERVATION - BRIDGES					
US 150 (WESTBOUND)	OVER ILL 29 & ILLINOIS RIVER <i>ILLINOIS SPECIAL BRIDGE PROGRAM PROJECT.</i>	CONSTRUCTION ENGINEERING	\$2,000,000	TAZEWELL PEORIA	5	2024	
		PRESERVATION - BRIDGES					

**FY 2024-2029 Rebuild Illinois
Highway Improvement Program
District 4
State Highways**

Route / Street	Location	Improvements	Est. Cost	County	MYP Years		
		TAMP Category			Past	Current	
US 150 (WESTBOUND)	OVER ILL 29 & ILLINOIS RIVER <i>ILLINOIS SPECIAL BRIDGE PROGRAM PROJECT.</i>	CONSTRUCTION ENGINEERING	\$3,000,000	TAZEWELL PEORIA	1	2025-2029	
		PRESERVATION - BRIDGES					
US 150	0.1 MI W OF VETERANS DR IN EAST PEORIA TO E OF DETROIT AVE IN MORTON Miles = 5.95	DESIGNED OVERLAY	\$6,000,000	TAZEWELL	2	2025-2029	
Roadway Information		REHABILITATION - PAVEMENTS					
<u>Miles</u>	<u>AADT</u>	<u>Truck Pct</u>	<u>NHS</u>				
5.95	5,938	4.5	N				
US 150	MACKINAW RIVER 1.6 MI E OF GOODFIELD ECL	BRIDGE NEW DECK BRIDGE SUPERSTRUCTURE REPLACE	\$7,200,000	WOODFORD	2	2025-2029	
		REHABILITATION - BRIDGES					
				Structure Information			
				<u>Str Number</u>	<u>AADT</u>	<u>Truck Pct</u>	<u>NHS</u>
				1020043	2,900	11	N
ILL 6	AT ILL 40	BRIDGE NEW DECK BRIDGE REPAIR	\$8,400,000	PEORIA	2	2025-2029	
		REHABILITATION - BRIDGES					
				Structure Information			
				<u>Str Number</u>	<u>AADT</u>	<u>Truck Pct</u>	<u>NHS</u>
				0720147	17,200	4	N
ILL 6	AT PROPOSED PIONEER PKWY EXTENSION	INTERCHANGE (NEW)	\$42,000,000	PEORIA	5	2025-2029	
		INITIAL CONSTRUCTION - PAVEMENTS					

**FY 2024-2029 Rebuild Illinois
Highway Improvement Program
District 4
State Highways**

Route / Street	Location	Improvements TAMP Category	Est. Cost	County	MYP Years	
					Past	Current
ILL 6	0.7 MI N OF HOERR'S POND TO US 150 Miles = 3.28	DESIGNED OVERLAY PATCHING SHOULDER REPAIR REHABILITATION - PAVEMENTS	\$6,000,000	PEORIA	4	2025-2029
Roadway Information						
<u>Miles</u>	<u>AADT</u>	<u>Truck Pct</u>	<u>NHS</u>			
1.52	20,164	7.9	Y			
ILL 6	0.7 MI N OF US 150	BRIDGE SUPERSTRUCTURE REPLACE REHABILITATION - BRIDGES	\$5,000,000	PEORIA	3	2025-2029
Structure Information						
<u>Str Number</u>	<u>AADT</u>	<u>Truck Pct</u>	<u>NHS</u>			
0720141	9,900	8	Y			
0720142	9,900	8	Y			
ILL 6	US 150 TO S OF I-74 Miles = 6.36	DESIGNED OVERLAY PATCHING SHOULDER REPAIR REHABILITATION - PAVEMENTS	\$13,000,000	PEORIA	8	2025-2029
Roadway Information						
<u>Miles</u>	<u>AADT</u>	<u>Truck Pct</u>	<u>NHS</u>			
2.25	27,700	5.6	Y			
ILL 6	OVER CHARTER OAK RD IN PEORIA	BRIDGE SUPERSTRUCTURE REPLACE BRIDGE REPAIR REHABILITATION - BRIDGES	\$3,000,000	PEORIA	7	2025-2029
Structure Information						
<u>Str Number</u>	<u>AADT</u>	<u>Truck Pct</u>	<u>NHS</u>			
0720138	13,850	5	Y			
0720139	13,850	5	Y			
ILL 8	AT KICKAPOO CREEK TRIB 1.5 MI E OF EDWARDS	BRIDGE REPLACEMENT RECONSTRUCTION - BRIDGES	\$2,000,000	PEORIA	10	2025-2029
Structure Information						
<u>Str Number</u>	<u>AADT</u>	<u>Truck Pct</u>	<u>NHS</u>			
0720051	2,550	6	N			

**FY 2024-2029 Rebuild Illinois
Highway Improvement Program
District 4
State Highways**

Route / Street	Location	Improvements TAMP Category	Est. Cost	County	MYP Years	
					Past	Current
ILL 8	AT KICKAPOO CREEK TRIB 3.5 MI NW OF POTTSTOWN	BRIDGE SUPERSTRUCTURE REPLACE REHABILITATION - BRIDGES	\$930,000	PEORIA	2	2025-2029
					Structure Information	
					<u>Str Number</u>	<u>AADT</u>
					0720156	2,550
					<u>Truck Pct</u>	<u>NHS</u>
					6	N
					0720158	2,750
					4	N
ILL 8	AT KICKAPOO CREEK TRIB IN POTTSTOWN	BRIDGE SUPERSTRUCTURE REPLACE REHABILITATION - BRIDGES	\$900,000	PEORIA	4	2025-2029
					Structure Information	
					<u>Str Number</u>	<u>AADT</u>
					0720159	1,800
					<u>Truck Pct</u>	<u>NHS</u>
					7	N
ILL 8 WESTERN AVE	FARMINGTON RD TO ILL 116 / LINCOLN AVE (EB) IN PEORIA Miles = 1.36	RECONSTRUCTION SIDEWALKS ADA IMPROVEMENTS RECONSTRUCTION - PAVEMENTS	\$22,100,000	PEORIA	5	2025-2029
					Roadway Information	
					<u>Miles</u>	<u>AADT</u>
					1.36	13,570
					<u>Truck Pct</u>	<u>NHS</u>
					3.9	N
ILL 8 WESTERN AVE	FARMINGTON RD TO ILL 116 / LINCOLN AVE (EB) IN PEORIA	P.E. (PHASE I) P.E. (PHASE II) RECONSTRUCTION - PAVEMENTS	\$1,000,000	PEORIA	3	2025-2029

**FY 2024-2029 Rebuild Illinois
Highway Improvement Program
District 4
State Highways**

Route / Street	Location	Improvements	Est. Cost	County	MYP Years	
		TAMP Category			Past	Current
ILL 8 WESTERN AVE	FARMINGTON RD TO ILL 116 / LINCOLN AVE (EB) IN PEORIA	LAND ACQUISITION	\$800,000	PEORIA	5	2025-2029
		RECONSTRUCTION - PAVEMENTS				
ILL 8 WESTERN AVE	FARMINGTON RD TO ILL 116 / LINCOLN AVE (EB) IN PEORIA	UTILITY ADJUSTMENT	\$1,000,000	PEORIA	5	2025-2029
		RECONSTRUCTION - PAVEMENTS				
ILL 8 WESTERN AVE	FARMINGTON RD TO ILL 116 / LINCOLN AVE (EB) IN PEORIA	CONSTRUCTION ENGINEERING	\$1,960,000	PEORIA	5	2025-2029
		RECONSTRUCTION - PAVEMENTS				
ILL 8 ILL 116	CEDAR ST BRIDGE AT ILLINOIS RIVER IN PEORIA	BRIDGE REPAIR	\$7,000,000	TAZEWELL PEORIA	3	2024
		MAINTENANCE - BRIDGES				
ILL 8 ILL 116 CEDAR ST EXT	CEDAR ST BRIDGE TO TP&W RR BRIDGE IN EAST PEORIA Miles = 1.56	STANDARD OVERLAY	\$3,500,000	TAZEWELL	7	2024
		REHABILITATION - PAVEMENTS				
Roadway Information						
<u>Miles</u>	<u>AADT</u>	<u>Truck Pct</u>	<u>NHS</u>			
0.63	10,514	8.0	Y			
0.10	3,920	4.5	N			

**FY 2024-2029 Rebuild Illinois
Highway Improvement Program
District 4
State Highways**

Route / Street	Location	Improvements	Est. Cost	County	MYP Years	
		TAMP Category			Past	Current
ILL 8 ILL 116 CEDAR ST EXT	OVER RICHLAND ST, EDMUND ST & CENTER ST IN EAST PEORIA	BRIDGE NEW DECK BRIDGE REPAIR	\$12,100,000	TAZEWELL	6	2024
		REHABILITATION - BRIDGES				
					Structure Information	
					<u>Str Number</u>	<u>AADT</u>
					0900031	12,400
					0900032	9,100
					0900033	11,800
					<u>Truck Pct</u>	<u>NHS</u>
					4	Y
					9	Y
					7	Y
ILL 8 ILL 116 CEDAR ST EXT	OVER TAZEWELL & PEORIA RR (TZPR) & ILL 29 IN EAST PEORIA	BRIDGE REPLACEMENT INTERCHANGE RECONSTRUCTION	\$65,400,000	TAZEWELL	9	2024
	<i>ILLINOIS SPECIAL BRIDGE PROGRAM PROJECT.</i>					
		RECONSTRUCTION - BRIDGES				
					Structure Information	
					<u>Str Number</u>	<u>AADT</u>
					0900034	11,800
					0900035	11,800
					<u>Truck Pct</u>	<u>NHS</u>
					7	Y
					7	Y
ILL 8 ILL 116 CEDAR ST EXT	OVER TAZEWELL & PEORIA RR (TZPR) & ILL 29 IN EAST PEORIA	CONSTRUCTION ENGINEERING	\$3,000,000	TAZEWELL	6	2024
	<i>ILLINOIS SPECIAL BRIDGE PROGRAM PROJECT.</i>					
		RECONSTRUCTION - BRIDGES				
ILL 8 ILL 116 CEDAR ST EXT	OVER TAZEWELL & PEORIA RR (TZPR) & ILL 29 IN EAST PEORIA	CONSTRUCTION ENGINEERING	\$3,000,000	TAZEWELL	1	2025-2029
	<i>ILLINOIS SPECIAL BRIDGE PROGRAM PROJECT.</i>					
		RECONSTRUCTION - BRIDGES				

**FY 2024-2029 Rebuild Illinois
Highway Improvement Program
District 4
State Highways**

Route / Street	Location	Improvements	Est. Cost	County	MYP Years	
		TAMP Category			Past	Current
ILL 9	BAPTIST CREEK 2 MI E OF BLANDINSVILLE & SPRING CREEK 4 MI E OF BLANDINSVILLE	BRIDGE DECK OVERLAY BRIDGE JOINT REPLACE/REPAIR BRIDGE PAINTING BRIDGE REPAIR BRIDGE APPROACH ROADWAY PRESERVATION - BRIDGES	\$675,000	MCDONOUGH	2	2024
ILL 9	DROWNING FORK CREEK 2 MI W OF ILL 41	BRIDGE REPLACEMENT RECONSTRUCTION - BRIDGES	\$5,000,000	MCDONOUGH	2	2025-2029
					Structure Information	
					<u>Str Number</u>	<u>AADT</u>
					<u>Truck Pct</u>	<u>NHS</u>
					0550016	2,250
					15	N
ILL 9	TURKEY CREEK 0.4 MI E OF DOGPATCH RD	BRIDGE SUPERSTRUCTURE REPLACE REHABILITATION - BRIDGES	\$2,400,000	FULTON	2	2025-2029
					Structure Information	
					<u>Str Number</u>	<u>AADT</u>
					<u>Truck Pct</u>	<u>NHS</u>
					0290051	1,400
					10	N
ILL 9	SPOON RIVER 1 MI S OF BLYTON	BRIDGE REPLACEMENT RECONSTRUCTION - BRIDGES	\$19,800,000	FULTON	5	2025-2029
					Structure Information	
					<u>Str Number</u>	<u>AADT</u>
					<u>Truck Pct</u>	<u>NHS</u>
					0290036	1,050
					17	N

**FY 2024-2029 Rebuild Illinois
Highway Improvement Program
District 4
State Highways**

Route / Street	Location	Improvements TAMP Category	Est. Cost	County	MYP Years	
					Past	Current
ILL 9	SPOON RIVER 1 MI S OF BLYTON	UTILITY ADJUSTMENT	\$75,000	FULTON	5	2025-2029
		RECONSTRUCTION - BRIDGES				
ILL 9	AT DILLON CREEK 1 MI W OF TREMONT	BRIDGE SUPERSTRUCTURE REPLACE	\$927,000	TAZEWELL	5	2025-2029
		REHABILITATION - BRIDGES				
				Structure Information		
				<u>Str Number</u> <u>AADT</u> <u>Truck Pct</u> <u>NHS</u>		
				0900060 7,200 10 Y		
ILL 9	WCL OF TREMONT TO W OF I-155 RAMPS Miles = 1.08	BI-DIRECT LEFT TURN LANE STANDARD OVERLAY ADA IMPROVEMENTS	\$6,720,000	TAZEWELL	12	2024
		MISCELLANEOUS IMPROVEMENTS				
				Roadway Information		
				<u>Miles</u> <u>AADT</u> <u>Truck Pct</u> <u>NHS</u>		
				1.08 7,619 11.4 Y		
ILL 9	WCL OF TREMONT TO W OF I-155 RAMPS	LAND ACQUISITION	\$100,000	TAZEWELL DISTRICT-WIDE	1	2024
		MISCELLANEOUS IMPROVEMENTS				
ILL 9 ILL 98 US 24	ILL 9: AT LITTLE MACKINAW RIVER 0.4 MI E OF LILLY RD; ILL 98: AT DRAINAGE DITCH 0.1 MI W OF LAMPE RD; US 24: AT STREAM 0.3 MI E OF CR 2425E <i>BRIDGE BUNDLING PROJECT</i>	CULVERT REPLACEMENT	\$2,220,000	TAZEWELL WOODFORD	2	2025-2029
		MISCELLANEOUS IMPROVEMENTS				

**FY 2024-2029 Rebuild Illinois
Highway Improvement Program
District 4
State Highways**

Route / Street	Location	Improvements	Est. Cost	County	MYP Years	
		TAMP Category			Past	Current
ILL 17	W OF BRYANT RD TO SW 11TH AVE IN ALEDO Miles = 8.58	STANDARD OVERLAY	\$6,500,000	MERCER	3	2024
Roadway Information		REHABILITATION - PAVEMENTS				
<u>Miles</u>	<u>AADT</u>	<u>Truck Pct</u>	<u>NHS</u>			
8.58	2,266	9.0	N			
ILL 17 ILL 29 ILL 40 TR 101A	ILL 29: AT TRIB ILLINOIS RIVER 0.6 MI S OF HOPEWELL DR; ILL 40: AT CAMP CREEK 0.1 MI N OF ILL 17(E); TR 101A: AT W BRANCH PANTHER CREEK W OF ILL 116/117 <i>BRIDGE BUNDLING PROJECT</i>	BRIDGE REPLACEMENT	\$2,220,000	MARSHALL STARK WOODFORD	2	2025-2029
		RECONSTRUCTION - BRIDGES				
				Structure Information		
				<u>Str Number</u>	<u>AADT</u>	<u>Truck Pct</u> <u>NHS</u>
				0620010	7,000	11 Y
				0620013	1,850	15 N
				1020033	125	16 N
ILL 17	AT SENACHWINE CREEK TRIB 0.3 MI W OF TR 24	BRIDGE DECK OVERLAY BRIDGE JOINT REPLACE/REPAIR BRIDGE REPAIR RIP RAP	\$300,000	MARSHALL	2	2024
		PRESERVATION - BRIDGES				
ILL 17 ILL 89 ILL 116 ILL 117	VARIOUS CULVERTS <i>BRIDGE BUNDLING PROJECT</i>	CULVERT REPLACEMENT	\$4,440,000	MARSHALL WOODFORD	2	2025-2029
		MISCELLANEOUS IMPROVEMENTS				

**FY 2024-2029 Rebuild Illinois
Highway Improvement Program
District 4
State Highways**

Route / Street	Location	Improvements	Est. Cost	County	MYP Years	
		TAMP Category			Past	Current
ILL 18	ILLINOIS RIVER BRIDGE AT HENRY	BRIDGE REPLACEMENT	\$108,000,000	MARSHALL	5	2025-2029
		RECONSTRUCTION - BRIDGES			Structure Information <u>Str Number</u> <u>AADT</u> <u>Truck Pct</u> <u>NHS</u> 0620036 2,200 7 N	
ILL 18	ILLINOIS RIVER BRIDGE AT HENRY	P.E. (PHASE II)	\$500,000	MARSHALL	2	2024
		RECONSTRUCTION - BRIDGES				
ILL 18	ILLINOIS RIVER BRIDGE AT HENRY	P.E. (PHASE II)	\$4,500,000	MARSHALL	5	2025-2029
		RECONSTRUCTION - BRIDGES				
ILL 18	ILLINOIS RIVER BRIDGE AT HENRY	LAND ACQUISITION	\$2,000,000	MARSHALL	5	2025-2029
		RECONSTRUCTION - BRIDGES				

**FY 2024-2029 Rebuild Illinois
Highway Improvement Program
District 4
State Highways**

Route / Street	Location	Improvements	Est. Cost	County	MYP Years	
		TAMP Category			Past	Current
ILL 18	ILLINOIS RIVER BRIDGE AT HENRY	UTILITY ADJUSTMENT	\$1,000,000	MARSHALL	5	2025-2029
		RECONSTRUCTION - BRIDGES				
ILL 18	ILLINOIS RIVER BRIDGE AT HENRY	CONSTRUCTION ENGINEERING	\$12,000,000	MARSHALL	5	2025-2029
		RECONSTRUCTION - BRIDGES				
ILL 18 ILL 26	ILL 18: HENRY BRIDGE TO ILL 26 (N); ILL 26: ILL 18 TO TAX SCHOOL RD	P.E. (PHASE I) P.E. (PHASE II)	\$7,000,000	MARSHALL PUTNAM	1	2025-2029
		MISCELLANEOUS IMPROVEMENTS				
ILL 26	DITCH 4.8.MI S OF ILL 71	BRIDGE REPLACEMENT	\$1,700,000	PUTNAM	2	2025-2029
		RECONSTRUCTION - BRIDGES				
				Structure Information		
				<u>Str Number</u> <u>AADT</u> <u>Truck Pct</u> <u>NHS</u>		
				0780018 1,050 30 N		
ILL 29	SENACHWINE CREEK 1.3 MI N OF PUTNAM	BRIDGE SUPERSTRUCTURE REPLACE	\$1,300,000	PUTNAM	5	2025-2029
		REHABILITATION - BRIDGES				
				Structure Information		
				<u>Str Number</u> <u>AADT</u> <u>Truck Pct</u> <u>NHS</u>		
				0780003 2,950 14 Y		

**FY 2024-2029 Rebuild Illinois
Highway Improvement Program
District 4
State Highways**

Route / Street	Location	Improvements	Est. Cost	County	MYP Years	
		TAMP Category			Past	Current
ILL 29	AT THENIUS CREEK S OF THENIUS RD & AT GIMLET CREEK N OF ELM ST IN SPARLAND	BRIDGE DECK OVERLAY BRIDGE JOINT REPLACE/REPAIR BRIDGE APPROACH ROADWAY	\$1,070,000	MARSHALL	3	2024
		PRESERVATION - BRIDGES				
ILL 29	BARRVILLE CREEK 2 MI S OF SPARLAND	BRIDGE REPLACEMENT	\$750,000	MARSHALL	7	2025-2029
		RECONSTRUCTION - BRIDGES				
					Structure Information	
					<u>Str Number</u>	<u>AADT</u>
					0620008	6,600
					<u>Truck Pct</u>	<u>NHS</u>
					11	Y
ILL 29	AT OLD GALENA RD 0.6 MI N OF ILL 6	INTERSECTION IMPROVEMENT	\$3,120,000	PEORIA	5	2025-2029
		SAFETY				
ILL 29 (NORTHBOUND)	DICKISON RUN CREEK 0.3 MI N OF ILL 6	BRIDGE REPLACEMENT	\$3,200,000	PEORIA	14	2025-2029
		RECONSTRUCTION - BRIDGES				
					Structure Information	
					<u>Str Number</u>	<u>AADT</u>
					0720015	8,100
					<u>Truck Pct</u>	<u>NHS</u>
					5	Y
ILL 29 (SOUTHBOUND)	DICKISON RUN CREEK 0.3 MI N OF ILL 6	BRIDGE REPLACEMENT	\$3,200,000	PEORIA	7	2025-2029
		RECONSTRUCTION - BRIDGES				
					Structure Information	
					<u>Str Number</u>	<u>AADT</u>
					0720016	8,100
					<u>Truck Pct</u>	<u>NHS</u>
					5	Y

**FY 2024-2029 Rebuild Illinois
Highway Improvement Program
District 4
State Highways**

Route / Street	Location	Improvements	Est. Cost	County	MYP Years	
		TAMP Category			Past	Current
ILL 29 N GALENA RD	0.4 MI N OF GARDNER LN TO MCCLUGAGE BRIDGE IN PEORIA Miles = 2.94	RECONSTRUCTION BI-DIRECT LEFT TURN LANE RETAINING WALL	\$54,500,000	PEORIA	5	2025-2029
		RECONSTRUCTION - PAVEMENTS				
Roadway Information						
<u>Miles</u>	<u>AADT</u>	<u>Truck Pct</u>	<u>NHS</u>			
2.94	10,754	8.0	Y			
ILL 29 N GALENA RD	0.4 MI N OF GARDNER LN TO MCCLUGAGE BRIDGE IN PEORIA	P.E. (PHASE II)	\$1,500,000	PEORIA	3	2025-2029
		RECONSTRUCTION - PAVEMENTS				
ILL 29 N GALENA RD	0.4 MI N OF GARDNER LN TO MCCLUGAGE BRIDGE IN PEORIA	UTILITY ADJUSTMENT	\$3,000,000	PEORIA	5	2025-2029
		RECONSTRUCTION - PAVEMENTS				
ILL 29 N GALENA RD	0.4 MI N OF GARDNER LN TO MCCLUGAGE BRIDGE IN PEORIA	CONSTRUCTION ENGINEERING	\$5,000,000	PEORIA	5	2025-2029
		RECONSTRUCTION - PAVEMENTS				

**FY 2024-2029 Rebuild Illinois
Highway Improvement Program
District 4
State Highways**

Route / Street	Location	Improvements	Est. Cost	County	MYP Years	
		TAMP Category			Past	Current
ILL 29 ILL 29 B ADAMS ST JEFFERSON ST	0.2 MI S OF US 150 TO ABINGTON ST IN PEORIA Miles = 1.35	RECONSTRUCTION	\$20,500,000	PEORIA	5	2025-2029

Roadway Information

Miles	AADT	Truck Pct	NHS
1.07	11,539	6.9	Y
0.28	6,600	5.7	Y

RECONSTRUCTION - PAVEMENTS

ILL 29 ILL 29 B ADAMS ST JEFFERSON ST	0.2 MI S OF US 150 TO ABINGTON ST IN PEORIA	P.E. (PHASE I) P.E. (PHASE II)	\$1,000,000	PEORIA	5	2025-2029
--	---	-----------------------------------	-------------	--------	---	-----------

RECONSTRUCTION - PAVEMENTS

ILL 29 ILL 29 B ADAMS ST JEFFERSON ST	0.2 MI S OF US 150 TO ABINGTON ST IN PEORIA	LAND ACQUISITION	\$1,000,000	PEORIA	5	2025-2029
--	---	------------------	-------------	--------	---	-----------

RECONSTRUCTION - PAVEMENTS

**FY 2024-2029 Rebuild Illinois
Highway Improvement Program
District 4
State Highways**

Route / Street	Location	Improvements	Est. Cost	County	MYP Years	
		TAMP Category			Past	Current
ILL 29 ILL 29 B ADAMS ST JEFFERSON ST	0.2 MI S OF US 150 TO ABINGTON ST IN PEORIA	UTILITY ADJUSTMENT	\$1,000,000	PEORIA	5	2025-2029
		RECONSTRUCTION - PAVEMENTS				
ILL 29 ILL 29 B ADAMS ST JEFFERSON ST	0.2 MI S OF US 150 TO ABINGTON ST IN PEORIA	CONSTRUCTION ENGINEERING	\$1,700,000	PEORIA	5	2025-2029
		RECONSTRUCTION - PAVEMENTS				
ILL 40	BNSF RR S OF EDELSTEIN	BRIDGE REPLACEMENT	\$5,000,000	PEORIA	18	2025-2029
		RECONSTRUCTION - BRIDGES				
				Structure Information		
				<u>Str Number</u>	<u>AADT</u>	<u>Truck Pct</u> <u>NHS</u>
				0720028	3,100	9 N
ILL 40	BNSF RR S OF EDELSTEIN	RR FLAGGER	\$594,000	PEORIA	16	2024
		RECONSTRUCTION - BRIDGES				
ILL 40	RAVINSWOOD RD TO N OF TIMBER LN IN PEORIA	CRACK & JOINT SEALING	\$60,000	PEORIA	1	2024
		PRESERVATION - PAVEMENTS				

**FY 2024-2029 Rebuild Illinois
Highway Improvement Program
District 4
State Highways**

Route / Street	Location	Improvements	Est. Cost	County	MYP Years	
		TAMP Category			Past	Current
ILL 40	AT ILL 6 (NB) RAMP TERMINAL	TRAF SIGNAL INSTALLATION	\$1,200,000	PEORIA	2	2025-2029
		MISCELLANEOUS IMPROVEMENTS				
ILL 40 KNOXVILLE AVE	I-74 TO US 150 (WAR MEMORIAL DR) IN PEORIA Miles = 1.87	RECONSTRUCTION ADA IMPROVEMENTS STORM SEWER (NEW) INTERSECTION IMPROVEMENT TURNING LANES SIDEWALKS	\$28,000,000	PEORIA	5	2025-2029
		RECONSTRUCTION - PAVEMENTS				
Roadway Information						
<u>Miles</u>	<u>AADT</u>	<u>Truck Pct</u>	<u>NHS</u>			
1.87	21,128	2.7	Y			
ILL 40 KNOXVILLE AVE	I-74 TO US 150 (WAR MEMORIAL DR) IN PEORIA	P.E. (PHASE I) P.E. (PHASE II)	\$500,000	PEORIA	5	2024
		RECONSTRUCTION - PAVEMENTS				
ILL 40 KNOXVILLE AVE	I-74 TO N OF US 150 (WAR MEMORIAL DR) IN PEORIA	P.E. (PHASE I) P.E. (PHASE II)	\$500,000	PEORIA	6	2025-2029
		RECONSTRUCTION - PAVEMENTS				
ILL 40 KNOXVILLE AVE	I-74 TO US 150 (WAR MEMORIAL DR) IN PEORIA	LAND ACQUISITION	\$500,000	PEORIA	5	2025-2029
		RECONSTRUCTION - PAVEMENTS				

**FY 2024-2029 Rebuild Illinois
Highway Improvement Program
District 4
State Highways**

Route / Street	Location	Improvements	Est. Cost	County	MYP Years	
		TAMP Category			Past	Current
ILL 40 KNOXVILLE AVE	I-74 TO US 150 (WAR MEMORIAL DR) IN PEORIA	UTILITY ADJUSTMENT	\$500,000	PEORIA	5	2025-2029
		RECONSTRUCTION - PAVEMENTS				
ILL 40 KNOXVILLE AVE	I-74 TO US 150 (WAR MEMORIAL DR) IN PEORIA	CONSTRUCTION ENGINEERING	\$2,500,000	PEORIA	5	2025-2029
		RECONSTRUCTION - PAVEMENTS				
ILL 41	ILL 116 TO SCL OF AVON Miles = 5.44	DESIGNED OVERLAY	\$23,000,000	FULTON KNOX	5	2025-2029
		REHABILITATION - PAVEMENTS				
Roadway Information						
<u>Miles</u>	<u>AADT</u>	<u>Truck Pct</u>	<u>NHS</u>			
4.34	2,200	15.8	N			
1.10	2,200	11.6	N			
ILL 41	ILL 116 TO SCL OF AVON	UTILITY ADJUSTMENT	\$750,000	FULTON KNOX	5	2025-2029
		REHABILITATION - PAVEMENTS				

**FY 2024-2029 Rebuild Illinois
Highway Improvement Program
District 4
State Highways**

Route / Street	Location	Improvements TAMP Category	Est. Cost	County	MYP Years	
					Past	Current
ILL 41	SCL OF AVON TO ILL 9 Miles = 6.24	DESIGNED OVERLAY	\$5,584,000	FULTON MCDONOUGH	4	2025-2029
		REHABILITATION - PAVEMENTS				
Roadway Information						
<u>Miles</u>	<u>AADT</u>	<u>Truck Pct</u>	<u>NHS</u>			
2.77	1,770	16.4	N			
3.47	1,763	20.5	N			
ILL 41 ILL 9	NCL OF BUSHNELL TO SCL OF BUSHNELL Miles = 1.30	DESIGNED OVERLAY CURB AND GUTTER STORM SEWER (NEW)	\$5,200,000	MCDONOUGH	4	2025-2029
		REHABILITATION - PAVEMENTS				
Roadway Information						
<u>Miles</u>	<u>AADT</u>	<u>Truck Pct</u>	<u>NHS</u>			
1.02	4,063	11.0	N			
0.28	3,761	8.5	N			
ILL 71	1.4 MI E OF I-180 / ILL 26 INTCHG TO ILL 89 Miles = 5.22	DESIGNED OVERLAY	\$4,320,000	PUTNAM	4	2025-2029
		REHABILITATION - PAVEMENTS				
Roadway Information						
<u>Miles</u>	<u>AADT</u>	<u>Truck Pct</u>	<u>NHS</u>			
5.22	4,276	23.7	N			
ILL 78	HENRY CO LINE TO ILL 17 (W)	CAPE SEAL	\$350,000	STARK	2	2024
		PRESERVATION - PAVEMENTS				
ILL 78	SPOON RIVER 3 MI N OF LAURA	BRIDGE REPLACEMENT	\$11,400,000	PEORIA	1	2025-2029
		RECONSTRUCTION - BRIDGES				
				Structure Information		
		<u>Str Number</u>	<u>AADT</u>	<u>Truck Pct</u>	<u>NHS</u>	
		0720031	2,600	10	N	

**FY 2024-2029 Rebuild Illinois
Highway Improvement Program
District 4
State Highways**

Route / Street	Location	Improvements TAMP Category	Est. Cost	County	MYP Years	
					Past	Current
ILL 78	W BRANCH OF COPPERAS CREEK 0.5 MI N OF NORRIS	BRIDGE REPLACEMENT	\$1,300,000	FULTON	4	2025-2029
		RECONSTRUCTION - BRIDGES				
						Structure Information
						<u>Str Number</u> <u>AADT</u> <u>Truck Pct</u> <u>NHS</u>
						0290013 4,000 4 Y
ILL 78	BIG CREEK PARK TO ILL 9 (LOCUST ST) IN CANTON Miles = 0.72	DESIGNED OVERLAY	\$3,500,000	FULTON	1	2025-2029
		REHABILITATION - PAVEMENTS				
						Roadway Information
						<u>Miles</u> <u>AADT</u> <u>Truck Pct</u> <u>NHS</u>
						0.72 10,918 4.9 Y
ILL 78 ILL 97	0.1 MI S OF N CLARK RD TO US 136 Miles = 5.19	DESIGNED OVERLAY	\$6,200,000	FULTON	7	2025-2029
		REHABILITATION - PAVEMENTS				
						Roadway Information
						<u>Miles</u> <u>AADT</u> <u>Truck Pct</u> <u>NHS</u>
						5.02 3,170 12.1 N
ILL 78 ILL 97 US 136	ILL 78/97: AT SPOON RIVER OVERFLOW, SPOON RIVER & LACY DITCH; US 136: AT LACY DITCH	BRIDGE DECK OVERLAY BRIDGE JOINT REPLACE/REPAIR BRIDGE APPROACH ROADWAY BRIDGE REPAIR	\$3,271,000	FULTON	2	2024
		PRESERVATION - BRIDGES				
ILL 89	CLEAR CREEK 1.4 MI N OF ILL 18 <i>ILLINOIS SPECIAL BRIDGE PROGRAM PROJECT.</i>	UTILITY ADJUSTMENT	\$100,000	PUTNAM	14	2024
		RECONSTRUCTION - BRIDGES				

**FY 2024-2029 Rebuild Illinois
Highway Improvement Program
District 4
State Highways**

Route / Street	Location	Improvements	Est. Cost	County	MYP Years																	
		TAMP Category			Past	Current																
ILL 94 OLD US 34	OLD US 34: AT OLD TOM CREEK 0.6 MI E OF CHURCH ST; ILL 94: AT HONEY CREEK 1.3 MI N OF CR 400N & AT HENDERSON OVERFLOW 0.3 MI S OF TR 29 <i>BRIDGE BUNDLING PROJECT</i>	BRIDGE REPLACEMENT	\$5,280,000	HENDERSON	2	2025-2029																
		RECONSTRUCTION - BRIDGES																				
						Structure Information																
						<table style="width: 100%; border-collapse: collapse;"> <thead> <tr> <th style="text-align: left;">Str Number</th> <th style="text-align: left;">AADT</th> <th style="text-align: left;">Truck Pct</th> <th style="text-align: left;">NHS</th> </tr> </thead> <tbody> <tr> <td>0360003</td> <td>200</td> <td>6</td> <td>N</td> </tr> <tr> <td>0360010</td> <td>1,100</td> <td>10</td> <td>N</td> </tr> <tr> <td>0360022</td> <td>350</td> <td>22</td> <td>N</td> </tr> </tbody> </table>	Str Number	AADT	Truck Pct	NHS	0360003	200	6	N	0360010	1,100	10	N	0360022	350	22	N
Str Number	AADT	Truck Pct	NHS																			
0360003	200	6	N																			
0360010	1,100	10	N																			
0360022	350	22	N																			
ILL 94 OLD US 34	OLD US 34: AT OLD TOM CREEK 0.6 MI E OF CHURCH ST; ILL 94: AT HONEY CREEK 1.3 MI N OF CR 400N & AT HENDERSON OVERFLOW 0.3 MI S OF TR 29 <i>BRIDGE BUNDLING PROJECT</i>	LAND ACQUISITION	\$162,000	HENDERSON	2	2025-2029																
		RECONSTRUCTION - BRIDGES																				
ILL 94	STREAM 1.1 MI N OF STRONGHURST	CULVERT REPLACEMENT	\$1,000,000	HENDERSON	2	2025-2029																
		MISCELLANEOUS IMPROVEMENTS																				
ILL 96	W OF BENTON ST IN LOMAX TO OAK ST IN DALLAS CITY Miles = 5.47	DESIGNED OVERLAY	\$6,000,000	HENDERSON HANCOCK	1	2025-2029																
		REHABILITATION - PAVEMENTS																				
						Roadway Information																
						<table style="width: 100%; border-collapse: collapse;"> <thead> <tr> <th style="text-align: left;">Miles</th> <th style="text-align: left;">AADT</th> <th style="text-align: left;">Truck Pct</th> <th style="text-align: left;">NHS</th> </tr> </thead> <tbody> <tr> <td>0.20</td> <td>2,000</td> <td>7.0</td> <td>N</td> </tr> <tr> <td>5.13</td> <td>1,611</td> <td>13.5</td> <td>N</td> </tr> <tr> <td>0.14</td> <td></td> <td>0.0</td> <td>N</td> </tr> </tbody> </table>	Miles	AADT	Truck Pct	NHS	0.20	2,000	7.0	N	5.13	1,611	13.5	N	0.14		0.0	N
Miles	AADT	Truck Pct	NHS																			
0.20	2,000	7.0	N																			
5.13	1,611	13.5	N																			
0.14		0.0	N																			

**FY 2024-2029 Rebuild Illinois
Highway Improvement Program
District 4
State Highways**

Route / Street	Location	Improvements TAMP Category	Est. Cost	County	MYP Years	
					Past	Current
ILL 96	0.2 MI E OF HANCOCK CO LINE	CULVERT REPLACEMENT	\$1,000,000	HENDERSON	6	2025-2029
		MISCELLANEOUS IMPROVEMENTS				
ILL 97	S OF LITTLERS CREEK TO ILL 116 Miles = 2.92	DESIGNED OVERLAY	\$12,600,000	KNOX FULTON	5	2025-2029
		REHABILITATION - PAVEMENTS				
Roadway Information						
<u>Miles</u>	<u>AADT</u>	<u>Truck Pct</u>	<u>NHS</u>			
0.52	1,200	11.7	N			
2.40	1,240	14.5	N			
ILL 97	S OF LITTLERS CREEK TO ILL 116	UTILITY ADJUSTMENT	\$500,000	KNOX FULTON	5	2025-2029
		REHABILITATION - PAVEMENTS				
ILL 100	KERTON CREEK 2.1 MI N OF ANDERSON LAKE ENT	BRIDGE REPLACEMENT	\$4,200,000	FULTON	12	2025-2029
		RECONSTRUCTION - BRIDGES				
		Structure Information				
		<u>Str Number</u>	<u>AADT</u>	<u>Truck Pct</u>	<u>NHS</u>	
		0290024	675	23	N	
ILL 116	SPOON RIVER AT WCL OF LONDON MILLS	BRIDGE REPLACEMENT	\$21,600,000	FULTON	2	2025-2029
		RECONSTRUCTION - BRIDGES				
		Structure Information				
		<u>Str Number</u>	<u>AADT</u>	<u>Truck Pct</u>	<u>NHS</u>	
		0290050	1,400	18	N	

**FY 2024-2029 Rebuild Illinois
Highway Improvement Program
District 4
State Highways**

Route / Street	Location	Improvements TAMP Category	Est. Cost	County	MYP Years	
					Past	Current
ILL 116	SPOON RIVER AT WCL OF LONDON MILLS	P.E. (PHASE I) P.E. (PHASE II) RECONSTRUCTION - BRIDGES	\$700,000	FULTON	1	2024
ILL 116	SPOON RIVER AT WCL OF LONDON MILLS	P.E. (PHASE II) P.E. (PHASE I) RECONSTRUCTION - BRIDGES	\$700,000	FULTON	1	2025-2029
ILL 116	SPOON RIVER AT WCL OF LONDON MILLS	LAND ACQUISITION RECONSTRUCTION - BRIDGES	\$406,000	FULTON	1	2025-2029
ILL 116	SPOON RIVER AT WCL OF LONDON MILLS	CONSTRUCTION ENGINEERING RECONSTRUCTION - BRIDGES	\$560,000	FULTON	1	2025-2029
ILL 116 ILL 116 B ILL 8 ILL 8 B LINCOLN AVE HOWETT ST	WASHINGTON ST TO GRISWOLD ST IN PEORIA Miles = 3.06	RECONSTRUCTION RECONSTRUCTION - PAVEMENTS	\$36,400,000	PEORIA	2	2025-2029
Roadway Information						
<u>Miles</u>	<u>AADT</u>	<u>Truck Pct</u>	<u>NHS</u>			
1.54	3,125	3.9	Y			
1.52	3,556	4.5	Y			

**FY 2024-2029 Rebuild Illinois
Highway Improvement Program
District 4
State Highways**

Route / Street	Location	Improvements	Est. Cost	County	MYP Years	
		TAMP Category			Past	Current
ILL 116 ILL 116 B ILL 8 ILL 8 B LINCOLN AVE HOWETT ST	WASHINGTON ST TO GRISWOLD ST IN PEORIA	P.E. (PHASE I)	\$2,000,000	PEORIA	1	2025-2029
		RECONSTRUCTION - PAVEMENTS				
ILL 116 ILL 116 B ILL 8 ILL 8 B LINCOLN AVE HOWETT ST	WASHINGTON ST TO GRISWOLD ST IN PEORIA	P.E. (PHASE II)	\$2,000,000	PEORIA	1	2025-2029
		RECONSTRUCTION - PAVEMENTS				
ILL 116 ILL 116 B ILL 8 ILL 8 B LINCOLN AVE HOWETT ST	WASHINGTON ST TO GRISWOLD ST IN PEORIA	LAND ACQUISITION	\$800,000	PEORIA	1	2025-2029
		RECONSTRUCTION - PAVEMENTS				

**FY 2024-2029 Rebuild Illinois
Highway Improvement Program
District 4
State Highways**

Route / Street	Location	Improvements	Est. Cost	County	MYP Years	
		TAMP Category			Past	Current
ILL 116 ILL 116 B ILL 8 ILL 8 B LINCOLN AVE HOWETT ST	WASHINGTON ST TO GRISWOLD ST IN PEORIA	UTILITY ADJUSTMENT	\$500,000	PEORIA	1	2025-2029
		RECONSTRUCTION - PAVEMENTS				
ILL 116 ILL 116 B ILL 8 ILL 8 B LINCOLN AVE HOWETT ST	WASHINGTON ST TO GRISWOLD ST IN PEORIA	CONSTRUCTION ENGINEERING	\$3,000,000	PEORIA	1	2025-2029
		RECONSTRUCTION - PAVEMENTS				
ILL 116 ILL 116 B ILL 8 ILL 8 B LINCOLN AVE HOWETT ST	LINCOLN AVE FROM GRISWOLD ST TO ADAMS ST; GRISWOLD ST FROM HOWETT ST TO LINCOLN ST; HOWETT ST FROM JEFFERSON ST TO GRISWOLD ST (ALL IN PEORIA)	SMART OVERLAY CAPE SEAL	\$5,000,000	PEORIA	1	2024
		MAINTENANCE - PAVEMENTS				
ILL 117	S BRANCH CROW CREEK 0.3 MI N OF E PATTONSBURG RD	BRIDGE REPLACEMENT	\$2,800,000	MARSHALL	4	2025-2029
		RECONSTRUCTION - BRIDGES				
		Structure Information				
		<u>Str Number</u>	<u>AADT</u>	<u>Truck Pct</u>	<u>NHS</u>	
		0620028	700	15	N	

**FY 2024-2029 Rebuild Illinois
Highway Improvement Program
District 4
State Highways**

Route / Street	Location	Improvements	Est. Cost	County	MYP Years	
		TAMP Category			Past	Current
ILL 117	ILL 116 TO MILL ST IN EUREKA	CRACK & JOINT SEALING	\$180,000	WOODFORD	2	2024
		PRESERVATION - PAVEMENTS				
ILL 117 MAIN ST	MILL ST IN EUREKA TO 700 N RD S OF EUREKA Miles = 2.33	DESIGNED OVERLAY	\$2,500,000	WOODFORD	5	2025-2029
		REHABILITATION - PAVEMENTS				
Roadway Information						
<u>Miles</u>	<u>AADT</u>	<u>Truck Pct</u>	<u>NHS</u>			
2.33	6,518	11.3	N			
ILL 117	AT WALNUT CREEK 1.3 MI S OF US 24	BRIDGE DECK OVERLAY BRIDGE JOINT REPLACE/REPAIR BRIDGE APPROACH ROADWAY	\$500,000	WOODFORD	2	2025-2029
		PRESERVATION - BRIDGES				
ILL 117	US 150 TO S OF I-74	CRACK & JOINT SEALING	\$20,000	WOODFORD	2	2024
		PRESERVATION - PAVEMENTS				
ILL 122	ILL 29 TO I-155 Miles = 10.00	DESIGNED OVERLAY	\$8,500,000	TAZEWELL	5	2025-2029
		REHABILITATION - PAVEMENTS				
Roadway Information						
<u>Miles</u>	<u>AADT</u>	<u>Truck Pct</u>	<u>NHS</u>			
10.00	1,203	10.2	N			

**FY 2024-2029 Rebuild Illinois
Highway Improvement Program
District 4
State Highways**

Route / Street	Location	Improvements	Est. Cost	County	MYP Years	
		TAMP Category			Past	Current
ILL 167	0.1 MI W OF WEST ST IN VICTORIA TO ILL 180 Miles = 3.30	DESIGNED OVERLAY	\$6,600,000	KNOX	16	2025-2029
		REHABILITATION - PAVEMENTS				
Roadway Information						
<u>Miles</u>	<u>AADT</u>	<u>Truck Pct</u>	<u>NHS</u>			
3.30	771	10.5	N			
ILL 180	ILL 167 TO US 150 Miles = 10.40	DESIGNED OVERLAY WIDENING EXISTING PAVEMENT	\$35,000,000	KNOX	10	2025-2029
		REHABILITATION - PAVEMENTS				
Roadway Information						
<u>Miles</u>	<u>AADT</u>	<u>Truck Pct</u>	<u>NHS</u>			
10.40	718	11.6	N			
ILL 180	ILL 167 TO US 150	UTILITY ADJUSTMENT	\$500,000	KNOX	8	2024
		REHABILITATION - PAVEMENTS				
20TH ST NORTH ST 180TH AVE	20TH ST: US 34 TO NORTH ST IN KIRKWOOD; NORTH ST: 20TH ST TO US 34 IN KIRKWOOD; 180TH AVE: E OF US 67 TO MAIN ST IN GALEBURG Miles = 2.55	DESIGNED OVERLAY	\$1,530,000	WARREN	2	2025-2029
		REHABILITATION - PAVEMENTS				
Roadway Information						
<u>Miles</u>	<u>AADT</u>	<u>Truck Pct</u>	<u>NHS</u>			
0.57	1,650	11.5	N			
1.88	406	0.0	N			
0.10	375	0.0	N			

**FY 2024-2029 Rebuild Illinois
Highway Improvement Program
District 4
State Highways**

Route / Street	Location	Improvements	Est. Cost	County	MYP Years	
		TAMP Category			Past	Current
ADAMS ST	OVER BNSF RR & UP RR AT WCL OF PEORIA	BRIDGE REPLACEMENT	\$53,500,000	PEORIA	7	2025-2029
	<i>ILLINOIS SPECIAL BRIDGE PROGRAM PROJECT.</i>	RECONSTRUCTION - BRIDGES				
				Structure Information		
				<u>Str Number</u>	<u>AADT</u>	<u>Truck Pct</u> <u>NHS</u>
				0720012	9,000	10 Y
				0720133	9,000	10 Y
ADAMS ST	OVER BNSF RR & UP RR AT WCL OF PEORIA	RR FLAGGER	\$1,000,000	PEORIA	7	2025-2029
	<i>ILLINOIS SPECIAL BRIDGE PROGRAM PROJECT.</i>	RECONSTRUCTION - BRIDGES				
ADAMS ST	OVER BNSF RR & UP RR AT WCL OF PEORIA	UTILITY ADJUSTMENT	\$500,000	PEORIA	7	2025-2029
	<i>ILLINOIS SPECIAL BRIDGE PROGRAM PROJECT.</i>	RECONSTRUCTION - BRIDGES				
ADAMS ST	OVER BNSF RR & UP RR AT WCL OF PEORIA	CONSTRUCTION ENGINEERING	\$1,500,000	PEORIA	7	2025-2029
	<i>ILLINOIS SPECIAL BRIDGE PROGRAM PROJECT.</i>	RECONSTRUCTION - BRIDGES				
CARMAN RD	US 34 TO N OF CH 7 Miles = 4.52	DESIGNED OVERLAY	\$4,560,000	HENDERSON	1	2025-2029
		REHABILITATION - PAVEMENTS				
Roadway Information						
<u>Miles</u>	<u>AADT</u>	<u>Truck Pct</u>	<u>NHS</u>			
4.52	3,332	9.6	N			

**FY 2024-2029 Rebuild Illinois
Highway Improvement Program
District 4
State Highways**

Route / Street	Location	Improvements	Est. Cost	County	MYP Years	
		TAMP Category			Past	Current
CARMAN RD	DUGOUT CREEK IN LOMAX	BRIDGE REPLACEMENT	\$2,200,000	HENDERSON	5	2024
	<i>ILLINOIS SPECIAL BRIDGE PROGRAM PROJECT.</i>					
		RECONSTRUCTION - BRIDGES				
					Structure Information	
					<u>Str Number</u>	<u>AADT</u>
					0363003	2,000
					<u>Truck Pct</u>	<u>NHS</u>
					13	N
E WASHINGTON ST	0.2 MI W OF I-74 TO FARM CREEK 0.1 MI E OF I-74 IN EAST PEORIA Miles = 0.36	DESIGNED OVERLAY ADA IMPROVEMENTS	\$500,000	TAZEWELL	5	2025-2029
		REHABILITATION - PAVEMENTS				
					Roadway Information	
					<u>Miles</u>	<u>AADT</u>
					0.36	10,506
					<u>Truck Pct</u>	<u>NHS</u>
					4.4	N
OSCEOLA RD	E OSCEOLA RD TO ILL 93 Miles = 2.30	DESIGNED OVERLAY	\$2,500,000	STARK	2	2025-2029
		REHABILITATION - PAVEMENTS				
					Roadway Information	
					<u>Miles</u>	<u>AADT</u>
					2.30	125
					<u>Truck Pct</u>	<u>NHS</u>
					16.8	N
SHERRARD RD CH 2	US 67 TO 5TH AVE IN SHERRARD Miles = 4.20	DESIGNED OVERLAY COLD IN-PLACE RECYCLING	\$4,200,000	MERCER	1	2025-2029
		REHABILITATION - PAVEMENTS				
					Roadway Information	
					<u>Miles</u>	<u>AADT</u>
					4.20	673
					<u>Truck Pct</u>	<u>NHS</u>
					0.7	N
VARIOUS	DISTRICT MISCELLANEOUS	MISCELLANEOUS	\$500,000	DISTRICT-WIDE	1	2024
		MISCELLANEOUS IMPROVEMENTS				

**FY 2024-2029 Rebuild Illinois
Highway Improvement Program
District 4
State Highways**

Route / Street	Location	Improvements TAMP Category	Est. Cost	County	MYP Years	
					Past	Current
VARIOUS	ON-CALL ENGINEERING <i>BRIDGE BUNDLING PROJECT</i>	P.E. (PHASE I) P.E. (PHASE II) P.E. SOILS (PHASE I) P.E. SOILS (PHASE II) MISCELLANEOUS IMPROVEMENTS	\$1,000,000	VARIOUS	2	2024
VARIOUS	ON-CALL ENGINEERING <i>BRIDGE BUNDLING PROJECT</i>	P.E. (PHASE I) P.E. (PHASE II) P.E. SOILS (PHASE I) P.E. SOILS (PHASE II) MISCELLANEOUS IMPROVEMENTS	\$1,000,000	VARIOUS	2	2025-2029
VARIOUS	ON-CALL ENGINEERING <i>BRIDGE BUNDLING PROJECT</i>	CONSTRUCTION ENGINEERING MISCELLANEOUS IMPROVEMENTS	\$1,200,000	VARIOUS	2	2025-2029
VARIOUS	BRIDGE DECK SEALING	BRIDGE DECK SEALING PRESERVATION - BRIDGES	\$350,000	DISTRICT-WIDE	6	2024
VARIOUS	BRIDGE DECK SEALING	BRIDGE DECK SEALING PRESERVATION - BRIDGES	\$2,000,000	DISTRICT-WIDE	1	2025-2029

**FY 2024-2029 Rebuild Illinois
Highway Improvement Program
District 4
State Highways**

Route / Street	Location	Improvements	Est. Cost	County	MYP Years	
		TAMP Category			Past	Current
VARIOUS	STRUCTURE PRESERVATION	MISCELLANEOUS	\$26,399,000	DISTRICT-WIDE	5	2025-2029
		PRESERVATION - BRIDGES				
VARIOUS	PAVEMENT PRESERVATION	SMART OVERLAY	\$26,398,000	DISTRICT-WIDE	5	2025-2029
		PRESERVATION - PAVEMENTS				
VARIOUS	MISCELLANEOUS LAND ACQUISITION	LAND ACQUISITION	\$100,000	DISTRICT-WIDE FULTON MCDONOUGH PEORIA TAZEWELL WOODFORD	1	2024
		MISCELLANEOUS IMPROVEMENTS				
VARIOUS	ADA IMPROVEMENTS	ADA IMPROVEMENTS	\$200,000	DISTRICT-WIDE	6	2024
		MISCELLANEOUS IMPROVEMENTS				
VARIOUS	ADA IMPROVEMENTS	ADA IMPROVEMENTS	\$1,862,000	DISTRICT-WIDE	5	2025-2029
		MISCELLANEOUS IMPROVEMENTS				

**FY 2024-2029 Rebuild Illinois
Highway Improvement Program
District 4
State Highways**

Route / Street	Location	Improvements	Est. Cost	County	MYP Years	
		TAMP Category			Past	Current
VARIOUS	ON-CALL CONSTRUCTION INSPECTION	CONSTRUCTION ENGINEERING	\$7,000,000	DISTRICT-WIDE	2	2024
		MISCELLANEOUS IMPROVEMENTS				
VARIOUS	ON-CALL CONSTRUCTION INSPECTION	CONSTRUCTION ENGINEERING	\$10,700,000	DISTRICT-WIDE	3	2025-2029
		MISCELLANEOUS IMPROVEMENTS				
VARIOUS	ON-CALL ENGINEERING	P.E. (PHASE I) P.E. (PHASE II) P.E. SOILS (PHASE I)	\$14,000,000	DISTRICT-WIDE	2	2024
		MISCELLANEOUS IMPROVEMENTS				
VARIOUS	ON-CALL ENGINEERING	P.E. (PHASE I) P.E. (PHASE II) P.E. SOILS (PHASE I)	\$34,500,000	DISTRICT-WIDE	2	2025-2029
		MISCELLANEOUS IMPROVEMENTS				
VARIOUS	LOCAL ROADS CONSULTANT	P.E. PROJECT MANAGERS	\$500,000	DISTRICT-WIDE	1	2024
		MISCELLANEOUS IMPROVEMENTS				

**FY 2024-2029 Rebuild Illinois
Highway Improvement Program
District 4
State Highways**

Route / Street	Location	Improvements	Est. Cost	County	MYP Years	
		TAMP Category			Past	Current
VARIOUS	LOCAL ROADS CONSULTANT	P.E. PROJECT MANAGERS	\$750,000	DISTRICT-WIDE	1	2025-2029
		MISCELLANEOUS IMPROVEMENTS				
VARIOUS	MISCELLANEOUS SURVEY ENGINEERING	PRELIMINARY ENGINEERING P.E. SURVEYS (PHASE I) P.E. SURVEYS (PHASE II) P.E. SURVEYS (ROW)	\$3,000,000	DISTRICT-WIDE	2	2024
		MISCELLANEOUS IMPROVEMENTS				
VARIOUS	MISCELLANEOUS SURVEY ENGINEERING	PRELIMINARY ENGINEERING P.E. SURVEYS (PHASE I) P.E. SURVEYS (PHASE II) P.E. SURVEYS (ROW)	\$8,000,000	DISTRICT-WIDE	2	2025-2029
		MISCELLANEOUS IMPROVEMENTS				
VARIOUS	CONSULTANT MANAGERS - MATERIALS	CE QA/MATERIALS TESTING	\$1,000,000	DISTRICT-WIDE	2	2024
		MISCELLANEOUS IMPROVEMENTS				
VARIOUS	CONSULTANT MANAGERS - MATERIALS	CE QA/MATERIALS TESTING	\$4,000,000	DISTRICT-WIDE	2	2025-2029
		MISCELLANEOUS IMPROVEMENTS				

**FY 2024-2029 Rebuild Illinois
Highway Improvement Program
District 4
State Highways**

Route / Street	Location	Improvements	Est. Cost	County	MYP Years	
		TAMP Category			Past	Current
VARIOUS	ON CALL SOIL BORINGS	P.E. SOILS (PHASE I) P.E. SOILS (PHASE II)	\$500,000	DISTRICT-WIDE	2	2024
		MISCELLANEOUS IMPROVEMENTS				
VARIOUS	ON CALL SOIL BORINGS	P.E. SOILS (PHASE I) P.E. SOILS (PHASE II)	\$2,500,000	DISTRICT-WIDE	2	2025-2029
		MISCELLANEOUS IMPROVEMENTS				
VARIOUS	UTILITY ADJUSTMENTS	UTILITY ADJUSTMENT	\$50,000	DISTRICT-WIDE	1	2024
		MISCELLANEOUS IMPROVEMENTS				
VARIOUS	HIGHWAY SAFETY IMPROVEMENT PROGRAM PROJECTS	SAFETY IMPROVEMENTS	\$381,000	DISTRICT-WIDE	6	2024
		SAFETY				
VARIOUS	HIGHWAY SAFETY IMPROVEMENT PROGRAM PROJECTS	SAFETY IMPROVEMENTS	\$18,312,000	DISTRICT-WIDE	5	2025-2029
		SAFETY				

DISTRICT 4

FY 2024-2027

PROPOSED LOCAL PROJECTS

**FY 2024-2027 Rebuild Illinois
Highway Improvement Program
District 4
Local Highways**

Route / Street	Location	Improvements	Est. Cost	County	MYP Years	
		TAMP Category			Past	Current
270TH ST JOHN LINE RD	AT HENDERSON CREEK S OF 30TH AVE	BRIDGE REPLACEMENT	\$1,020,000	MERCER	3	2024
		RECONSTRUCTION - BRIDGES				
AKRON RD	AT KICKAPOO CREEK 0.2 MI E OF ILL 91	BRIDGE REPLACEMENT	\$1,100,000	PEORIA	1	2025-2029
		RECONSTRUCTION - BRIDGES				
AVENUE F	AT BIG CREEK N OF W LOCUST ST IN CANTON	BRIDGE REPLACEMENT	\$1,500,000	FULTON	2	2025-2029
		RECONSTRUCTION - BRIDGES				
CAMP ST	AT RIVERSIDE DR IN EAST PEORIA	INTERSECTION IMPROVEMENT	\$2,420,000	TAZEWELL	4	2024
		SAFETY				
CANDY LN	E JACKSON ST TO GRANT ST IN MACOMB Miles = 0.77	RECONSTRUCTION	\$4,600,000	MCDONOUGH	7	2025-2029
		RECONSTRUCTION - PAVEMENTS				
CH 3 KEITHSBURG BLKTP	MERCER CO LINE TO 2450 N RD Miles = 5.69	RECONSTRUCTION	\$1,500,000	HENDERSON	2	2024
		RECONSTRUCTION - PAVEMENTS				

**FY 2024-2027 Rebuild Illinois
Highway Improvement Program
District 4
Local Highways**

Route / Street	Location	Improvements	Est. Cost	County	MYP Years	
		TAMP Category			Past	Current
CH 4 KNOXVILLE RD	AT CAMP CREEK 1.5 MI N OF SWEDONA	P.E. (PHASE I) P.E. (PHASE II)	\$250,000	MERCER	3	2025-2029
		RECONSTRUCTION - BRIDGES				
CH 4 KNOXVILLE RD	AT CAMP CREEK 1.5 MI N OF SWEDONA	LAND ACQUISITION	\$30,000	MERCER	1	2025-2029
		RECONSTRUCTION - BRIDGES				
CH 4 KNOXVILLE RD	AT CAMP CREEK 1.5 MI N OF SWEDONA	BRIDGE REPLACEMENT	\$2,650,000	MERCER	5	2025-2029
		RECONSTRUCTION - BRIDGES				
CH 4 KNOXVILLE RD	AT CAMP CREEK 1.5 MI N OF SWEDONA	CONSTRUCTION ENGINEERING	\$200,000	MERCER	5	2025-2029
		RECONSTRUCTION - BRIDGES				
CH 6 WESTERN AVE	0.5 MI E OF 1000 E RD TO 2.5 MI W OF ILL 29 Miles = 1.34	RELOCATION	\$7,924,000	MARSHALL	7	2025-2029
		RECONSTRUCTION - PAVEMENTS				
CH 6 WESTERN AVE	0.5 MI E OF 1000 E RD TO 2.5 MI W OF ILL 29	CONSTRUCTION ENGINEERING	\$120,000	MARSHALL	7	2025-2029
		RECONSTRUCTION - PAVEMENTS				

**FY 2024-2027 Rebuild Illinois
Highway Improvement Program
District 4
Local Highways**

Route / Street	Location	Improvements	Est. Cost	County	MYP Years	
		TAMP Category			Past	Current
CH 7 225TH AVE	AT CEDAR CREEK 3.4 MI NE OF MONMOUTH	BRIDGE REPLACEMENT	\$650,000	WARREN	4	2025-2029
		RECONSTRUCTION - BRIDGES				
CH 7 MERIDIAN RD	AT PANTHER CREEK & AT PANTHER CREEK OVERFLOW 3.5 MI S OF US 24	BRIDGE SUPERSTRUCTURE REPLACE	\$1,760,000	WOODFORD	5	2024
	<i>ILLINOIS SPECIAL BRIDGE PROGRAM LOCAL PROJECT; CONTINGENT UPON LOCAL AGENCY PROVIDING MATCHING FUNDS.</i>					
		REHABILITATION - BRIDGES				
CH 7 MERIDIAN RD	AT PANTHER CREEK & AT PANTHER CREEK OVERFLOW 3.5 MI S OF US 24	CONSTRUCTION ENGINEERING	\$211,000	WOODFORD	5	2024
	<i>ILLINOIS SPECIAL BRIDGE PROGRAM LOCAL PROJECT; CONTINGENT UPON LOCAL AGENCY PROVIDING MATCHING FUNDS.</i>					
		REHABILITATION - BRIDGES				
CH 8 BERLIN RD	AT CAMP CREEK N OF BELLINGHAM RD	BRIDGE REPLACEMENT	\$1,500,000	MCDONOUGH	2	2024
	<i>ILLINOIS SPECIAL BRIDGE PROGRAM LOCAL PROJECT; CONTINGENT UPON LOCAL AGENCY PROVIDING MATCHING FUNDS.</i>					
		RECONSTRUCTION - BRIDGES				
CH 8 BERLIN RD	AT CAMP CREEK N OF BELLINGHAM RD	CONSTRUCTION ENGINEERING	\$60,000	MCDONOUGH	1	2024
	<i>ILLINOIS SPECIAL BRIDGE PROGRAM LOCAL PROJECT; CONTINGENT UPON LOCAL AGENCY PROVIDING MATCHING FUNDS.</i>					
		RECONSTRUCTION - BRIDGES				

**FY 2024-2027 Rebuild Illinois
Highway Improvement Program
District 4
Local Highways**

Route / Street	Location	Improvements	Est. Cost	County	MYP Years	
		TAMP Category			Past	Current
CH 12	CH 7 TO US 150 Miles = 5.80	STANDARD OVERLAY	\$2,500,000	KNOX	5	2025-2029
		REHABILITATION - PAVEMENTS				
CH 13 MAIN ST 1800 E RD	AT W BRANCH PANTHER CREEK IN ROANOKE	BRIDGE REPLACEMENT	\$3,125,000	WOODFORD	4	2025-2029
	<i>ILLINOIS SPECIAL BRIDGE PROGRAM LOCAL PROJECT; CONTINGENT UPON LOCAL AGENCY PROVIDING MATCHING FUNDS.</i>					
		RECONSTRUCTION - BRIDGES				
CH 13 MAIN ST 1800 E RD	AT W BRANCH PANTHER CREEK IN ROANOKE	CONSTRUCTION ENGINEERING	\$251,000	WOODFORD	4	2025-2029
	<i>ILLINOIS SPECIAL BRIDGE PROGRAM LOCAL PROJECT; CONTINGENT UPON LOCAL AGENCY PROVIDING MATCHING FUNDS.</i>					
		RECONSTRUCTION - BRIDGES				
CH 13 ROANOKE BLKTP	ROANOKE SCL TO 1300 N RD Miles = 0.70	WIDENING EXISTING PAVEMENT STANDARD OVERLAY	\$1,200,000	WOODFORD	1	2025-2029
		REHABILITATION - PAVEMENTS				
CH 13 ROANOKE BLKTP	ROANOKE SCL TO 1300 N RD	CONSTRUCTION ENGINEERING	\$116,000	WOODFORD	1	2025-2029
		REHABILITATION - PAVEMENTS				

**FY 2024-2027 Rebuild Illinois
Highway Improvement Program
District 4
Local Highways**

Route / Street	Location	Improvements	Est. Cost	County	MYP Years	
		TAMP Category			Past	Current
CH 15	MCDONOUGH CO LINE TO ILL 9 Miles = 5.64	RECONSTRUCTION	\$3,000,000	FULTON	3	2024
		RECONSTRUCTION - PAVEMENTS				
CH 15	MCDONOUGH CO LINE TO ILL 9	CONSTRUCTION ENGINEERING	\$140,000	FULTON	3	2024
		RECONSTRUCTION - PAVEMENTS				
CH 16 KEITHSBURG BLKTP	ECL OF KEITHSBURG TO WCL OF SEATON Miles = 7.00	CHIP SEAL-A2	\$500,000	MERCER	1	2024
		PRESERVATION - PAVEMENTS				
CH 16 BOTTOM RD	ILL 89 TO LA SALLE CO LINE Miles = 1.92	RECONSTRUCTION	\$1,156,000	PUTNAM	2	2025-2029
		RECONSTRUCTION - PAVEMENTS				
CH 16 BOTTOM RD	ILL 89 TO LA SALLE CO LINE	CONSTRUCTION ENGINEERING	\$115,000	PUTNAM	2	2025-2029
		RECONSTRUCTION - PAVEMENTS				
CH 22 ALEXIS BLKTP	AT TOMS CREEK 0.5 MI N OF WARREN CO LINE	BRIDGE REPLACEMENT	\$1,000,000	MERCER	3	2024
		RECONSTRUCTION - BRIDGES				

**FY 2024-2027 Rebuild Illinois
Highway Improvement Program
District 4
Local Highways**

Route / Street	Location	Improvements	Est. Cost	County	MYP Years	
		TAMP Category			Past	Current
CH 22 ALEXIS BLKTP	AT TOMS CREEK 0.5 MI N OF WARREN CO LINE	CONSTRUCTION ENGINEERING	\$100,000	MERCER	3	2024
		RECONSTRUCTION - BRIDGES				
CH 22	AT BIG CREEK 0.1 MI N OF ST DAVID	P.E. (PHASE I)	\$160,000	FULTON	1	2024
		RECONSTRUCTION - BRIDGES				
CH 22	AT BIG CREEK 0.1 MI N OF ST DAVID	BRIDGE REPLACEMENT	\$2,000,000	FULTON	1	2025-2029
		RECONSTRUCTION - BRIDGES				
CH 22	AT BIG CREEK 0.1 MI N OF ST DAVID	CONSTRUCTION ENGINEERING	\$160,000	FULTON	1	2025-2029
		RECONSTRUCTION - BRIDGES				
CH 22 MULLER RD	E OF PINECREST DR IN EAST PEORIA TO W OF JAY AVE IN MORTON Miles = 3.00	STANDARD OVERLAY WIDENING EXISTING PAVEMENT	\$7,120,000	TAZEWELL	2	2025-2029
		REHABILITATION - PAVEMENTS				
CH 22 MULLER RD	E OF PINECREST DR IN EAST PEORIA TO W OF JAY AVE IN MORTON	CONSTRUCTION ENGINEERING	\$96,000	TAZEWELL	2	2025-2029
		REHABILITATION - PAVEMENTS				

**FY 2024-2027 Rebuild Illinois
Highway Improvement Program
District 4
Local Highways**

Route / Street	Location	Improvements	Est. Cost	County	MYP Years	
		TAMP Category			Past	Current
CH 26 CH 25	GALESBURG SCL TO W POINT DR Miles = 4.46	RECONSTRUCTION	\$2,000,000	KNOX	2	2025-2029
		RECONSTRUCTION - PAVEMENTS				
CH 35R DUNCAN RD	AT SPOON RIVER BRANCH 2.5 MI N OF ILL 90	BRIDGE SUPERSTRUCTURE REPLACE	\$1,000,000	PEORIA	2	2024
		REHABILITATION - BRIDGES				
CH 46R MAXWELL RD	OVER C&NW RR 0.2 MI S OF ILL 116	BRIDGE REPLACEMENT	\$3,875,000	PEORIA	5	2024
	<i>ILLINOIS SPECIAL BRIDGE PROGRAM LOCAL PROJECT; CONTINGENT UPON JOINT FUNDING AGREEMENT BETWEEN IDOT, RAILROAD AND LOCAL AGENCY.</i>					
		RECONSTRUCTION - BRIDGES				
CH 46R MAXWELL RD	OVER C&NW RR 0.2 MI S OF ILL 116	CONSTRUCTION ENGINEERING	\$168,000	PEORIA	5	2024
	<i>ILLINOIS SPECIAL BRIDGE PROGRAM LOCAL PROJECT; CONTINGENT UPON JOINT FUNDING AGREEMENT BETWEEN IDOT, RAILROAD AND LOCAL AGENCY.</i>					
		RECONSTRUCTION - BRIDGES				
CH 46R MAXWELL RD	W FAUBER RD TO MIDDLE RD Miles = 0.73	RECONSTRUCTION	\$5,500,000	PEORIA	4	2025-2029
		RECONSTRUCTION - PAVEMENTS				

**FY 2024-2027 Rebuild Illinois
Highway Improvement Program
District 4
Local Highways**

Route / Street	Location	Improvements	Est. Cost	County	MYP Years	
		TAMP Category			Past	Current
GLASFORD-CANTON RD	AT E BRANCH COPPERAS CREEK 0.5 MI NW OF SRAGUE RD	BRIDGE NEW DECK	\$1,400,000	PEORIA	1	2025-2029
		REHABILITATION - BRIDGES				
ILL 9 COURT ST	8TH ST TO STADIUM DR IN PEKIN Miles = 1.10	RECONSTRUCTION	\$9,700,000	TAZEWELL	1	2025-2029
		RECONSTRUCTION - PAVEMENTS				
ILL 9 COURT ST	STADIUM DR TO HILLTOP DR IN PEKIN Miles = 0.86	RECONSTRUCTION	\$9,120,000	TAZEWELL	3	2024
		RECONSTRUCTION - PAVEMENTS				
LINN ST	MAIN ST TO 5TH AVE IN CANTON Miles = 0.41	STANDARD OVERLAY CURB AND GUTTER DRAINAGE SIDEWALKS	\$840,000	FULTON	1	2024
		REHABILITATION - PAVEMENTS				
NORTHMOOR RD	AT UNIVERSITY ST IN PEORIA	INTERSECTION RECONSTN	\$5,600,000	PEORIA	1	2025-2029
		RECONSTRUCTION - PAVEMENTS				
PIONEER PKWY	AT UNIVERSITY ST IN PEORIA	INTERSECTION RECONSTN	\$5,316,000	PEORIA	3	2024
		RECONSTRUCTION - PAVEMENTS				

**FY 2024-2027 Rebuild Illinois
Highway Improvement Program
District 4
Local Highways**

Route / Street	Location	Improvements	Est. Cost	County	MYP Years	
		TAMP Category			Past	Current
S DETROIT AVE	0.3 MI S OF W JEFFERSON ST TO MAIN ST IN MORTON Miles = 1.23	STANDARD OVERLAY	\$900,000	TAZEWELL	3	2024
		REHABILITATION - PAVEMENTS				
TR 76 SNAG CREEK RD	AT SNAG CREEK S OF PLEASANT VIEW RD	BRIDGE REPLACEMENT	\$1,088,000	MARSHALL	1	2025-2029
	<i>ILLINOIS SPECIAL BRIDGE PROGRAM LOCAL PROJECT; CONTINGENT UPON LOCAL AGENCY PROVIDING MATCHING FUNDS.</i>					
		RECONSTRUCTION - BRIDGES				
TR 76 SNAG CREEK RD	AT SNAG CREEK S OF PLEASANT VIEW RD	CONSTRUCTION ENGINEERING	\$67,000	MARSHALL	1	2025-2029
	<i>ILLINOIS SPECIAL BRIDGE PROGRAM LOCAL PROJECT; CONTINGENT UPON LOCAL AGENCY PROVIDING MATCHING FUNDS.</i>					
		RECONSTRUCTION - BRIDGES				
TR 141 FURROW RD	AT LOST CREEK 0.6 MI W OF TOWERLINE RD	BRIDGE REPLACEMENT	\$1,700,000	TAZEWELL	2	2025-2029
		RECONSTRUCTION - BRIDGES				
TR 141 FURROW RD	AT LOST CREEK 0.6 MI W OF TOWERLINE RD	CONSTRUCTION ENGINEERING	\$64,000	TAZEWELL	2	2025-2029
		RECONSTRUCTION - BRIDGES				

**FY 2024-2027 Rebuild Illinois
Highway Improvement Program
District 4
Local Highways**

Route / Street	Location	Improvements	Est. Cost	County	MYP Years	
		TAMP Category			Past	Current
VARIOUS	VARIOUS LOCATIONS IN MERCER CO	CHIP SEAL-A2	\$1,220,000	MERCER	1	2025-2029
		PRESERVATION - PAVEMENTS				
VARIOUS	VARIOUS LOCATIONS IN HENDERSON CO	CHIP SEAL-A1 CHIP SEAL-A2	\$150,000	HENDERSON	2	2024
		PRESERVATION - PAVEMENTS				
VARIOUS	VARIOUS LOCATIONS IN HENDERSON CO	CRACK & JOINT SEALING CHIP SEAL-A1	\$304,000	HENDERSON	1	2024
		PRESERVATION - PAVEMENTS				
VARIOUS	VARIOUS LOCATIONS IN WARREN CO	CHIP SEAL-A3	\$480,000	WARREN	2	2024
		PRESERVATION - PAVEMENTS				
VARIOUS	VARIOUS LOCATIONS IN MCDONOUGH CO	CHIP SEAL-A2	\$1,200,000	MCDONOUGH	1	2024
		PRESERVATION - PAVEMENTS				
VARIOUS	VARIOUS LOCATIONS IN MCDONOUGH CO	CHIP SEAL-A2	\$1,500,000	MCDONOUGH	1	2025-2029
		PRESERVATION - PAVEMENTS				

**FY 2024-2027 Rebuild Illinois
Highway Improvement Program
District 4
Local Highways**

Route / Street	Location	Improvements	Est. Cost	County	MYP Years	
		TAMP Category			Past	Current
W CARL SANDBURG DR	HENDERSON ST (US 150) TO N BROAD ST IN GALESBURG Miles = 0.75	DESIGNED OVERLAY	\$1,100,000	KNOX	2	2024
		REHABILITATION - PAVEMENTS				
W HARLEM AVE	US 34 TO N MAIN ST IN MONMOUTH	P.E. (PHASE II)	\$34,000	WARREN	1	2024
		RECONSTRUCTION - PAVEMENTS				
W HARLEM AVE	US 34 TO N MAIN ST IN MONMOUTH Miles = 0.77	RECONSTRUCTION	\$3,648,000	WARREN	6	2025-2029
		RECONSTRUCTION - PAVEMENTS				
WASHINGTON ST	MAIN ST TO DIVISION AVE IN EAST PEORIA Miles = 0.41	STANDARD OVERLAY	\$455,000	TAZEWELL	3	2024
		REHABILITATION - PAVEMENTS				



DISTRICT 5

1,296 MILES OF HIGHWAYS

681 BRIDGES

9.4 MILLION MILES OF TRAVEL DAILY

\$756 MILLION FOR IMPROVEMENTS DURING FY 2024-2029

MAJOR DISTRICT HIGHWAY PROJECTS BY COUNTY

CHAMPAIGN

- **U.S. 150:** \$15.6 million for resurfacing and widening 1.6 miles and other improvements from I-74 interchange to Illinois 10 in Champaign.
- **I-72:** \$13.5 million for bridge replacement over I-57 west of Champaign.
- **U.S. 45:** \$10.6 million for resurfacing 3 miles from Springfield Avenue in Champaign to Curtis Road in Savoy.

DEWITT

- **U.S. 51:** \$13 million for resurfacing 10.9 miles from the McLean County line to the Macon County line.

DOUGLAS & CHAMPAIGN

- **I-57:** \$64.1 million for resurfacing on 24.3 miles from the Coles County line to Sadorus Road.

DOUGLAS & EDGAR

- **Illinois 133:** \$20.7 million for resurfacing 26.4 miles from I-57 in Arcola to Illinois 16 in Paris.

EDGAR

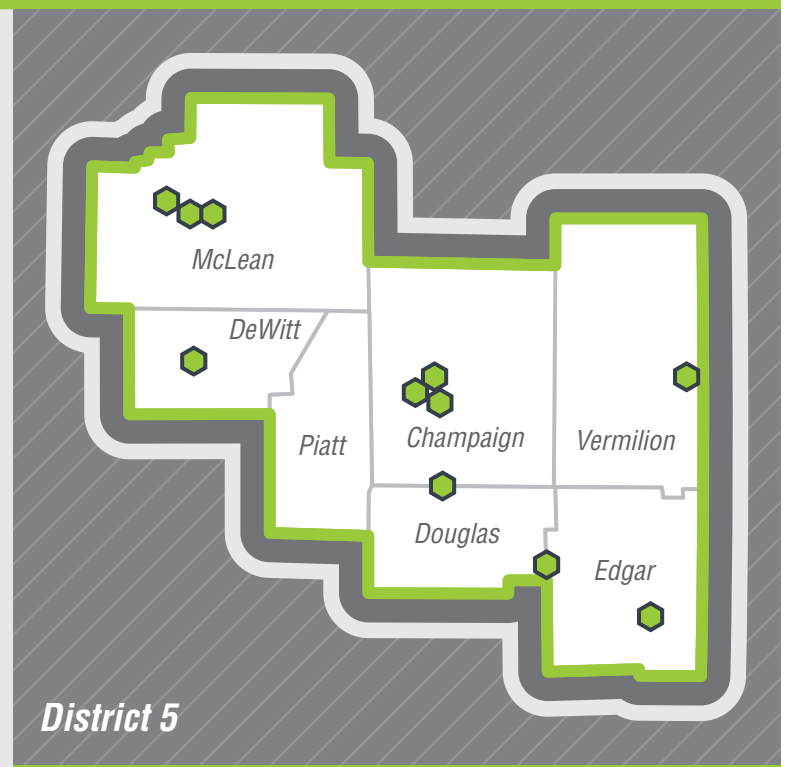
- **U.S. 150/Illinois 1:** \$17.5 million for resurfacing 6.5 miles, ADA improvements and guardrail work from Moss Road north of Paris to Gibson Drive south of Paris.

MCLEAN

- **Illinois 9/U.S. 150/U.S. 51 Business:** \$58.6 million for reconstruction of 1.3 miles, resurfacing on 6.2 miles, ADA improvements, curb and gutter, traffic signal replacement and bridge deck repairs from Martin Luther King Drive to Carnahan Drive.
- **I-74:** \$21 million for resurfacing 10 miles, including ramps, from Township Road 90 south of Carlock to I-55 north of Normal.
- **U.S. 51 Business:** \$25.5 million for resurfacing and widening of 5.1 miles, ADA improvements and traffic signal modernization from Gregory Street/Bowles Street in Normal to Olive Street in Bloomington.

VERMILION

- **I-74:** \$30 million for resurfacing on 7.2 miles, ramp repairs, bridge replacements, bridge deck overlay and other improvements from US 150/Illinois 1 to the Indiana state line.



**FY 2024-2029 Rebuild Illinois
Highway Improvement Program
District 5
State Highways**

Route / Street	Location	Improvements	Est. Cost	County	MYP Years	
		TAMP Category			Past	Current
I 39 US 51	AT CH 8 1 MI S OF WOODFORD CO LINE; AT TR 157A 2.5 MI N OF I-55; AT US 51 BUS 0.2 MI W OF OLD US 51 (ALL OVERHEAD)	BRIDGE DECK OVERLAY	\$4,500,000	MCLEAN	1	2025-2029
		PRESERVATION - BRIDGES				
I 39 US 51	AT I-55 (OVERHEAD) 0.4 MI W OF US 51 BUS; I-39 RAMP (SB) TO I-55 (SB) 0.1 MI N OF I-55; AT NORTHTOWN RD (TR 201B) (OVERHEAD) 0.5 MI N OF I-55	BRIDGE DECK OVERLAY	\$4,000,000	MCLEAN	2	2025-2029
		PRESERVATION - BRIDGES				
I 55	AT US 136 E OF MCLEAN	BRIDGE NEW DECK	\$4,000,000	MCLEAN	2	2025-2029
		REHABILITATION - BRIDGES				
				Structure Information		
				<u>Str Number</u> <u>AADT</u> <u>Truck Pct</u> <u>NHS</u>		
				0570154 11,150 33 Y		
				0570155 11,150 33 Y		
I 55	AT TIMBER CREEK 1 MI N OF FUNKS GROVE	BRIDGE DECK OVERLAY BRIDGE REPAIR	\$2,500,000	MCLEAN	2	2025-2029
		PRESERVATION - BRIDGES				
I 55	1.8 MI S OF SHIRLEY TO I-55/74 INTCHG SW OF BLOOMINGTON Miles = 3.83	STANDARD OVERLAY	\$5,750,000	MCLEAN	5	2025-2029
		REHABILITATION - PAVEMENTS				
Roadway Information						
<u>Miles</u>	<u>AADT</u>	<u>Truck Pct</u>	<u>NHS</u>			
3.83	22,223	33.8	Y			

**FY 2024-2029 Rebuild Illinois
Highway Improvement Program
District 5
State Highways**

Route / Street	Location	Improvements TAMP Category	Est. Cost	County	MYP Years	
					Past	Current
I 55	AT TOWANDA AVE (OVERHEAD) 1.7 MI E OF US 51	BRIDGE REPLACEMENT	\$6,500,000	MCLEAN	3	2025-2029
		RECONSTRUCTION - BRIDGES			Structure Information	
					<u>Str Number</u>	<u>AADT</u>
					0570118	2,750
					<u>Truck Pct</u>	<u>NHS</u>
					3	N
I 55	AT CH 29 (OVERHEAD) 0.5 MI N OF TOWANDA & AT MONEY CREEK 1.5 MI NE OF TOWANDA	BRIDGE DECK OVERLAY	\$4,300,000	MCLEAN	3	2025-2029
		PRESERVATION - BRIDGES				
I 55	AT MACKINAW RIVER 2 MI SW OF LEXINGTON & AT TURKEY CREEK 1.5 MI SW OF LEXINGTON	BRIDGE DECK OVERLAY	\$5,400,000	MCLEAN	2	2025-2029
		PRESERVATION - BRIDGES				
I 55	AT CH 8 (OVERHEAD) 1 MI W OF LEXINGTON	BRIDGE DECK OVERLAY	\$2,200,000	MCLEAN	3	2025-2029
		PRESERVATION - BRIDGES				
I 57	COLES CO LINE TO 0.3 MI N OF US 36 Miles = 12.20	DESIGNED OVERLAY	\$38,000,000	DOUGLAS	5	2024
		REHABILITATION - PAVEMENTS				
Roadway Information						
<u>Miles</u>	<u>AADT</u>	<u>Truck Pct</u>	<u>NHS</u>			
10.54	22,075	37.7	Y			

**FY 2024-2029 Rebuild Illinois
Highway Improvement Program
District 5
State Highways**

Route / Street	Location	Improvements	Est. Cost	County	MYP Years	
		TAMP Category			Past	Current
I 57	COLES CO LINE TO 0.3 MI N OF US 36 (VARIOUS STRUCTURES)	BRIDGE DECK OVERLAY	\$5,000,000	DOUGLAS	2	2025-2029
		PRESERVATION - BRIDGES				
I 57	0.3 MI N OF US 36 TO S OF SADORUS RD Miles = 12.09	DESIGNED OVERLAY	\$21,080,000	DOUGLAS CHAMPAIGN	4	2025-2029
		REHABILITATION - PAVEMENTS				
Roadway Information						
	<u>Miles</u>	<u>AADT</u>	<u>Truck Pct</u>	<u>NHS</u>		
	6.44	25,507	33.6	Y		
	5.65	24,900	34.2	Y		
I 57	AT KIRBY AVE (OVERHEAD) W OF CHAMPAIGN	BRIDGE REPLACEMENT	\$6,800,000	CHAMPAIGN	9	2025-2029
		RECONSTRUCTION - BRIDGES				
				Structure Information		
				<u>Str Number</u>	<u>AADT</u>	<u>Truck Pct</u> <u>NHS</u>
				0100103	8,250	2 N
I 57	AT KIRBY AVE (OVERHEAD) W OF CHAMPAIGN	LAND ACQUISITION	\$50,000	CHAMPAIGN	5	2024
		RECONSTRUCTION - BRIDGES				

**FY 2024-2029 Rebuild Illinois
Highway Improvement Program
District 5
State Highways**

Route / Street	Location	Improvements	Est. Cost	County	MYP Years	
		TAMP Category			Past	Current
I 57	AT KIRBY AVE (OVERHEAD) W OF CHAMPAIGN	UTILITY ADJUSTMENT	\$500,000	CHAMPAIGN	5	2024
		RECONSTRUCTION - BRIDGES				
I 57	AT CR 2500N (OVERHEAD) W OF THOMASBORO	BRIDGE REPLACEMENT	\$4,000,000	CHAMPAIGN	6	2025-2029
		RECONSTRUCTION - BRIDGES				
					Structure Information	
					<u>Str Number</u>	<u>AADT</u>
					<u>Truck Pct</u>	<u>NHS</u>
					0100156	1,150
					6	N
I 57	AT STREAM 0.3 MI S OF LUDLOW; AT STREAM 3.5 MI N OF US 136 AT RANTOUL	CULVERT REPLACEMENT	\$5,000,000	CHAMPAIGN	1	2025-2029
		MISCELLANEOUS IMPROVEMENTS				
I 72	OVER NS RR N OF MONTICELLO	BRIDGE SUPERSTRUCTURE REPLACE	\$8,000,000	PIATT	14	2025-2029
		REHABILITATION - BRIDGES				
					Structure Information	
					<u>Str Number</u>	<u>AADT</u>
					<u>Truck Pct</u>	<u>NHS</u>
					0740069	5,850
					0740070	5,850
					26	Y
					26	Y
I 72	OVER NS RR N OF MONTICELLO	LAND ACQUISITION	\$50,000	PIATT	1	2024
		REHABILITATION - BRIDGES				

**FY 2024-2029 Rebuild Illinois
Highway Improvement Program
District 5
State Highways**

Route / Street	Location	Improvements	Est. Cost	County	MYP Years	
		TAMP Category			Past	Current
I 72	OVER I-57 W OF CHAMPAIGN	BRIDGE REPLACEMENT	\$13,500,000	CHAMPAIGN	5	2024
		RECONSTRUCTION - BRIDGES			Structure Information	
					Str Number	AADT
					Truck Pct	NHS
					0100034	7,750
					0100035	7,750
					19	Y
					19	Y
I 72	AT STALEY RD W OF CHAMPAIGN	BRIDGE REPLACEMENT	\$6,500,000	CHAMPAIGN	14	2025-2029
		RECONSTRUCTION - BRIDGES			Structure Information	
					Str Number	AADT
					Truck Pct	NHS
					0100168	7,150
					10	N
I 72	AT WHITE HEATH RD (OVERHEAD) 4.3 MI W OF CHAMPAIGN CO LINE	BRIDGE REPLACEMENT	\$4,000,000	PIATT	13	2025-2029
		RECONSTRUCTION - BRIDGES			Structure Information	
					Str Number	AADT
					Truck Pct	NHS
					0740026	925
					3	N
I 74	0.3 MI W OF TR 90 (725 E RD) S OF CARLOCK TO I-55 N OF NORMAL (INCLUDING RAMPS) Miles = 9.96	DESIGNED OVERLAY	\$21,000,000	MCLEAN	6	2025-2029
		REHABILITATION - PAVEMENTS			Roadway Information	
					Miles	AADT
					Truck Pct	NHS
					7.35	26,853
					19.2	Y
I 74	AT US 150 (OVERHEAD) NW OF NORMAL	BRIDGE DECK OVERLAY	\$3,000,000	MCLEAN	1	2025-2029
		PRESERVATION - BRIDGES				

**FY 2024-2029 Rebuild Illinois
Highway Improvement Program
District 5
State Highways**

Route / Street	Location	Improvements	Est. Cost	County	MYP Years	
		TAMP Category			Past	Current
I 74	0.4 MI E OF US 51 BUS S OF BLOOMINGTON TO CH 36 (700 N RD) AT DOWNS Miles = 8.64	STANDARD OVERLAY	\$13,000,000	MCLEAN	5	2025-2029
		REHABILITATION - PAVEMENTS				
Roadway Information						
<u>Miles</u>	<u>AADT</u>	<u>Truck Pct</u>	<u>NHS</u>			
6.85	18,398	40.7	Y			
I 74	AT CH 29, CH 30 & CH 36 (ALL OVERHEAD) E OF US 51	BRIDGE NEW DECK	\$7,300,000	MCLEAN	5	2025-2029
		REHABILITATION - BRIDGES				
Structure Information						
<u>Str Number</u>	<u>AADT</u>	<u>Truck Pct</u>	<u>NHS</u>			
0570127	2,650	9	N			
0570122	1,450	7	N			
0570124	775	10	N			
I 74	MCLEAN CO LINE TO PIATT CO LINE Miles = 5.18	DESIGNED OVERLAY	\$10,500,000	DEWITT	2	2025-2029
		REHABILITATION - PAVEMENTS				
Roadway Information						
<u>Miles</u>	<u>AADT</u>	<u>Truck Pct</u>	<u>NHS</u>			
5.18	22,132	35.3	Y			
I 74	AT ILL 54 (OVERHEAD) AT FARMER CITY <i>ILLINOIS SPECIAL BRIDGE PROGRAM PROJECT.</i>	BRIDGE SUPERSTRUCTURE REPLACE	\$8,400,000	DEWITT	5	2025-2029
		REHABILITATION - BRIDGES				
Structure Information						
<u>Str Number</u>	<u>AADT</u>	<u>Truck Pct</u>	<u>NHS</u>			
0200034	3,550	12	N			
I 74	AT TR 30C (OVERHEAD) W OF MAHOMET	BRIDGE DECK OVERLAY BRIDGE REPAIR	\$1,000,000	CHAMPAIGN	4	2025-2029
		PRESERVATION - BRIDGES				

**FY 2024-2029 Rebuild Illinois
Highway Improvement Program
District 5
State Highways**

Route / Street	Location	Improvements	Est. Cost	County	MYP Years	
		TAMP Category			Past	Current
I 74	PROSPECT AVE TO UNIVERSITY AVE IN URBANA <i>DATA DRIVEN DECISIONS PROJECT</i>	P.E. (PHASE I) P.E. (PHASE II) RECONSTRUCTION - PAVEMENTS	\$10,000,000	CHAMPAIGN	1	2025-2029
I 74	AT SALINE BRANCH 0.2 MI W OF US 45 & AT US 45 N OF URBANA <i>ILLINOIS SPECIAL BRIDGE PROGRAM PROJECT.</i>	BRIDGE DECK OVERLAY BRIDGE REPAIR PRESERVATION - BRIDGES	\$4,000,000	CHAMPAIGN	4	2025-2029
I 74	AT COTTONWOOD RD (OVERHEAD) 1 MI E OF HIGH CROSS RD	BRIDGE REPLACEMENT RECONSTRUCTION - BRIDGES	\$3,500,000	CHAMPAIGN	1	2025-2029
				Structure Information		
				<u>Str Number</u>	<u>AADT</u>	<u>Truck Pct</u> <u>NHS</u>
				0100177	525	6 N
I 74	AT CR 2000E (OVERHEAD) 2 MI W OF ST JOSEPH	BRIDGE REMOVAL/DEMOLITION MISCELLANEOUS IMPROVEMENTS	\$1,750,000	CHAMPAIGN	6	2025-2029
I 74	STONY CREEK 2.4 MI E OF ILL 49	BRIDGE REPLACEMENT RECONSTRUCTION - BRIDGES	\$6,100,000	VERMILION	5	2025-2029
				Structure Information		
				<u>Str Number</u>	<u>AADT</u>	<u>Truck Pct</u> <u>NHS</u>
				0920001	13,200	31 Y
				0920002	13,200	31 Y

**FY 2024-2029 Rebuild Illinois
Highway Improvement Program
District 5
State Highways**

Route / Street	Location	Improvements	Est. Cost	County	MYP Years	
		TAMP Category			Past	Current
I 74	AT TR 102 (OVERHEAD) 2.1 MI NE OF MUNCIE	BRIDGE REPLACEMENT	\$3,500,000	VERMILION	4	2025-2029
		RECONSTRUCTION - BRIDGES				
					Structure Information	
					<u>Str Number</u>	<u>AADT</u>
					<u>Truck Pct</u>	<u>NHS</u>
					0920148	75
					2	N
I 74	AT US 150 (OVERHEAD) W OF DANVILLE	BRIDGE REPLACEMENT	\$6,500,000	VERMILION	7	2025-2029
		RECONSTRUCTION - BRIDGES				
					Structure Information	
					<u>Str Number</u>	<u>AADT</u>
					<u>Truck Pct</u>	<u>NHS</u>
					0920051	4,400
					6	Y
I 74	AT BATESTOWN RD (OVERHEAD) 0.5 MI W OF MIDDLE FORK VERMILION RIVER W OF DANVILLE	BRIDGE REPLACEMENT	\$6,500,000	VERMILION	2	2025-2029
		RECONSTRUCTION - BRIDGES				
					Structure Information	
					<u>Str Number</u>	<u>AADT</u>
					<u>Truck Pct</u>	<u>NHS</u>
					0920099	1,050
					5	N
I 74	0.4 MI E OF US 150 / ILL 1 AT TILTON TO INDIANA STATE LINE Miles = 7.24	DESIGNED OVERLAY UNDERDRAINS RAMP REPAIR	\$20,000,000	VERMILION	8	2025-2029
		REHABILITATION - PAVEMENTS				
					Roadway Information	
					<u>Miles</u>	<u>AADT</u>
					<u>Truck Pct</u>	<u>NHS</u>
					5.33	22,410
					35.8	Y
					0.18	3,500
					23.6	Y
					0.27	4,804
					22.1	Y
I 74	AT PERRYVILLE RD & BOWMAN AVE (OVERHEAD) IN DANVILLE	BRIDGE REMOVAL/DEMOLITION BRIDGE WIDENING	\$2,500,000	VERMILION	12	2025-2029
		MISCELLANEOUS IMPROVEMENTS				

**FY 2024-2029 Rebuild Illinois
Highway Improvement Program
District 5
State Highways**

Route / Street	Location	Improvements	Est. Cost	County	MYP Years	
		TAMP Category			Past	Current
I 74	OVER GRIFFIN ST & STONY CREEK IN DANVILLE	BRIDGE REPLACEMENT BRIDGE DECK OVERLAY	\$7,500,000	VERMILION	8	2024
		RECONSTRUCTION - BRIDGES				
				Structure Information		
				<u>Str Number</u> <u>AADT</u> <u>Truck Pct</u> <u>NHS</u>		
				0920016 10,550 37 Y		
				0920017 10,550 37 Y		
US 24	AT INTERMITTENT STREAM 0.9 MI W OF I-55 W OF CHENOA <i>ILLINOIS SPECIAL BRIDGE PROGRAM PROJECT.</i>	BRIDGE REPLACEMENT	\$2,800,000	MCLEAN	14	2025-2029
		RECONSTRUCTION - BRIDGES				
				Structure Information		
				<u>Str Number</u> <u>AADT</u> <u>Truck Pct</u> <u>NHS</u>		
				0570070 3,200 24 Y		
US 24	0.4 MI E OF GRANT ST IN CHENOA TO LIVINGSTON CO LINE Miles = 6.79	STANDARD OVERLAY	\$4,900,000	MCLEAN	5	2024
		REHABILITATION - PAVEMENTS				
				Roadway Information		
				<u>Miles</u> <u>AADT</u> <u>Truck Pct</u> <u>NHS</u>		
				6.79 4,718 18.6 Y		
US 24	AT INTERMITTENT STREAM 0.5 MI E OF CHENOA ECL <i>ILLINOIS SPECIAL BRIDGE PROGRAM PROJECT.</i>	BRIDGE REPLACEMENT	\$2,600,000	MCLEAN	8	2024
		RECONSTRUCTION - BRIDGES				
				Structure Information		
				<u>Str Number</u> <u>AADT</u> <u>Truck Pct</u> <u>NHS</u>		
				0570071 4,600 17 Y		
US 24	AT ROOKS CREEK 3 MI E OF CHENOA CEMETERY RD	BRIDGE JOINT REPLACE/REPAIR BRIDGE DECK REPAIRS	\$400,000	MCLEAN	2	2024
		PRESERVATION - BRIDGES				

**FY 2024-2029 Rebuild Illinois
Highway Improvement Program
District 5
State Highways**

Route / Street	Location	Improvements	Est. Cost	County	MYP Years	
		TAMP Category			Past	Current
US 36	AT HAYES BRANCH DITCH 0.6 MI E OF I-57 E OF TUSCOLA; AT EMBARRAS RIVER W OF CAMARGO	BRIDGE DECK OVERLAY	\$1,500,000	DOUGLAS	4	2025-2029
		PRESERVATION - BRIDGES				
US 45 NEIL ST	SPRINGFIELD AVE IN CHAMPAIGN TO CURTIS RD IN SAVOY Miles = 3.04	STANDARD OVERLAY ADA IMPROVEMENTS TRAF SIGNAL MODERNIZATION	\$10,500,000	CHAMPAIGN	8	2024
		REHABILITATION - PAVEMENTS				
Roadway Information						
<u>Miles</u>	<u>AADT</u>	<u>Truck Pct</u>	<u>NHS</u>			
3.04	17,555	2.9	Y			
US 45 NEIL ST	SPRINGFIELD AVE IN CHAMPAIGN TO CURTIS RD IN SAVOY	UTILITY ADJUSTMENT	\$80,000	CHAMPAIGN	1	2024
		REHABILITATION - PAVEMENTS				
US 45	0.1 MI N OF I-57 AT PESOTUM TO US 36 AT TUSCOLA Miles = 8.27	DESIGNED OVERLAY	\$7,300,000	CHAMPAIGN DOUGLAS	5	2025-2029
		REHABILITATION - PAVEMENTS				
Roadway Information						
<u>Miles</u>	<u>AADT</u>	<u>Truck Pct</u>	<u>NHS</u>			
0.08	3,300	8.2	Y			
2.05	3,300	8.2	N			
6.14	3,173	10.4	N			
0.12	3,650	8.2	Y			

**FY 2024-2029 Rebuild Illinois
Highway Improvement Program
District 5
State Highways**

Route / Street	Location	Improvements	Est. Cost	County	MYP Years	
		TAMP Category			Past	Current
US 45	0.1 MI N OF I-57 AT PESOTUM TO US 36 AT TUSCOLA	CULVERT REPLACEMENT	\$6,450,000	CHAMPAIGN DOUGLAS	5	2025-2029
		MISCELLANEOUS IMPROVEMENTS				
US 45	0.1 MI N OF I-57 AT PESOTUM TO US 36 AT TUSCOLA	BRIDGE DECK OVERLAY BRIDGE REPAIR	\$1,250,000	CHAMPAIGN DOUGLAS	1	2025-2029
		PRESERVATION - BRIDGES				
US 45	0.1 MI N OF I-57 AT PESOTUM TO US 36 AT TUSCOLA	UTILITY ADJUSTMENT	\$500,000	CHAMPAIGN DOUGLAS	5	2024
		REHABILITATION - PAVEMENTS				
US 51	OVER PEDESTRIAN WALKWAY 1.9 MI S OF I-55 IN NORMAL	BRIDGE DECK OVERLAY	\$1,500,000	MCLEAN	2	2025-2029
		PRESERVATION - BRIDGES				
US 51	AT KICKAPOO CREEK 1 MI N OF US 136 & OVER US 136 AT HEYWORTH	BRIDGE DECK OVERLAY	\$4,500,000	MCLEAN	4	2025-2029
		PRESERVATION - BRIDGES				

**FY 2024-2029 Rebuild Illinois
Highway Improvement Program
District 5
State Highways**

Route / Street	Location	Improvements	Est. Cost	County	MYP Years	
		TAMP Category			Past	Current
US 51	MCLEAN CO LINE TO MACON CO LINE Miles = 10.91	DESIGNED OVERLAY	\$13,000,000	DEWITT	4	2025-2029

Roadway Information

Miles	AADT	Truck Pct	NHS
0.26	9,050	16.9	Y
1.43	9,512	13.4	Y
0.03	9,650	12.4	Y
2.59	9,378	11.8	Y
1.92	7,770	14.7	Y
0.93	7,181	16.6	Y
1.17	6,444	17.2	Y
0.88	7,755	15.7	Y
0.38	9,250	14.3	Y
0.67	9,250	14.3	Y
0.15	9,700	16.5	Y
0.50	9,700	16.5	Y

REHABILITATION - PAVEMENTS

US 51 BUS	GREGORY ST / BOWLES ST IN NORMAL TO OLIVE ST IN BLOOMINGTON Miles = 5.12	DESIGNED OVERLAY WIDENING EXISTING PAVEMENT ADA IMPROVEMENTS TRAF SIGNAL MODERNIZATION	\$25,500,000	MCLEAN	5	2025-2029
-----------	--	---	--------------	--------	---	-----------

Roadway Information

Miles	AADT	Truck Pct	NHS
0.36	23,400	5.1	Y
2.41	10,911	4.7	Y
2.35	11,391	4.4	Y

REHABILITATION - PAVEMENTS

**FY 2024-2029 Rebuild Illinois
Highway Improvement Program
District 5
State Highways**

Route / Street	Location	Improvements TAMP Category	Est. Cost	County	MYP Years	
					Past	Current
US 51 BUS CENTER ST WOODLAWN AVE GRANT AVE	US 51 BYP (N) TO US 51 BYP (S) IN CLINTON Miles = 3.47	STANDARD OVERLAY ADA IMPROVEMENTS TRAF SIGNAL MODERNIZATION REHABILITATION - PAVEMENTS	\$4,500,000	DEWITT	8	2025-2029
Roadway Information						
<u>Miles</u>	<u>AADT</u>	<u>Truck Pct</u>	<u>NHS</u>			
0.68	2,850	3.5	Y			
2.27	4,007	4.5	Y			
0.52	3,850	6.0	Y			
US 51 BUS	AT COON CREEK 0.2 MI S OF CLINTON & AT STREAM AT SCL OF CLINTON	BRIDGE DECK OVERLAY CULVERT REPLACEMENT PRESERVATION - BRIDGES	\$900,000	DEWITT	2	2025-2029
US 136	US 51 IN HEYWORTH TO US 150 Miles = 15.13	SMART OVERLAY STANDARD OVERLAY ADA IMPROVEMENTS PRESERVATION - PAVEMENTS	\$8,900,000	MCLEAN	5	2024
Roadway Information						
<u>Miles</u>	<u>AADT</u>	<u>Truck Pct</u>	<u>NHS</u>			
13.86	1,810	26.9	Y			
0.17	1,400	24.3	Y			
1.10	1,400	24.3	N			
US 136	US 51 IN HEYWORTH TO US 150	UTILITY ADJUSTMENT PRESERVATION - PAVEMENTS	\$30,000	MCLEAN	1	2024

**FY 2024-2029 Rebuild Illinois
Highway Improvement Program
District 5
State Highways**

Route / Street	Location	Improvements TAMP Category	Est. Cost	County	MYP Years	
					Past	Current
US 136	ILL 54 TO CHAMPAIGN CO LINE Miles = 5.46	STANDARD OVERLAY	\$2,500,000	MCLEAN	4	2025-2029
Roadway Information		REHABILITATION - PAVEMENTS				
<u>Miles</u>	<u>AADT</u>	<u>Truck Pct</u>	<u>NHS</u>			
5.46	1,387	15.8	N			
US 136	SHELLHOUSE DR TO 0.1 MI E OF SUNVIEW DR IN RANTOUL Miles = 1.76	DESIGNED OVERLAY MEDIAN REPAIR	\$4,000,000	CHAMPAIGN	2	2025-2029
Roadway Information		REHABILITATION - PAVEMENTS				
<u>Miles</u>	<u>AADT</u>	<u>Truck Pct</u>	<u>NHS</u>			
0.94	5,914	14.1	N			
0.82	12,041	7.5	Y			
US 136	AT DITCH 0.6 & 2.2 MI E OF GIFFORD ECL	CULVERT REPLACEMENT	\$750,000	CHAMPAIGN	7	2024
		MISCELLANEOUS IMPROVEMENTS				
US 136	CHAMPAIGN CO LINE TO ILL 1 Miles = 14.46	STANDARD OVERLAY ADA IMPROVEMENTS	\$9,700,000	VERMILION	2	2025-2029
Roadway Information		REHABILITATION - PAVEMENTS				
<u>Miles</u>	<u>AADT</u>	<u>Truck Pct</u>	<u>NHS</u>			
12.45	1,698	15.8	N			
2.01	1,700	11.8	N			
US 150 US 150 F	EMPIRE ST TO OAKLAND AVE & CLINTON ST TO HANNAH ST IN BLOOMINGTON	P.E. (PHASE I) P.E. (PHASE II)	\$1,000,000	MCLEAN	6	2025-2029
		REHABILITATION - PAVEMENTS				

**FY 2024-2029 Rebuild Illinois
Highway Improvement Program
District 5
State Highways**

Route / Street	Location	Improvements	Est. Cost	County	MYP Years	
		TAMP Category			Past	Current
US 150 MORRISEY AVE	OAKLAND AVE TO VETERANS PKWY IN BLOOMINGTON Miles = 1.08	DESIGNED OVERLAY ADA IMPROVEMENTS	\$8,300,000	MCLEAN	5	2024
		REHABILITATION - PAVEMENTS				
Roadway Information						
<u>Miles</u>	<u>AADT</u>	<u>Truck Pct</u>	<u>NHS</u>			
1.08	6,818	5.9	N			
US 150 MORRISEY AVE	OAKLAND AVE TO VETERANS PKWY IN BLOOMINGTON	UTILITY ADJUSTMENT	\$110,000	MCLEAN	1	2024
		REHABILITATION - PAVEMENTS				
US 150	0.1 MI SE OF DOWNS TO HEMLOCK ST IN LEROY Miles = 5.56	STANDARD OVERLAY	\$3,200,000	MCLEAN	2	2025-2029
		REHABILITATION - PAVEMENTS				
Roadway Information						
<u>Miles</u>	<u>AADT</u>	<u>Truck Pct</u>	<u>NHS</u>			
5.56	4,200	4.8	N			
US 150	HEMLOCK ST IN LEROY TO DEWITT CO LINE Miles = 7.31	DESIGNED OVERLAY NEW SHOULDERS ADA IMPROVEMENTS	\$5,600,000	MCLEAN	9	2025-2029
		REHABILITATION - PAVEMENTS				
Roadway Information						
<u>Miles</u>	<u>AADT</u>	<u>Truck Pct</u>	<u>NHS</u>			
7.31	1,469	7.8	N			
US 150	HEMLOCK ST IN LEROY TO DEWITT CO LINE	P.E. (PHASE I) P.E. (PHASE II)	\$400,000	MCLEAN	1	2025-2029
		REHABILITATION - PAVEMENTS				

**FY 2024-2029 Rebuild Illinois
Highway Improvement Program
District 5
State Highways**

Route / Street	Location	Improvements	Est. Cost	County	MYP Years	
		TAMP Category			Past	Current
US 150	WASHINGTON ST IN MANSFIELD TO S DIVISION ST IN MAHOMET Miles = 5.42	DESIGNED OVERLAY ADA IMPROVEMENTS	\$5,800,000	CHAMPAIGN PIATT	8	2025-2029
		REHABILITATION - PAVEMENTS				
Roadway Information						
<u>Miles</u>	<u>AADT</u>	<u>Truck Pct</u>	<u>NHS</u>			
3.06	3,355	6.3	N			
2.36	1,957	8.4	N			
US 150	AT STREAM 1.2 MI W OF TURKEY FARM RD IN MAHOMET & OVER N&W RR IN MANSFIELD	BRIDGE DECK OVERLAY BRIDGE REPAIR	\$250,000	CHAMPAIGN PIATT	8	2025-2029
		PRESERVATION - BRIDGES				
US 150 PROSPECT AVE	I-74 INTCHG TO ILL 10 (SPRINGFIELD AVE) IN CHAMPAIGN Miles = 1.58	STANDARD OVERLAY WIDENING EXISTING PAVEMENT INTERSECTION IMPROVEMENT TRAF SIGNAL MODERNIZATION	\$15,500,000	CHAMPAIGN	5	2025-2029
		REHABILITATION - PAVEMENTS				
Roadway Information						
<u>Miles</u>	<u>AADT</u>	<u>Truck Pct</u>	<u>NHS</u>			
1.58	20,134	4.6	Y			
US 150 PROSPECT AVE	I-74 INTCHG TO ILL 10 (SPRINGFIELD AVE) IN CHAMPAIGN	UTILITY ADJUSTMENT	\$100,000	CHAMPAIGN	5	2024
		REHABILITATION - PAVEMENTS				

**FY 2024-2029 Rebuild Illinois
Highway Improvement Program
District 5
State Highways**

Route / Street	Location	Improvements	Est. Cost	County	MYP Years	
		TAMP Category			Past	Current
US 150 US 45	PROSPECT AVE TO WRIGHT ST IN CHAMPAIGN Miles = 1.52	DESIGNED OVERLAY ADA IMPROVEMENTS	\$3,000,000	CHAMPAIGN	8	2025-2029
		REHABILITATION - PAVEMENTS				
Roadway Information						
<u>Miles</u>	<u>AADT</u>	<u>Truck Pct</u>	<u>NHS</u>			
0.76	11,292	4.4	Y			
0.76	9,379	3.1	Y			
US 150 UNIVERSITY AVE	E OF N MAPLE ST TO ILL 130 (S) Miles = 0.99	STANDARD OVERLAY CULVERT EXTENSION	\$2,000,000	CHAMPAIGN	4	2025-2029
		REHABILITATION - PAVEMENTS				
Roadway Information						
<u>Miles</u>	<u>AADT</u>	<u>Truck Pct</u>	<u>NHS</u>			
0.99	10,480	6.4	Y			
				Structure Information		
				<u>Str Number</u>	<u>AADT</u>	<u>Truck Pct</u>
				0100210	11,200	7
						<u>NHS</u>
						Y
US 150 ILL 130	UNIVERSITY AVE TO ILL 130 (S) IN URBANA Miles = 1.15	DESIGNED OVERLAY ADA IMPROVEMENTS	\$1,400,000	CHAMPAIGN	2	2025-2029
		REHABILITATION - PAVEMENTS				
Roadway Information						
<u>Miles</u>	<u>AADT</u>	<u>Truck Pct</u>	<u>NHS</u>			
1.15	11,503	5.0	N			
US 150 ILL 1	NCL OF RIDGE FARM TO US 36 Miles = 7.79	STANDARD OVERLAY ADA IMPROVEMENTS	\$4,700,000	VERMILION EDGAR	8	2025-2029
		REHABILITATION - PAVEMENTS				
Roadway Information						
<u>Miles</u>	<u>AADT</u>	<u>Truck Pct</u>	<u>NHS</u>			
6.25	2,304	14.0	Y			
1.54	2,498	15.0	Y			
US 150 ILL 1	NCL OF RIDGE FARM TO US 36	P.E. (PHASE I) P.E. (PHASE II)	\$400,000	VERMILION EDGAR	1	2025-2029
		REHABILITATION - PAVEMENTS				

**FY 2024-2029 Rebuild Illinois
Highway Improvement Program
District 5
State Highways**

Route / Street	Location	Improvements	Est. Cost	County	MYP Years	
		TAMP Category			Past	Current
US 150 ILL 1	MOSS RD TO 0.5 MI S OF GIBSON DR S OF PARIS Miles = 6.54	DESIGNED OVERLAY COLD MILLING GUARDRAIL ADA IMPROVEMENTS	\$17,000,000	EDGAR	14	2025-2029
		REHABILITATION - PAVEMENTS				
Roadway Information						
<u>Miles</u>	<u>AADT</u>	<u>Truck Pct</u>	<u>NHS</u>			
4.72	5,074	10.8	Y			
1.82	4,166	6.9	Y			
US 150 ILL 1	MOSS RD TO 0.5 MI S OF GIBSON DR S OF PARIS	LAND ACQUISITION	\$500,000	EDGAR	4	2025-2029
		REHABILITATION - PAVEMENTS				
US 150	LOWER TERRE HAUTE RD IN PARIS TO 1800TH ST E OF PARIS (INCLUDING INT AT SULPHUR SPRINGS RD / COURT ST) Miles = 3.01	DESIGNED OVERLAY	\$5,400,000	EDGAR	2	2025-2029
		REHABILITATION - PAVEMENTS				
Roadway Information						
<u>Miles</u>	<u>AADT</u>	<u>Truck Pct</u>	<u>NHS</u>			
2.93	3,656	7.6	N			
US 150	LOWER TERRE HAUTE RD IN PARIS TO 1800TH ST E OF PARIS (INCLUDING INT AT SULPHUR SPRINGS RD / COURT ST)	LAND ACQUISITION	\$100,000	EDGAR	2	2024
		REHABILITATION - PAVEMENTS				
US 150	LOWER TERRE HAUTE RD IN PARIS TO 1800TH ST E OF PARIS (INCLUDING INT AT SULPHUR SPRINGS RD / COURT ST)	UTILITY ADJUSTMENT	\$100,000	EDGAR	2	2024
		REHABILITATION - PAVEMENTS				

**FY 2024-2029 Rebuild Illinois
Highway Improvement Program
District 5
State Highways**

Route / Street	Location	Improvements TAMP Category	Est. Cost	County	MYP Years	
					Past	Current
US 150	1800TH ST E OF PARIS TO INDIANA STATE LINE Miles = 5.24	DESIGNED OVERLAY	\$7,000,000	EDGAR	8	2024
Roadway Information		REHABILITATION - PAVEMENTS				
<u>Miles</u>	<u>AADT</u>	<u>Truck Pct</u>	<u>NHS</u>			
5.24	2,686	8.7	N			
US 150	AT VERMILION RD INT 3.9 MI E OF PARIS ECL	CULVERT REPLACEMENT	\$800,000	EDGAR	8	2024
		MISCELLANEOUS IMPROVEMENTS				
US 150	1800TH ST E OF PARIS TO INDIANA STATE LINE	NEW SHOULDERS MILLED RUMBLE STRIP CULVERT EXTENSION	\$2,699,000	EDGAR	1	2024
		SAFETY				
US 150	OVER CNRL RR 2.8 MI E OF PARIS	BRIDGE SUPERSTRUCTURE REPLACE	\$4,500,000	EDGAR	5	2025-2029
		REHABILITATION - BRIDGES				
				Structure Information		
				<u>Str Number</u>	<u>AADT</u>	<u>Truck Pct</u>
				0230014	3,150	7
				<u>NHS</u>		
				N		
ILL 1	1.9 MI S OF HOOPESTON SCL	BRIDGE REPLACEMENT	\$1,500,000	VERMILION	5	2025-2029
		RECONSTRUCTION - BRIDGES				
				Structure Information		
				<u>Str Number</u>	<u>AADT</u>	<u>Truck Pct</u>
				0920032	4,550	10
				<u>NHS</u>		
				Y		

**FY 2024-2029 Rebuild Illinois
Highway Improvement Program
District 5
State Highways**

Route / Street	Location	Improvements TAMP Category	Est. Cost	County	MYP Years	
					Past	Current
ILL 1 US 136 US 150	0.2 MI N OF LIBERTY LN TO VERMILION RIVER IN DANVILLE Miles = 4.19	STANDARD OVERLAY ADA IMPROVEMENTS	\$4,700,000	VERMILION	7	2025-2029
		REHABILITATION - PAVEMENTS				
Roadway Information						
<u>Miles</u>	<u>AADT</u>	<u>Truck Pct</u>	<u>NHS</u>			
4.19	18,931	5.1	Y			
ILL 1 US 136 US 150	0.2 MI N OF LIBERTY LN TO VERMILION RIVER IN DANVILLE	P.E. (PHASE I) P.E. (PHASE II)	\$400,000	VERMILION	1	2025-2029
		RECONSTRUCTION - PAVEMENTS				
ILL 9	TAZEWELL CO LINE TO ILL 122 Miles = 7.12	STANDARD OVERLAY	\$3,500,000	MCLEAN	4	2025-2029
		REHABILITATION - PAVEMENTS				
Roadway Information						
<u>Miles</u>	<u>AADT</u>	<u>Truck Pct</u>	<u>NHS</u>			
7.12	1,887	10.7	N			
ILL 9	AT 3.8 MI & 4.4 MI W OF DANVERS	CULVERT REPLACEMENT	\$1,000,000	MCLEAN	2	2025-2029
		MISCELLANEOUS IMPROVEMENTS				
ILL 9 US 150	ILL 9: MARTIN LUTHER KING DR TO N HINSHAW AVE; N HINSHAW AVE: ILL 9 TO W MULBERRY ST; W LOCUST ST: N HINSHAW AVE TO WHITE OAK DR; WHITE OAK DR: W LOCUST ST TO ILL 9 (ALL IN BLOOMINGTON) Miles = 0.85	DESIGNED OVERLAY ADA IMPROVEMENTS TRAF SIGNAL REPLACEMENT	\$7,650,000	MCLEAN	9	2024
		REHABILITATION - PAVEMENTS				
Roadway Information						
<u>Miles</u>	<u>AADT</u>	<u>Truck Pct</u>	<u>NHS</u>			
0.58	12,388	10.8	Y			

**FY 2024-2029 Rebuild Illinois
Highway Improvement Program
District 5
State Highways**

Route / Street	Location	Improvements TAMP Category	Est. Cost	County	MYP Years	
					Past	Current
ILL 9 US 150	E OF I-74 TO ROYAL POINTE DR IN BLOOMINGTON	LAND ACQUISITION	\$75,000	MCLEAN	1	2024
		REHABILITATION - PAVEMENTS				
ILL 9 US 150	ILL 9: MARTIN LUTHER KING DR TO N HINSHAW AVE; N HINSHAW AVE: ILL 9 TO W MULBERRY ST; W LOCUST ST: N HINSHAW AVE TO WHITE OAK DR; WHITE OAK DR: W LOCUST ST TO ILL 9 (ALL IN BLOOMINGTON)	UTILITY ADJUSTMENT	\$100,000	MCLEAN	1	2024
		REHABILITATION - PAVEMENTS				
ILL 9 US 150	AT SUGAR CREEK 0.5 MI E OF I-55	BRIDGE DECK REPAIRS	\$750,000	MCLEAN	2	2024
		MAINTENANCE - BRIDGES				
ILL 9 US 51 BUS US 150 ILL 9 B US 150 F	ILL 9: W MULBERRY ST TO N MAIN ST; US 51 BUS: LOCUST ST TO EMPIRE ST; US 150: N CENTER ST TO W LOCUST ST IN BLOOMINGTON Miles = 1.66	DESIGNED OVERLAY ADA IMPROVEMENTS CURB AND GUTTER TRAF SIGNAL REPLACEMENT	\$9,000,000	MCLEAN	3	2025-2029
		REHABILITATION - PAVEMENTS				
Roadway Information						
<u>Miles</u>	<u>AADT</u>	<u>Truck Pct</u>	<u>NHS</u>			
1.00	5,667	5.1	Y			
0.25	13,200	3.9	Y			
0.41	3,579	3.9	Y			

**FY 2024-2029 Rebuild Illinois
Highway Improvement Program
District 5
State Highways**

Route / Street	Location	Improvements	Est. Cost	County	MYP Years	
		TAMP Category			Past	Current
ILL 9 US 51 BUS US 150 ILL 9 B US 150 F	ILL 9: W MULBERRY ST TO N MAIN ST; US 51 BUS: LOCUST ST TO EMPIRE ST; US 150: N CENTER ST TO W LOCUST ST IN BLOOMINGTON	UTILITY ADJUSTMENT	\$70,000	MCLEAN	1	2024
		REHABILITATION - PAVEMENTS				
ILL 9 US 150 ILL 9 B	N MAIN ST TO E EMPIRE ST IN BLOOMINGTON Miles = 1.62	DESIGNED OVERLAY ADA IMPROVEMENTS CURB AND GUTTER	\$8,000,000	MCLEAN	3	2025-2029
		REHABILITATION - PAVEMENTS				
Roadway Information						
<u>Miles</u>	<u>AADT</u>	<u>Truck Pct</u>	<u>NHS</u>			
1.52	6,808	3.9	Y			
0.10	7,000	5.0	Y			
ILL 9	TOWANDA SERVICE RD TO CARNAHAN DR E OF BLOOMINGTON Miles = 2.02	DESIGNED OVERLAY ADA IMPROVEMENTS CURB AND GUTTER TRAF SIGNAL REPLACEMENT	\$21,000,000	MCLEAN	2	2025-2029
		REHABILITATION - PAVEMENTS				
Roadway Information						
<u>Miles</u>	<u>AADT</u>	<u>Truck Pct</u>	<u>NHS</u>			
0.78	17,164	4.3	Y			
1.24	19,588	4.2	N			
ILL 9	STREAM 8.8 MI E OF ILL 165	BRIDGE REPLACEMENT	\$1,500,000	MCLEAN	10	2025-2029
		RECONSTRUCTION - BRIDGES				
					Structure Information	
					<u>Str Number</u>	<u>AADT</u>
					<u>Truck Pct</u>	<u>NHS</u>
					0570077	2,100
					8	N

**FY 2024-2029 Rebuild Illinois
Highway Improvement Program
District 5
State Highways**

Route / Street	Location	Improvements TAMP Category	Est. Cost	County	MYP Years	
					Past	Current
ILL 9	ARROWSMITH RD TO FORD CO LINE Miles = 10.53	DESIGNED OVERLAY SAFETY IMPROVEMENTS REHABILITATION - PAVEMENTS	\$9,200,000	MCLEAN FORD	14	2025-2029
Roadway Information						
<u>Miles</u>	<u>AADT</u>	<u>Truck Pct</u>	<u>NHS</u>			
0.44	1,450	20.0	N			
10.09	1,514	11.6	N			
ILL 9	ARROWSMITH RD TO FORD CO LINE	P.E. (PHASE I) P.E. (PHASE II) REHABILITATION - PAVEMENTS	\$650,000	MCLEAN FORD	2	2024
ILL 9	ILL 1 AT HOOPESTON TO INDIANA STATE LINE Miles = 8.46	STANDARD OVERLAY REHABILITATION - PAVEMENTS	\$8,000,000	VERMILION	5	2025-2029
Roadway Information						
<u>Miles</u>	<u>AADT</u>	<u>Truck Pct</u>	<u>NHS</u>			
8.46	1,744	16.1	N			
ILL 9 B US 150 F	N CENTER ST TO TOWANDA AVE IN BLOOMINGTON Miles = 1.32	RECONSTRUCTION ADA IMPROVEMENTS CURB AND GUTTER TRAF SIGNAL REPLACEMENT RECONSTRUCTION - PAVEMENTS	\$12,000,000	MCLEAN	2	2025-2029
Roadway Information						
<u>Miles</u>	<u>AADT</u>	<u>Truck Pct</u>	<u>NHS</u>			
1.32	6,917	4.3	Y			
ILL 10	WELDON SPRINGS RD TO ILL 48 Miles = 10.42	DESIGNED OVERLAY REHABILITATION - PAVEMENTS	\$6,800,000	DEWITT	1	2025-2029
Roadway Information						
<u>Miles</u>	<u>AADT</u>	<u>Truck Pct</u>	<u>NHS</u>			
10.42	1,647	15.9	N			

**FY 2024-2029 Rebuild Illinois
Highway Improvement Program
District 5
State Highways**

Route / Street	Location	Improvements	Est. Cost	County	MYP Years		
		TAMP Category			Past	Current	
ILL 10	AT STREAMS 2.1 MI & 3 MI E OF DELAND	CULVERT REPLACEMENT	\$1,500,000	PIATT	1	2025-2029	
		MISCELLANEOUS IMPROVEMENTS					
ILL 10	STALEY RD TO MATTIS AVE IN CHAMPAIGN Miles = 1.99	DESIGNED OVERLAY ADA IMPROVEMENTS DRAINAGE	\$2,800,000	CHAMPAIGN	7	2025-2029	
		REHABILITATION - PAVEMENTS					
Roadway Information							
<u>Miles</u>	<u>AADT</u>	<u>Truck Pct</u>	<u>NHS</u>				
1.99	11,193	6.0	Y				
ILL 10	STALEY RD TO MATTIS AVE IN CHAMPAIGN	LAND ACQUISITION	\$150,000	CHAMPAIGN	4	2025-2029	
		REHABILITATION - PAVEMENTS					
ILL 10	AT STREAM 1.8 MI W OF STALEY RD W OF CHAMPAIGN	BRIDGE SUPERSTRUCTURE REPLACE	\$750,000	CHAMPAIGN	2	2025-2029	
		REHABILITATION - BRIDGES					
				Structure Information			
				<u>Str Number</u>	<u>AADT</u>	<u>Truck Pct</u>	<u>NHS</u>
				0100248	4,250	8	N
ILL 32	ILL 105 TO US 36 Miles = 4.19	CAPE SEAL	\$1,000,000	PIATT	1	2024	
		PRESERVATION - PAVEMENTS					

**FY 2024-2029 Rebuild Illinois
Highway Improvement Program
District 5
State Highways**

Route / Street	Location	Improvements TAMP Category	Est. Cost	County	MYP Years			
					Past	Current		
ILL 32	AT SANGAMON RIVER 4.3 MI S OF CISCO	BRIDGE DECK OVERLAY PRESERVATION - BRIDGES	\$2,000,000	PIATT	4	2025-2029		
ILL 47	AT STREAM 4.5 MI N OF MAHOMET	BRIDGE SUPERSTRUCTURE REPLACE REHABILITATION - BRIDGES	\$1,500,000	CHAMPAIGN	1	2025-2029		
					Structure Information			
					<u>Str Number</u>	<u>AADT</u>	<u>Truck Pct</u>	<u>NHS</u>
					0100239	3,400	18	Y
ILL 47 US 150 DIVISION ST	EASTWOOD DR IN MAHOMET TO ILL 10 Miles = 6.10	DESIGNED OVERLAY ADA IMPROVEMENTS REHABILITATION - PAVEMENTS	\$4,500,000	CHAMPAIGN	5	2025-2029		
Roadway Information								
					<u>Miles</u>	<u>AADT</u>	<u>Truck Pct</u>	<u>NHS</u>
					5.60	4,720	6.5	Y
					0.50	2,125	6.5	N
ILL 47 DIVISION ST	AT CAMP CREEK 1.1 MI N OF I-72	CULVERT REPLACEMENT RECONSTRUCTION - BRIDGES	\$750,000	CHAMPAIGN	1	2025-2029		
					Structure Information			
					<u>Str Number</u>	<u>AADT</u>	<u>Truck Pct</u>	<u>NHS</u>
					0100227	4,200	7	Y
ILL 47 US 150 DIVISION ST	EASTWOOD DR IN MAHOMET TO ILL 10	P.E. (PHASE I) P.E. (PHASE II) REHABILITATION - PAVEMENTS	\$500,000	CHAMPAIGN	1	2025-2029		

**FY 2024-2029 Rebuild Illinois
Highway Improvement Program
District 5
State Highways**

Route / Street	Location	Improvements	Est. Cost	County	MYP Years	
		TAMP Category			Past	Current
ILL 48	AT CREEK 2.8 MI S OF ILL 10 & 2.6 MI N OF I-72	BRIDGE REPLACEMENT	\$2,000,000	PIATT DEWITT MACON	1	2025-2029
		RECONSTRUCTION - BRIDGES		Structure Information		
				<u>Str Number</u>	<u>AADT</u>	<u>Truck Pct</u> <u>NHS</u>
				0740013	1,600	36 N
				0740016	1,600	36 N
ILL 48	ILL 10 AT WELDON TO ILL 32 AT CISCO Miles = 8.05	STANDARD OVERLAY	\$3,000,000	DEWITT PIATT MACON	2	2025-2029
		REHABILITATION - PAVEMENTS				
Roadway Information						
	<u>Miles</u>	<u>AADT</u>	<u>Truck Pct</u>	<u>NHS</u>		
	2.02	1,300	20.0	N		
	6.03	1,603	35.1	N		
ILL 49	IROQUOIS CO LINE TO US 136 (W) Miles = 11.93	STANDARD OVERLAY	\$4,900,000	VERMILION	5	2025-2029
		REHABILITATION - PAVEMENTS				
Roadway Information						
	<u>Miles</u>	<u>AADT</u>	<u>Truck Pct</u>	<u>NHS</u>		
	11.93	1,350	26.4	N		
ILL 49 US 136	ILL 49: AT MIDDLE FORK RIVER 0.3 MI S OF US 136; US 136: AT MIDDLE FORK RIVER 1.8 MI W OF ILL 49	BRIDGE DECK OVERLAY	\$2,500,000	VERMILION	1	2025-2029
		PRESERVATION - BRIDGES				
ILL 54 ILL 10	US 54 / ILL 10: 0.3 MI W OF US 51 TO S SHERMAN ST IN CLINTON & ILL 10: ILL 54 TO MAGILL RD Miles = 3.08	STANDARD OVERLAY ADA IMPROVEMENTS	\$2,600,000	DEWITT	5	2025-2029
		REHABILITATION - PAVEMENTS				
Roadway Information						
	<u>Miles</u>	<u>AADT</u>	<u>Truck Pct</u>	<u>NHS</u>		
	1.28	2,652	11.2	N		
	1.80	5,830	5.7	N		

**FY 2024-2029 Rebuild Illinois
Highway Improvement Program
District 5
State Highways**

Route / Street	Location	Improvements TAMP Category	Est. Cost	County	MYP Years	
					Past	Current
ILL 54	ILL 10 IN CLINTON TO ILL 48 Miles = 12.16	STANDARD OVERLAY ADA IMPROVEMENTS	\$8,900,000	DEWITT	5	2024
		REHABILITATION - PAVEMENTS				
Roadway Information						
<u>Miles</u>	<u>AADT</u>	<u>Truck Pct</u>	<u>NHS</u>			
1.24	3,474	9.0	N			
10.92	1,626	14.6	N			
ILL 54	ILL 48 TO MCLEAN CO LINE Miles = 9.86	STANDARD OVERLAY	\$2,800,000	DEWITT	5	2025-2029
		REHABILITATION - PAVEMENTS				
Roadway Information						
<u>Miles</u>	<u>AADT</u>	<u>Truck Pct</u>	<u>NHS</u>			
9.86	1,973	14.8	N			
ILL 54	AT TRIB SALT CREEK S OF 1-74 RAMPS (EB) IN FARMER CITY	BRIDGE DECK OVERLAY	\$800,000	DEWITT	2	2025-2029
		PRESERVATION - BRIDGES				
ILL 130	US 36 TO COLES CO LINE Miles = 9.61	STANDARD OVERLAY	\$4,000,000	DOUGLAS	1	2025-2029
		REHABILITATION - PAVEMENTS				
Roadway Information						
<u>Miles</u>	<u>AADT</u>	<u>Truck Pct</u>	<u>NHS</u>			
9.61	1,635	10.4	N			
ILL 133	0.5 MI E OF I-57 TO COLES CO LINE Miles = 11.94	DESIGNED OVERLAY	\$8,000,000	DOUGLAS	4	2025-2029
		REHABILITATION - PAVEMENTS				
Roadway Information						
<u>Miles</u>	<u>AADT</u>	<u>Truck Pct</u>	<u>NHS</u>			
11.94	1,962	17.9	N			

**FY 2024-2029 Rebuild Illinois
Highway Improvement Program
District 5
State Highways**

Route / Street	Location	Improvements	Est. Cost	County	MYP Years	
		TAMP Category			Past	Current
ILL 133	0.1 MI E OF EGYPTIAN TRAIL E OF ARCOLA	CULVERT REPLACEMENT	\$500,000	DOUGLAS	4	2025-2029
		MISCELLANEOUS IMPROVEMENTS				
ILL 133	COLES CO LINE TO ILL 16 IN PARIS Miles = 14.43	STANDARD OVERLAY	\$12,000,000	EDGAR	5	2024
		REHABILITATION - PAVEMENTS				
Roadway Information						
<u>Miles</u>	<u>AADT</u>	<u>Truck Pct</u>	<u>NHS</u>			
14.43	1,938	22.2	N			
ILL 133	0.7 MI E OF 800 ST W OF PARIS	CULVERT REPLACEMENT	\$200,000	EDGAR	3	2024
		MISCELLANEOUS IMPROVEMENTS				
ILL 165	ILL 9 TO COOKSVILLE WCL Miles = 9.46	STANDARD OVERLAY	\$4,500,000	MCLEAN	2	2025-2029
		REHABILITATION - PAVEMENTS				
Roadway Information						
<u>Miles</u>	<u>AADT</u>	<u>Truck Pct</u>	<u>NHS</u>			
9.46	425	12.7	N			
ILL 165	W OF COOKSVILLE TO E OF COLFAX Miles = 7.52	SMART OVERLAY	\$2,950,000	MCLEAN	1	2024
		PRESERVATION - PAVEMENTS				

**FY 2024-2029 Rebuild Illinois
Highway Improvement Program
District 5
State Highways**

Route / Street	Location	Improvements	Est. Cost	County	MYP Years	
		TAMP Category			Past	Current
ILL 165	0.2 MI E OF COLFAX ECL TO FORD CO LINE Miles = 8.77	STANDARD OVERLAY	\$4,600,000	MCLEAN	9	2025-2029
		REHABILITATION - PAVEMENTS				
Roadway Information						
<u>Miles</u>	<u>AADT</u>	<u>Truck Pct</u>	<u>NHS</u>			
8.77	678	15.2	N			
ILL 165	2 MI NE OF ANCHOR ECL	CULVERT REPLACEMENT	\$750,000	MCLEAN	8	2025-2029
		MISCELLANEOUS IMPROVEMENTS				
BISMARCK RD	E BRANCH VERMILION RIVER 0.4 & 0.5 MI E OF ILL 1 W OF BISMARCK	BRIDGE SUPERSTRUCTURE REPLACE	\$8,500,000	VERMILION	5	2025-2029
		REHABILITATION - BRIDGES				
				Structure Information		
				<u>Str Number</u>	<u>AADT</u>	<u>Truck Pct</u> <u>NHS</u>
				0920173	1,000	7 N
				0920172	1,000	7 N
BOWMAN AVE CH 0	ILL 119 TO NEWELL RD Miles = 5.60	DESIGNED OVERLAY	\$3,400,000	VERMILION	5	2025-2029
		REHABILITATION - PAVEMENTS				
Roadway Information						
<u>Miles</u>	<u>AADT</u>	<u>Truck Pct</u>	<u>NHS</u>			
4.59	2,331	8.6	N			
1.01	2,850	8.8	N			
BOWMAN AVE CH 0	AT PAINTER CREEK 0.1 MI S OF HOLLOWAY AVE IN BISMARCK	BRIDGE DECK OVERLAY	\$500,000	VERMILION	2	2025-2029
		PRESERVATION - BRIDGES				

**FY 2024-2029 Rebuild Illinois
Highway Improvement Program
District 5
State Highways**

Route / Street	Location	Improvements	Est. Cost	County	MYP Years	
		TAMP Category			Past	Current
BOWMAN AVE	AT TEXAS AVE IN DANVILLE	INTERSECTION CONSTRUCTION BRIDGE REMOVAL/DEMOLITION	\$4,000,000	VERMILION	2	2025-2029
		MISCELLANEOUS IMPROVEMENTS				
CATLIN / INDIANOLA RD	GEORGETOWN / INDIANOLA RD TO S OF CATLIN Miles = 6.21	DESIGNED OVERLAY	\$4,900,000	VERMILION	5	2024
		REHABILITATION - PAVEMENTS				
Roadway Information						
<u>Miles</u>	<u>AADT</u>	<u>Truck Pct</u>	<u>NHS</u>			
6.21	933	12.3	N			
CATLIN / INDIANOLA RD	AT STREAM 3 MI W OF GEORGETOWN	CULVERT REPAIR	\$50,000	VERMILION	1	2024
		MAINTENANCE - BRIDGES				
CATLIN / INDIANOLA RD	WCL TO ECL OF INDIANOLA Miles = 0.73	DESIGNED OVERLAY	\$2,450,000	VERMILION	5	2025-2029
		REHABILITATION - PAVEMENTS				
Roadway Information						
<u>Miles</u>	<u>AADT</u>	<u>Truck Pct</u>	<u>NHS</u>			
0.73	787	13.0	N			
CATLIN / INDIANOLA RD	AT SWANK CREEK 0.2 MI E OF VERMILION ST IN INDIANOLA	CULVERT REPAIR	\$500,000	VERMILION	2	2025-2029
		MAINTENANCE - BRIDGES				

**FY 2024-2029 Rebuild Illinois
Highway Improvement Program
District 5
State Highways**

Route / Street	Location	Improvements TAMP Category	Est. Cost	County	MYP Years	
					Past	Current
CH 2	AT EMBARRAS RIVER E OF RIVER RD IN CAMARGO	BRIDGE REPLACEMENT	\$4,000,000	DOUGLAS	3	2025-2029
		RECONSTRUCTION - BRIDGES			Structure Information	
					<u>Str Number</u>	<u>AADT</u>
					0210039	225
					<u>Truck Pct</u>	<u>NHS</u>
					4	N
CH 10	AT SALT FORK 0.7 MI S OF OAKWOOD SCL	BRIDGE DECK OVERLAY	\$2,500,000	VERMILION	4	2025-2029
		PRESERVATION - BRIDGES				
CH 53	RAMP (NB) TO RAMP (SB) OF I-74 AT CARLOCK INTCHG Miles = 0.23	STANDARD OVERLAY	\$425,000	MCLEAN	1	2024
		REHABILITATION - PAVEMENTS				
GEORGETOWN / INDIANOLA RD	CATLIN / INDIANOLA RD TO 1520E W OF GEORGETOWN Miles = 3.10	STANDARD OVERLAY	\$2,000,000	VERMILION	1	2025-2029
		REHABILITATION - PAVEMENTS				
					Roadway Information	
					<u>Miles</u>	<u>AADT</u>
					3.10	601
					<u>Truck Pct</u>	<u>NHS</u>
					10.8	N
HENNING RD	US 136 TO HUNGRY HOLLOW RD NW OF DANVILLE Miles = 10.67	STANDARD OVERLAY	\$6,500,000	VERMILION	1	2025-2029
		REHABILITATION - PAVEMENTS				
					Roadway Information	
					<u>Miles</u>	<u>AADT</u>
					10.67	2,073
					<u>Truck Pct</u>	<u>NHS</u>
					12.5	N

**FY 2024-2029 Rebuild Illinois
Highway Improvement Program
District 5
State Highways**

Route / Street	Location	Improvements	Est. Cost	County	MYP Years	
		TAMP Category			Past	Current
MARKET ST	FORD HARRIS RD TO HENSLEY RD N OF CHAMPAIGN Miles = 1.18	DESIGNED OVERLAY	\$1,000,000	CHAMPAIGN	2	2025-2029
		REHABILITATION - PAVEMENTS				
Roadway Information						
<u>Miles</u>	<u>AADT</u>	<u>Truck Pct</u>	<u>NHS</u>			
1.18	4,548	11.9	N			
OAKWOOD ST 850 E 800 E	RANGE LINE RD TO CATLIN-HOMER RD Miles = 8.42	STANDARD OVERLAY ADA IMPROVEMENTS	\$5,900,000	VERMILION	1	2025-2029
		REHABILITATION - PAVEMENTS				
Roadway Information						
<u>Miles</u>	<u>AADT</u>	<u>Truck Pct</u>	<u>NHS</u>			
8.42	2,189	12.8	N			
OLD US 51	2.5 MI S OF I-74 TO 1 MI S OF HEYWORTH Miles = 7.41	SMART OVERLAY	\$4,900,000	MCLEAN	2	2024
		PRESERVATION - PAVEMENTS				
OLD US 51	AT DITCH 0.4 MI S OF US 136 AT HEYWORTH	BRIDGE (NEW)	\$1,000,000	MCLEAN	1	2024
		INITIAL CONSTRUCTION - BRIDGES				
ST JOSEPH RD 2200 E 1200 N 2125 E	SCL OF ST JOSEPH TO MAIN ST IN SIDNEY Miles = 6.23	DESIGNED OVERLAY ADA IMPROVEMENTS	\$5,000,000	CHAMPAIGN	1	2025-2029
		REHABILITATION - PAVEMENTS				
Roadway Information						
<u>Miles</u>	<u>AADT</u>	<u>Truck Pct</u>	<u>NHS</u>			
6.23	838	7.8	N			

**FY 2024-2029 Rebuild Illinois
Highway Improvement Program
District 5
State Highways**

Route / Street	Location	Improvements TAMP Category	Est. Cost	County	MYP Years	
					Past	Current
VARIOUS	PAVEMENT PRESERVATION	MISCELLANEOUS CRACK & JOINT SEALING	\$1,406,000	DISTRICT-WIDE	6	2024
		PRESERVATION - PAVEMENTS				
VARIOUS	PAVEMENT PRESERVATION	MISCELLANEOUS CRACK & JOINT SEALING	\$1,085,000	DISTRICT-WIDE	4	2025-2029
		PRESERVATION - PAVEMENTS				
VARIOUS	ON-CALL ENGINEERING	P.E. (PHASE I) P.E. (PHASE II)	\$4,500,000	DISTRICT-WIDE	1	2024
		MISCELLANEOUS IMPROVEMENTS				
VARIOUS	ON-CALL ENGINEERING	CONSTRUCTION ENGINEERING	\$1,750,000	DISTRICT-WIDE	1	2024
		MISCELLANEOUS IMPROVEMENTS				
VARIOUS	STRUCTURE PRESERVATION	BRIDGE DECK SEALING	\$1,985,000	DISTRICT-WIDE	6	2024
		PRESERVATION - BRIDGES				

**FY 2024-2029 Rebuild Illinois
Highway Improvement Program
District 5
State Highways**

Route / Street	Location	Improvements	Est. Cost	County	MYP Years	
		TAMP Category			Past	Current
VARIOUS	STRUCTURE PRESERVATION	BRIDGE DECK SEALING	\$300,000	DISTRICT-WIDE	1	2025-2029
		PRESERVATION - BRIDGES				
VARIOUS	MISCELLANEOUS UTILITIES	UTILITY ADJUSTMENT	\$500,000	DISTRICT-WIDE	1	2024
		MISCELLANEOUS IMPROVEMENTS				
VARIOUS	MISCELLANEOUS RAILROAD	RR FLAGGER	\$500,000	DISTRICT-WIDE	1	2024
		MISCELLANEOUS IMPROVEMENTS				
VARIOUS	MISCELLANEOUS LAND ACQUISITION	LAND ACQUISITION	\$2,500,000	DISTRICT-WIDE	1	2024
		MISCELLANEOUS IMPROVEMENTS				
VARIOUS	HIGHWAY SAFETY IMPROVEMENT PROGRAM PROJECTS	SAFETY IMPROVEMENTS	\$14,619,000	DISTRICT-WIDE	5	2025-2029
		SAFETY				

**FY 2024-2029 Rebuild Illinois
Highway Improvement Program
District 5
State Highways**

Route / Street	Location	Improvements	Est. Cost	County	MYP Years	
		TAMP Category			Past	Current
W CHURCH ST UNIVERSITY AVE	OVER IC RR & COPPER SLOUGH 0.5 MI W OF COUNTRY FAIR DRIVE IN CHAMPAIGN	BRIDGE SUPERSTRUCTURE REPLACE	\$8,500,000	CHAMPAIGN	6	2025-2029
		REHABILITATION - BRIDGES				
					Structure Information	
					<u>Str Number</u>	<u>AADT</u>
					<u>Truck Pct</u>	<u>NHS</u>
					0100037	5,450
					8	Y
					0100036	5,450
					8	Y
WESTVILLE RD	CATLIN / INDIANOLA RD TO 0.3 MI W OF US 150 IN WESTVILLE Miles = 2.93	DESIGNED OVERLAY WIDENING EXISTING PAVEMENT	\$2,900,000	VERMILION	8	2024
		REHABILITATION - PAVEMENTS				
Roadway Information						
<u>Miles</u>	<u>AADT</u>	<u>Truck Pct</u>	<u>NHS</u>			
2.25	725	5.2	N			
0.68	725	6.3	N			

DISTRICT 5

FY 2024-2027

PROPOSED LOCAL PROJECTS

**FY 2024-2027 Rebuild Illinois
Highway Improvement Program
District 5
Local Highways**

Route / Street	Location	Improvements	Est. Cost	County	MYP Years	
		TAMP Category			Past	Current
US 36 N 750 E RD	US 36: 0.3 MI W OF N 750 E RD TO 0.2 MI E OF N 750 E RD; N 750 E RD: CSX RR TO US 36 Miles = 0.93	RECONSTRUCTION	\$1,775,000	DOUGLAS	9	2024
		RECONSTRUCTION - PAVEMENTS				
US 45 E 1050 N RD / N LINE ST	US 45: 0.3 MI N OF E 1050 N RD TO 0.3 MI S OF E 1050 N RD; E 1050 N RD / N LINE ST: 0.3 MI W OF US 45 TO CN RR Miles = 0.93	RECONSTRUCTION	\$3,270,000	DOUGLAS	9	2025-2029
		RECONSTRUCTION - PAVEMENTS				
1850 N RD	AT STONY CREEK 1.5 MI NW OF MUNCIE	BRIDGE REPLACEMENT	\$950,000	VERMILION	1	2024
		RECONSTRUCTION - BRIDGES				
3200 N RD	AT UPPER SALT CREEK 1.2 MI NE OF RANTOUL NCL	BRIDGE NEW DECK	\$400,000	CHAMPAIGN	1	2024
		REHABILITATION - BRIDGES				
CH 8 P J KELLER HWY	0.3 MI W OF E N PARK RD TO 2225 E RD Miles = 5.06	STANDARD OVERLAY	\$2,225,000	MCLEAN	1	2025-2029
		REHABILITATION - PAVEMENTS				
CH 15 COLFAX RD	ILL 165 TO ILL 9 Miles = 5.44	STANDARD OVERLAY	\$3,100,000	MCLEAN	2	2024
		REHABILITATION - PAVEMENTS				

**FY 2024-2027 Rebuild Illinois
Highway Improvement Program
District 5
Local Highways**

Route / Street	Location	Improvements	Est. Cost	County	MYP Years	
		TAMP Category			Past	Current
CH 15 ARROWSMITH RD / 3300 E RD	ILL 9 TO SAYBROOK RD Miles = 4.01	STANDARD OVERLAY	\$2,225,000	MCLEAN	1	2025-2029
		REHABILITATION - PAVEMENTS				
CH 16 CONLOGUE RD	AT TRIB FLEMINGTON CREEK 3.5 MI S OF ILL 16 <i>ILLINOIS SPECIAL BRIDGE PROGRAM LOCAL PROJECT; CONTINGENT UPON LOCAL AGENCY PROVIDING MATCHING FUNDS.</i>	BRIDGE REPLACEMENT	\$2,066,000	EDGAR	7	2025-2029
		RECONSTRUCTION - BRIDGES				
CH 16 CONLOGUE RD	AT TRIB FLEMINGTON CREEK 3.5 MI S OF ILL 16 <i>ILLINOIS SPECIAL BRIDGE PROGRAM LOCAL PROJECT; CONTINGENT UPON LOCAL AGENCY PROVIDING MATCHING FUNDS.</i>	CONSTRUCTION ENGINEERING	\$148,000	EDGAR	5	2025-2029
		RECONSTRUCTION - BRIDGES				
CH 18 MONROE ST PHILO RD	US 45 TO ILL 130 Miles = 5.16	STANDARD OVERLAY	\$5,590,000	CHAMPAIGN	3	2024
		REHABILITATION - PAVEMENTS				
FLORIDA AVE	WCL TO W OF HILLCREST ST IN URBANA	P.E. (PHASE I)	\$442,000	CHAMPAIGN	1	2024
		REHABILITATION - PAVEMENTS				

**FY 2024-2027 Rebuild Illinois
Highway Improvement Program
District 5
Local Highways**

Route / Street	Location	Improvements	Est. Cost	County	MYP Years	
		TAMP Category			Past	Current
FLORIDA AVE	WCL TO W OF HILLCREST ST IN URBANA	P.E. (PHASE II)	\$394,000	CHAMPAIGN	1	2025-2029
		REHABILITATION - PAVEMENTS				
FRANKLIN AVE	AT SUGAR CREEK N OF W VIRGINIA AVE	BRIDGE REPLACEMENT	\$2,035,000	MCLEAN	4	2025-2029
		<i>ILLINOIS SPECIAL BRIDGE PROGRAM LOCAL PROJECT; CONTINGENT UPON LOCAL AGENCY PROVIDING MATCHING FUNDS.</i>				
		RECONSTRUCTION - BRIDGES				
FRANKLIN AVE	AT SUGAR CREEK N OF W VIRGINIA AVE	CONSTRUCTION ENGINEERING	\$94,000	MCLEAN	4	2025-2029
		<i>ILLINOIS SPECIAL BRIDGE PROGRAM LOCAL PROJECT; CONTINGENT UPON LOCAL AGENCY PROVIDING MATCHING FUNDS.</i>				
		RECONSTRUCTION - BRIDGES				
HAMILTON RD RHODES LN BUNN ST	HAMILTON RD: 0.1 MI W OF BUNN ST TO 0.1 MI E OF MORRISSEY DR; RHODES LN: 0.3 MI E OF BUNN ST TO 0.3 MI W OF MORRISSEY DR; BUNN ST: E AVE TO 28TH ST Miles = 1.12	RECONSTRUCTION	\$9,817,000	MCLEAN	7	2024
		RECONSTRUCTION - PAVEMENTS				
HAMILTON RD RHODES LN BUNN ST	HAMILTON RD: 0.1 MI W OF BUNN ST TO 0.1 MI E OF MORRISSEY DR; RHODES LN: 0.3 MI E OF BUNN ST TO 0.3 MI W OF MORRISSEY DR; BUNN ST: E AVE TO 28TH ST Miles = 0.43	NEW CONSTRUCTION	\$4,373,000	MCLEAN	1	2024
		INITIAL CONSTRUCTION - PAVEMENTS				

**FY 2024-2027 Rebuild Illinois
Highway Improvement Program
District 5
Local Highways**

Route / Street	Location	Improvements	Est. Cost	County	MYP Years	
		TAMP Category			Past	Current
LINCOLN AVE	0.1 MI N OF KILLARNEY ST TO 0.1 MI S OF WASCHER AVE IN URBANA	P.E. (PHASE I)	\$650,000	CHAMPAIGN	1	2024
		REHABILITATION - PAVEMENTS				
LINCOLN AVE	0.1 MI N OF KILLARNEY ST TO 0.1 MI S OF WASCHER AVE IN URBANA	P.E. (PHASE II)	\$650,000	CHAMPAIGN	1	2025-2029
		REHABILITATION - PAVEMENTS				
MATTIS AVE	WINDSOR RD TO CURTIS RD IN CHAMPAIGN Miles = 1.03	DESIGNED OVERLAY WIDENING EXISTING PAVEMENT	\$6,200,000	CHAMPAIGN	4	2025-2029
		REHABILITATION - PAVEMENTS				
REVERE RD	0.2 MI S OF ILL 10 TO 0.6 MI S OF ILL 10; 0.3 MI E OF US BUS 51 TO 1.2 MI E OF US BUS 51 Miles = 1.32	RECONSTRUCTION	\$2,697,000	DEWITT	1	2024
		RECONSTRUCTION - PAVEMENTS				
STATE ST	TURKEY FARM RD TO N DIANNE LN IN MAHOMET Miles = 0.76	STANDARD OVERLAY	\$500,000	CHAMPAIGN	1	2025-2029
		REHABILITATION - PAVEMENTS				
TR 42A 350 E RD	AT MIDDLE FORK VERMILION RIVER 0.2 MI S OF ARMSTRONG	BRIDGE REPLACEMENT	\$2,336,000	VERMILION	1	2025-2029
	<i>ILLINOIS SPECIAL BRIDGE PROGRAM LOCAL PROJECT; CONTINGENT UPON LOCAL AGENCY PROVIDING MATCHING FUNDS.</i>					
		RECONSTRUCTION - BRIDGES				

**FY 2024-2027 Rebuild Illinois
Highway Improvement Program
District 5
Local Highways**

Route / Street	Location	Improvements	Est. Cost	County	MYP Years	
		TAMP Category			Past	Current
TR 42A 350 E RD	AT MIDDLE FORK VERMILION RIVER 0.2 MI S OF ARMSTRONG	CONSTRUCTION ENGINEERING	\$111,000	VERMILION	1	2025-2029
		<i>ILLINOIS SPECIAL BRIDGE PROGRAM LOCAL PROJECT; CONTINGENT UPON LOCAL AGENCY PROVIDING MATCHING FUNDS.</i>				
		RECONSTRUCTION - BRIDGES				
TWIN HILLS RD	AT GRAPE CREEK 1.5 MI E OF BELGIUM	BRIDGE REPLACEMENT	\$500,000	VERMILION	6	2025-2029
		RECONSTRUCTION - BRIDGES				
VARIOUS	VARIOUS LOCATIONS IN PARIS	SIDEWALKS	\$32,000	EDGAR	1	2024
		MISCELLANEOUS IMPROVEMENTS				
VOORHEES ST	AT LICK CREEK 0.1 MI E OF MICHIGAN AVE IN DANVILLE	BRIDGE REHABILITATION	\$1,099,000	VERMILION	3	2025-2029
		<i>ILLINOIS SPECIAL BRIDGE PROGRAM LOCAL PROJECT; CONTINGENT UPON LOCAL AGENCY PROVIDING MATCHING FUNDS.</i>				
		REHABILITATION - BRIDGES				
VOORHEES ST	AT LICK CREEK 0.1 MI E OF MICHIGAN AVE IN DANVILLE	CONSTRUCTION ENGINEERING	\$132,000	VERMILION	3	2025-2029
		<i>ILLINOIS SPECIAL BRIDGE PROGRAM LOCAL PROJECT; CONTINGENT UPON LOCAL AGENCY PROVIDING MATCHING FUNDS.</i>				
		REHABILITATION - BRIDGES				

**FY 2024-2027 Rebuild Illinois
Highway Improvement Program
District 5
Local Highways**

Route / Street	Location	Improvements TAMP Category	Est. Cost	County	MYP Years	
					Past	Current
VOORHEES ST	AT E FORK LICK CREEK E OF 2030 E RD	BRIDGE REPLACEMENT	\$1,594,000	VERMILION	2	2025-2029
<i>ILLINOIS SPECIAL BRIDGE PROGRAM LOCAL PROJECT; CONTINGENT UPON LOCAL AGENCY PROVIDING MATCHING FUNDS.</i>						
RECONSTRUCTION - BRIDGES						
VOORHEES ST	AT E FORK LICK CREEK E OF 2030 E RD	CONSTRUCTION ENGINEERING	\$225,000	VERMILION	2	2025-2029
<i>ILLINOIS SPECIAL BRIDGE PROGRAM LOCAL PROJECT; CONTINGENT UPON LOCAL AGENCY PROVIDING MATCHING FUNDS.</i>						
RECONSTRUCTION - BRIDGES						
W COLLEGE AVE	RIVIAN MOTORWAY TO WHITE OAK RD Miles = 1.55	RECONSTRUCTION	\$7,567,000	MCLEAN	3	2024
RECONSTRUCTION - PAVEMENTS						
W KIRBY AVE	AT KASKASKIA DITCH 0.5 MI W OF CHAMPAIGN	BRIDGE NEW DECK	\$440,000	CHAMPAIGN	1	2024
REHABILITATION - BRIDGES						
W ROSS LN	AT GRAPE CREEK 0.8 MI W OF KINGSDALE ST IN TILTON	BRIDGE REPLACEMENT	\$400,000	VERMILION	1	2024
RECONSTRUCTION - BRIDGES						

**FY 2024-2027 Rebuild Illinois
Highway Improvement Program
District 5
Local Highways**

Route / Street	Location	Improvements	Est. Cost	County	MYP Years	
		TAMP Category			Past	Current
WINDSOR RD	AT KASKASKIA DITCH 0.9 MI W OF CHAMPAIGN	BRIDGE NEW DECK	\$420,000	CHAMPAIGN	1	2024
		REHABILITATION - BRIDGES				



DISTRICT 6

2,075 MILES OF HIGHWAYS

853 BRIDGES

10.5 MILLION MILES OF TRAVEL DAILY

\$1.7 BILLION FOR IMPROVEMENTS DURING FY 2024-2029

MAJOR DISTRICT HIGHWAY PROJECTS BY COUNTY

ADAMS

- **Quincy Memorial Bridge:** \$156 million for bridge replacement over Mississippi River in Quincy.
- **Illinois 104:** \$15.2 million for resurfacing 4.2 miles, traffic signal replacement and modernization, ADA improvements and other improvements from 12th Street to I-172.

HANCOCK

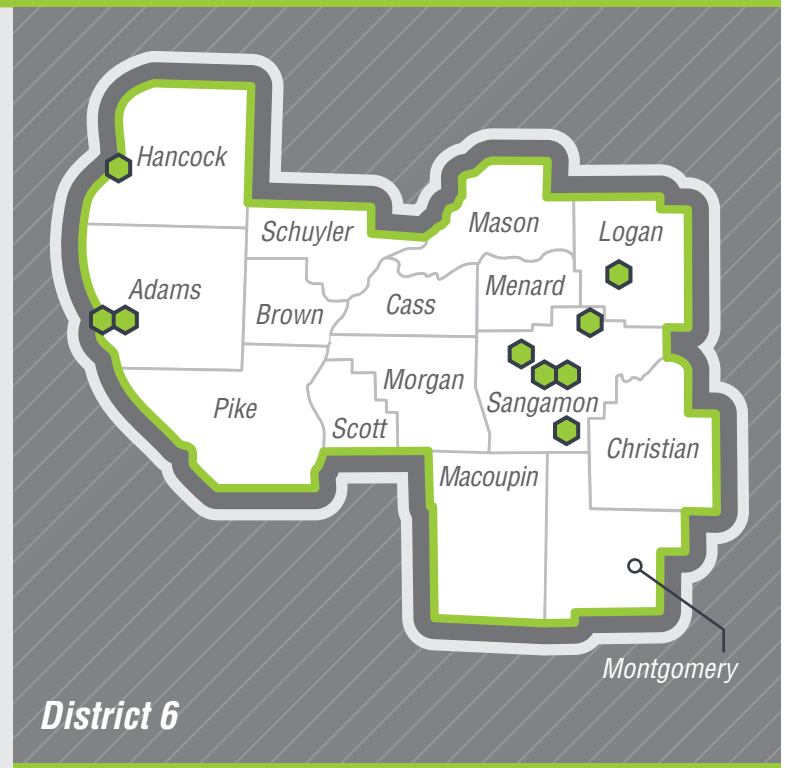
- **U.S. 136/South Second Street:** \$19.3 million for vertical realignment on 0.8 mile, bridge replacement, railroad crossing improvement and other improvements from the Mississippi River to Main Street in Hamilton.

LOGAN

- **I-55:** \$34.8 million for 7.2 miles of resurfacing, ramp repair, median repair, patching, new bridge deck, bridge repair and bridge painting from County Highway 10 to the Broadwell interchange.

SANGAMON

- **I-55:** \$125.9 million for additional lanes and reconstruction along 7.8 miles, including ramp repair and other improvements from Illinois 54/Sangamon Avenue in Springfield to 2.7 miles south of Illinois 123.
- **Illinois 97/125:** \$79.7 million for additional lanes and reconstruction of 2.9 miles, including new construction of 2.3 miles, bridge replacement, intersection reconstruction, bridge removal, pedestrian overpass and other improvements from Illinois 97/125 junction to Illinois 4.
- **MacArthur Boulevard:** \$20 million for reconstruction of 1.5 miles, traffic signal replacement, ADA improvements and other improvements from Wabash/Stanford Avenue to South Grand Avenue in Springfield.
- **I-55:** \$21.6 million for resurfacing 6.2 miles, bridge deck overlay, bridge repairs and other improvements from Illinois 104 to Horse Farm Road.
- **I-55 Business/Sixth Street:** \$68.6 million for 3.9 miles of reconstruction and additional lanes, intersection improvement, intersection reconstruction, turning lanes, sidewalks, traffic signal replacement, bikeway and utility adjustments from I-72 to north of Stanford Avenue in Springfield.



**FY 2024-2029 Rebuild Illinois
Highway Improvement Program
District 6
State Highways**

Route / Street	Location	Improvements TAMP Category	Est. Cost	County	MYP Years	
					Past	Current
I 55	AT STAUNTON RD (OVERHEAD) 1.5 MI N OF MADISON CO LINE	BRIDGE NEW DECK	\$2,900,000	MACOUPIN	2	2025-2029
		REHABILITATION - BRIDGES				
				Structure Information		
				<u>Str Number</u>	<u>AADT</u>	<u>Truck Pct</u> <u>NHS</u>
				0590045	4,050	12 N
I 55	1.4 MI S OF ILL 138 TO 0.1 MI S OF CH 29 (LITCHFIELD TRAIL) Miles = 6.76	SMART OVERLAY FOG SEAL	\$3,700,000	MACOUPIN	1	2025-2029
		PRESERVATION - PAVEMENTS				
				Roadway Information		
				<u>Miles</u>	<u>AADT</u>	<u>Truck Pct</u> <u>NHS</u>
				5.28	27,034	33.2 Y
I 55	0.1 MI S OF CH 29 (LITCHFIELD TRAIL) TO 0.8 MI N OF ILL 16 Miles = 8.57	SMART OVERLAY RAMP REPAIR PATCHING FOG SEAL	\$5,800,000	MONTGOMERY MACOUPIN	1	2025-2029
		PRESERVATION - PAVEMENTS				
				Roadway Information		
				<u>Miles</u>	<u>AADT</u>	<u>Truck Pct</u> <u>NHS</u>
				2.26	27,400	32.8 Y
				2.99	26,900	32.5 Y
I 55	AT ILL 16 (OVERHEAD) W OF LITCHFIELD	BRIDGE NEW DECK	\$6,000,000	MONTGOMERY	2	2025-2029
		REHABILITATION - BRIDGES				
				Structure Information		
				<u>Str Number</u>	<u>AADT</u>	<u>Truck Pct</u> <u>NHS</u>
				0680051	5,150	8 Y

**FY 2024-2029 Rebuild Illinois
Highway Improvement Program
District 6
State Highways**

Route / Street	Location	Improvements	Est. Cost	County	MYP Years	
		TAMP Category			Past	Current
I 55	MACOUPIN CREEK 0.4 MI S OF CH 17 (MINE AVE) AT FARMERSVILLE INTCHG TO S OF SANGAMON CO LINE Miles = 7.54	SMART OVERLAY COLD MILLING RAMP REPAIR FOG SEAL	\$5,200,000	MONTGOMERY	2	2024
		PRESERVATION - PAVEMENTS				
Roadway Information						
<u>Miles</u>	<u>AADT</u>	<u>Truck Pct</u>	<u>NHS</u>			
5.81	30,104	26.8	Y			
I 55	AT DITCH 3.6 MI, 3 MI & 0.3 MI S OF SANGAMON CO LINE	CULVERT REPAIR	\$170,000	MONTGOMERY	1	2024
		MISCELLANEOUS IMPROVEMENTS				
I 55	AT TR 17 (N 33RD AVE) (OVERHEAD) 3 MI S OF SANGAMON CO LINE	BRIDGE NEW DECK BRIDGE WIDENING BRIDGE REPAIR MISCELLANEOUS	\$1,800,000	MONTGOMERY	5	2024
		REHABILITATION - BRIDGES				
				Structure Information		
				<u>Str Number</u>	<u>AADT</u>	<u>Truck Pct</u>
				0680036	50	60
						<u>NHS</u>
						N
I 55	AT TR 7 (VIRDEN AVE) (OVERHEAD) 1.6 MI S OF SANGAMON CO LINE	BRIDGE NEW DECK BRIDGE WIDENING BRIDGE REPAIR MISCELLANEOUS	\$1,800,000	MONTGOMERY	5	2024
		REHABILITATION - BRIDGES				
				Structure Information		
				<u>Str Number</u>	<u>AADT</u>	<u>Truck Pct</u>
				0680035	75	21
						<u>NHS</u>
						N

**FY 2024-2029 Rebuild Illinois
Highway Improvement Program
District 6
State Highways**

Route / Street	Location	Improvements TAMP Category	Est. Cost	County	MYP Years		
					Past	Current	
I 55	0.7 MI S OF ILL 104 TO 0.5 MI N OF HORSE FARM RD AT GLENARM INTCHG Miles = 6.23	DESIGNED OVERLAY RAMP REPAIR COLD MILLING PATCHING BRIDGE REPAIR BRIDGE JOINT REPLACE/REPAIR REHABILITATION - PAVEMENTS	\$18,300,000	SANGAMON	5	2025-2029	
Roadway Information							
<u>Miles</u>	<u>AADT</u>	<u>Truck Pct</u>	<u>NHS</u>				
2.98	34,844	24.9	Y				
I 55	OVER ILL 104	BRIDGE DECK OVERLAY BRIDGE PAINTING BRIDGE JOINT REPLACE/REPAIR BRIDGE REPAIR PRESERVATION - BRIDGES	\$3,300,000	SANGAMON	4	2024	
I 55	OVER IC RR 1 MI N OF OLD ROUTE 66 AT GLENARM INTCHG	BRIDGE REPLACEMENT MEDIAN CROSSOVER RECONSTRUCTION - BRIDGES	\$18,000,000	SANGAMON	5	2025-2029	
				Structure Information			
				<u>Str Number</u>	<u>AADT</u>	<u>Truck Pct</u>	<u>NHS</u>
				0840112	17,800	25	Y
				0840113	17,800	25	Y
I 55	OVER IC RR 1 MI N OF OLD ROUTE 66 AT GLENARM INTCHG	RR FLAGGER RR ENGINEERING RECONSTRUCTION - BRIDGES	\$400,000	SANGAMON	1	2025-2029	

**FY 2024-2029 Rebuild Illinois
Highway Improvement Program
District 6
State Highways**

Route / Street	Location	Improvements TAMP Category	Est. Cost	County	MYP Years		
					Past	Current	
I 55	AT LAKE SPRINGFIELD 0.7 MI N OF E LAKE SHORE DR IN SPRINGFIELD <i>ILLINOIS SPECIAL BRIDGE PROGRAM PROJECT.</i>	BRIDGE DECK OVERLAY BRIDGE PAINTING BRIDGE JOINT REPLACE/REPAIR SUPER/SUBSTRUCTURE SEALING PRESERVATION - BRIDGES	\$5,600,000	SANGAMON	2	2025-2029	
I 55 I 72	0.2 MI N OF SOUTHWIND RD TO 0.6 MI N OF I-72 E OF SPRINGFIELD	CRACK & JOINT SEALING PRESERVATION - PAVEMENTS	\$340,000	SANGAMON	2	2024	
I 55 I 72	AT W LAKE SHORE DR (OVERHEAD)	BRIDGE REPLACEMENT RECONSTRUCTION - BRIDGES	\$3,300,000	SANGAMON	5	2025-2029	
				Structure Information			
				<u>Str Number</u>	<u>AADT</u>	<u>Truck Pct</u>	<u>NHS</u>
				0840092	2,600	5	N
I 55 I 72	AT W LAKE SHORE DR (OVERHEAD)	UTILITY ADJUSTMENT REHABILITATION - BRIDGES	\$300,000	SANGAMON	1	2025-2029	

**FY 2024-2029 Rebuild Illinois
Highway Improvement Program
District 6
State Highways**

Route / Street	Location	Improvements	Est. Cost	County	MYP Years	
		TAMP Category			Past	Current
I 55 I 72 US 36	W LAKE SHORE DR IN SPRINGFIELD TO LOGAN CO LINE	CONSTRUCTION ENGINEERING	\$4,000,000	SANGAMON	5	2024
		RECONSTRUCTION - PAVEMENTS				
I 55 I 72	I-55: E OF WEST LAKE SHORE DR IN SPRINGFIELD TO 0.9 MI N OF I-72 JCT / CLEAR LAKE AVE; I-72: I-55 TO 0.1 MI E OF OLD US 36 / MECHANICSBURG RD E OF SPRINGFIELD <i>DATA DRIVEN DECISIONS PROJECT</i>	P.E. (PHASE II) P.E. (CONSULTANT PLANS)	\$20,000,000	SANGAMON	6	2025-2029
		RECONSTRUCTION - PAVEMENTS				
I 55 I 72	AT COOK ST (OVERHEAD) IN SPRINGFIELD	BRIDGE REMOVAL/DEMOLITION	\$700,000	SANGAMON	5	2025-2029
		MISCELLANEOUS IMPROVEMENTS				
I 55 ILL 54 SANGAMON AVE	I-55: 0.9 MI N OF I-72 / CLEAR LAKE AVE TO 0.5 MI N OF ILL 54 / SANGAMON AVE; ILL 54: N OF SANGAMON AVE TO I-55; SANGAMON AVE: 0.1 MI W OF IC RR TO 0.1 MI E OF COLT RD (ALL IN SPRINGFIELD) <i>DATA DRIVEN DECISIONS PROJECT</i>	P.E. (PHASE II) P.E. (CONSULTANT PLANS)	\$6,500,000	SANGAMON	6	2025-2029
		RECONSTRUCTION - PAVEMENTS				

**FY 2024-2029 Rebuild Illinois
Highway Improvement Program
District 6
State Highways**

Route / Street	Location	Improvements	Est. Cost	County	MYP Years	
		TAMP Category			Past	Current
I 55	0.5 MI N OF ILL 54 / SANGAMON AVE IN SPRINGFIELD TO 2.7 MI S OF ILL 123 IN WILLIAMSVILLE Miles = 7.82	RECONSTRUCTION RAMP REPAIR	\$110,000,000	SANGAMON	5	2025-2029
		RECONSTRUCTION - PAVEMENTS				
Roadway Information						
<u>Miles</u>	<u>AADT</u>	<u>Truck Pct</u>	<u>NHS</u>			
6.41	27,300	34.4	Y			
I 55	0.5 MI N OF ILL 54 / SANGAMON AVE IN SPRINGFIELD TO 2.7 MI S OF ILL 123 IN WILLIAMSVILLE Miles = 0.01	ADDITIONAL LANES	\$15,000,000	SANGAMON	5	2025-2029
		INITIAL CONSTRUCTION - PAVEMENTS				
I 55	0.5 MI N OF ILL 54 / SANGAMON AVE IN SPRINGFIELD TO 2.7 MI S OF ILL 123 IN WILLIAMSVILLE	UTILITY ADJUSTMENT	\$900,000	SANGAMON	5	2024
		RECONSTRUCTION - PAVEMENTS				
I 55	AT BISSELL RD (OVERHEAD) 1 MI N OF SANGAMON AVE / ILL 54	BRIDGE REPLACEMENT	\$3,600,000	SANGAMON	5	2025-2029
		RECONSTRUCTION - BRIDGES				
		Structure Information				
	<u>Str Number</u>	<u>AADT</u>	<u>Truck Pct</u>	<u>NHS</u>		
	0840101	3,350	4	N		

**FY 2024-2029 Rebuild Illinois
Highway Improvement Program
District 6
State Highways**

Route / Street	Location	Improvements TAMP Category	Est. Cost	County	MYP Years	
					Past	Current
I 55	AT SANGAMON RIVER & FANCY CREEK 2.2 MI S & 1.1 MI N OF I-55 BUS AT SHERMAN INTCHG	BRIDGE NEW DECK BRIDGE WIDENING BRIDGE PAINTING BRIDGE REPAIR	\$28,500,000	SANGAMON	1	2024
		REHABILITATION - BRIDGES			Structure Information	
					<u>Str Number</u>	<u>AADT</u>
						<u>Truck Pct</u>
						<u>NHS</u>
					0840018	13,650
						34
						Y
					0840019	13,650
						34
						Y
					0840022	13,650
						34
						Y
					0840023	13,650
						34
						Y
I 55	AT CH 1 (E ANDREW RD) (OVERHEAD) 0.5 MI S OF SHERMAN INTCHG	BRIDGE REPLACEMENT	\$3,800,000	SANGAMON	1	2025-2029
		RECONSTRUCTION - BRIDGES			Structure Information	
					<u>Str Number</u>	<u>AADT</u>
						<u>Truck Pct</u>
						<u>NHS</u>
					0840088	3,100
						8
						N
I 55	OVER I-55 BUS & UP RR AT SHERMAN INTCHG & AT TR 33 (SUDDUTH RD) (OVERHEAD) 0.6 MI N OF I-55 BUS AT SHERMAN INTCHG	BRIDGE REPLACEMENT	\$15,000,000	SANGAMON	1	2025-2029
		RECONSTRUCTION - BRIDGES			Structure Information	
					<u>Str Number</u>	<u>AADT</u>
						<u>Truck Pct</u>
						<u>NHS</u>
					0840020	13,650
						34
						Y
					0840021	13,650
						34
						Y
					0840100	950
						16
						N

**FY 2024-2029 Rebuild Illinois
Highway Improvement Program
District 6
State Highways**

Route / Street	Location	Improvements TAMP Category	Est. Cost	County	MYP Years	
					Past	Current
I 55	OVER I-55 BUS & UP RR AT SHERMAN INTCHG	RR ENGINEERING RR FLAGGER	\$400,000	SANGAMON	1	2025-2029
		RECONSTRUCTION - BRIDGES				
I 55	2.7 MI S OF ILL 123 IN WILLIAMSVILLE TO LOGAN CO LINE Miles = 6.66	DESIGNED OVERLAY RAMP REPAIR COLD MILLING PATCHING	\$24,000,000	SANGAMON	2	2025-2029
		REHABILITATION - PAVEMENTS				
Roadway Information						
<u>Miles</u>	<u>AADT</u>	<u>Truck Pct</u>	<u>NHS</u>			
4.60	29,916	31.0	Y			
I 55	1.7 MI N OF CH 10 (700TH ST) AT ELKHART INTCHG TO 1.3 MI S OF I-55 BUS SW OF LINCOLN Miles = 6.62	DESIGNED OVERLAY COLD MILLING RAMP REPAIR PATCHING	\$29,000,000	LOGAN	2	2024
		REHABILITATION - PAVEMENTS				
Roadway Information						
<u>Miles</u>	<u>AADT</u>	<u>Truck Pct</u>	<u>NHS</u>			
4.92	31,534	28.8	Y			
I 55	AT 800TH AVE (OVERHEAD) AT BROADWELL INTCHG	BRIDGE NEW DECK BRIDGE PAINTING BRIDGE REPAIR MISCELLANEOUS	\$4,300,000	LOGAN	5	2024
		REHABILITATION - BRIDGES				
		Structure Information				
	<u>Str Number</u>	<u>AADT</u>	<u>Truck Pct</u>	<u>NHS</u>		
	0540039	350	14	N		

**FY 2024-2029 Rebuild Illinois
Highway Improvement Program
District 6
State Highways**

Route / Street	Location	Improvements	Est. Cost	County	MYP Years	
		TAMP Category			Past	Current
I 55	AT I-55 BUS (OLD US 66) (OVERHEAD) SW OF LINCOLN	BRIDGE NEW DECK	\$3,600,000	LOGAN	5	2025-2029
		REHABILITATION - BRIDGES				
				Structure Information		
				Str Number	AADT	Truck Pct NHS
				0540040	500	8 N

I 55 BUS 6TH ST STEVENSON DR	I-72 TO 0.1 MI N OF STEVENSON DR IN SPRINGFIELD Miles = 2.51	RECONSTRUCTION INTERSECTION IMPROVEMENT TURNING LANES SIDEWALKS TRAF SIGNAL REPLACEMENT	\$20,000,000	SANGAMON	5	2024
		RECONSTRUCTION - PAVEMENTS				
Roadway Information						
Miles	AADT	Truck Pct	NHS			
1.16	20,900	2.5	Y			
0.13	9,300	6.5	Y			
0.06	1,400	0.0	N			
0.14	1,400	0.0	N			
0.16	450	0.0	N			
0.02	400	0.0	N			
0.07	400	0.0	N			

I 55 BUS 6TH ST STEVENSON DR	I-72 TO 0.1 MI N OF STEVENSON DR IN SPRINGFIELD Miles = 0.01	ADDITIONAL LANES TURNING LANES SIDEWALKS BIKEWAY	\$24,000,000	SANGAMON	5	2024
		INITIAL CONSTRUCTION - PAVEMENTS				

**FY 2024-2029 Rebuild Illinois
Highway Improvement Program
District 6
State Highways**

Route / Street	Location	Improvements	Est. Cost	County	MYP Years	
		TAMP Category			Past	Current
I 55 BUS I 55 BUSA 6TH ST 5TH ST STEVENSON DR	I-72 TO 0.1 MI N OF STANFORD AVE IN SPRINGFIELD	CONSTRUCTION ENGINEERING	\$2,100,000	SANGAMON	5	2024

RECONSTRUCTION - PAVEMENTS

I 55 BUS I 55 BUSA 6TH ST 5TH ST	0.1 MI N OF STEVENSON DR TO 0.1 MI N OF STANFORD AVE IN SPRINGFIELD Miles = 1.43	RECONSTRUCTION INTERSECTION RECONSTN TURNING LANES	\$14,000,000	SANGAMON	5	2025-2029
---	---	--	--------------	----------	---	-----------

Roadway Information

Miles	AADT	Truck Pct	NHS
0.61	21,710	2.3	Y
0.15	12,200	3.2	Y
0.15	13,173	8.6	Y

RECONSTRUCTION - PAVEMENTS

I 55 BUS I 55 BUSA 6TH ST 5TH ST	0.1 MI N OF STEVENSON DR TO 0.1 MI N OF STANFORD AVE IN SPRINGFIELD	TURNING LANES SIDEWALKS BIKEWAY	\$8,000,000	SANGAMON	5	2025-2029
---	---	---------------------------------------	-------------	----------	---	-----------

MISCELLANEOUS IMPROVEMENTS

**FY 2024-2029 Rebuild Illinois
Highway Improvement Program
District 6
State Highways**

Route / Street	Location	Improvements	Est. Cost	County	MYP Years	
		TAMP Category			Past	Current
I 55 BUS I 55 BUSA 6TH ST 5TH ST	0.1 MI N OF STEVENSON DR TO 0.1 MI N OF STANFORD AVE IN SPRINGFIELD	UTILITY ADJUSTMENT	\$500,000	SANGAMON	5	2025-2029
		RECONSTRUCTION - PAVEMENTS				
I 55 BUS PEORIA RD 9TH ST	S GRAND AVE TO S OF SANGAMON AVE IN SPRINGFIELD	SMART OVERLAY COLD MILLING PATCHING	\$3,200,000	SANGAMON	1	2025-2029
		MAINTENANCE - PAVEMENTS				
I 55 BUS	0.2 MI N OF DIRKSEN PKWY IN SPRINGFIELD TO 0.2 MI N OF FANCY CREEK IN SHERMAN Miles = 4.39	DESIGNED OVERLAY STANDARD OVERLAY	\$7,800,000	SANGAMON	5	2025-2029
		REHABILITATION - PAVEMENTS				
Roadway Information						
<u>Miles</u>	<u>AADT</u>	<u>Truck Pct</u>	<u>NHS</u>			
4.39	10,784	5.0	Y			
I 55 BUS	AT CABIN SMOKE TRAIL / CARTER LN, OLD TIPTON SCHOOL RD / MEREDITH DR & ANDREW RD (ALL IN SHERMAN)	TRAF SIGNAL REPLACEMENT	\$1,320,000	SANGAMON	1	2025-2029
		MISCELLANEOUS IMPROVEMENTS				
I 55 BUS	AT DITCH 1.2 MI S & FANCY CREEK 0.8 MI N OF I-55 AT SHERMAN INTCHG	BRIDGE JOINT REPLACE/REPAIR CULVERT REPAIR	\$250,000	SANGAMON	1	2025-2029
		PRESERVATION - BRIDGES				

**FY 2024-2029 Rebuild Illinois
Highway Improvement Program
District 6
State Highways**

Route / Street	Location	Improvements	Est. Cost	County	MYP Years	
		TAMP Category			Past	Current
I 55 BUS KICKAPOO ST	S OF I-55 BUS (LINCOLN PKWY) N OF LINCOLN TO N OF ILL 10/121 IN LINCOLN Miles = 1.61	DESIGNED OVERLAY ADA IMPROVEMENTS	\$1,600,000	LOGAN	5	2025-2029
		REHABILITATION - PAVEMENTS				
Roadway Information						
Miles	AADT	Truck Pct	NHS			
1.58	3,547	7.7	N			
0.03	875	14.9	N			
I 55 BUSA 5TH ST	SPRUCE ST TO S OF ASH ST IN SPRINGFIELD Miles = 0.33	RECONSTRUCTION ADA IMPROVEMENTS	\$3,000,000	SANGAMON	3	2024
		RECONSTRUCTION - PAVEMENTS				
Roadway Information						
Miles	AADT	Truck Pct	NHS			
0.33	11,618	3.9	Y			
I 55 BUSA 5TH ST	AT ASH ST & LAUREL ST IN SPRINGFIELD	TRAF SIGNAL REPLACEMENT ADA IMPROVEMENTS	\$800,000	SANGAMON	2	2024
		MISCELLANEOUS IMPROVEMENTS				
I 72	MARK TWAIN MEMORIAL BRIDGE AT MISSISSIPPI RIVER IN HANNIBAL <i>MISSOURI LEAD AGENCY; ILLINOIS' SHARE OF THE COST.</i>	BRIDGE DECK SEALING	\$30,000	PIKE	4	2024
		PRESERVATION - BRIDGES				
I 72	AT MCCRANEY CREEK 1.8 MI E & TRIB MCCRANEY CREEK 2.1 MI E OF ILL 96 AT HULL INTCHG <i>POTENTIAL INNOVATIVE PROJECT DELIVERY METHOD PROJECT</i>	BRIDGE DECK OVERLAY	\$4,260,000	PIKE	1	2025-2029
		PRESERVATION - BRIDGES				

**FY 2024-2029 Rebuild Illinois
Highway Improvement Program
District 6
State Highways**

Route / Street	Location	Improvements TAMP Category	Est. Cost	County	MYP Years	
					Past	Current
I 72	OVER TR 92 (250TH ST), NS RR, HADLEY CREEK & TR 149 (315TH AVE) 1.8 MI W OF CH 4 AT BARRY INTCHG <i>ILLINOIS SPECIAL BRIDGE PROGRAM PROJECT.</i>	BRIDGE DECK OVERLAY BRIDGE PAINTING BRIDGE JOINT REPLACE/REPAIR PRESERVATION - BRIDGES	\$9,300,000	PIKE	2	2024
I 72	OVER TR 92 (250TH ST), NS RR, HADLEY CREEK & TR 149 (315TH AVE) 1.8 MI W OF CH 4 AT BARRY INTCHG <i>ILLINOIS SPECIAL BRIDGE PROGRAM PROJECT.</i>	RR FLAGGER RR ENGINEERING PRESERVATION - BRIDGES	\$300,000	PIKE	2	2024
I 72	E OF NS RR / HADLEY CREEK W OF BARRY TO E OF TR 148 (300TH ST) Miles = 6.38	DESIGNED OVERLAY SHOULDER RECONSTRUCTION PATCHING COLD MILLING UNDERDRAINS RAMP REPAIR REHABILITATION - PAVEMENTS	\$24,000,000	PIKE	1	2025-2029
Roadway Information						
<u>Miles</u>	<u>AADT</u>	<u>Truck Pct</u>	<u>NHS</u>			
5.00	7,960	36.1	Y			
I 72	E OF TR 148 (300TH ST) TO 0.4 MI W OF CH 3 Miles = 7.06	DESIGNED OVERLAY SHOULDER RECONSTRUCTION PATCHING COLD MILLING UNDERDRAINS BRIDGE DECK REPAIRS BRIDGE JOINT REPLACE/REPAIR REHABILITATION - PAVEMENTS	\$28,400,000	PIKE	2	2025-2029
Roadway Information						
<u>Miles</u>	<u>AADT</u>	<u>Truck Pct</u>	<u>NHS</u>			
7.06	7,800	36.9	Y			

**FY 2024-2029 Rebuild Illinois
Highway Improvement Program
District 6
State Highways**

Route / Street	Location	Improvements TAMP Category	Est. Cost	County	MYP Years	
					Past	Current
I 72	BAY CREEK 0.9 MI W OF CH 3 AT NEW SALEM INTCHG <i>POTENTIAL INNOVATIVE PROJECT DELIVERY METHOD PROJECT</i>	BRIDGE DECK OVERLAY BRIDGE JOINT REPLACE/REPAIR MISCELLANEOUS PRESERVATION - BRIDGES	\$1,900,000	PIKE	4	2025-2029
I 72	0.4 MI W OF CH 3 TO 0.4 MI E OF US 54 / ILL 107 Miles = 7.33	DESIGNED OVERLAY SHOULDER RECONSTRUCTION PATCHING COLD MILLING UNDERDRAINS RAMP REPAIR BRIDGE DECK REPAIRS BRIDGE JOINT REPLACE/REPAIR REHABILITATION - PAVEMENTS	\$20,300,000	PIKE	2	2025-2029
Roadway Information						
<u>Miles</u>	<u>AADT</u>	<u>Truck Pct</u>	<u>NHS</u>			
4.49	7,187	41.5	Y			
I 72 US 36	AT CH 3 & ILL 107 (OVERHEAD) <i>POTENTIAL INNOVATIVE PROJECT DELIVERY METHOD PROJECT</i>	BRIDGE DECK OVERLAY BRIDGE JOINT REPLACE/REPAIR PRESERVATION - BRIDGES	\$2,500,000	PIKE	2	2025-2029
I 72	E OF US 54 / ILL 107 INTCHG TO SCOTT CO LINE	CRACK & JOINT SEALING PRESERVATION - PAVEMENTS	\$200,000	PIKE	1	2025-2029

**FY 2024-2029 Rebuild Illinois
Highway Improvement Program
District 6
State Highways**

Route / Street	Location	Improvements TAMP Category	Est. Cost	County	MYP Years		
					Past	Current	
I 72	AT ILLINOIS RIVER 3.7 MI W OF ILL 100 <i>ILLINOIS SPECIAL BRIDGE PROGRAM PROJECT. POTENTIAL INNOVATIVE PROJECT DELIVERY METHOD PROJECT</i>	BRIDGE DECK OVERLAY BRIDGE JOINT REPLACE/REPAIR BRIDGE REPAIR PRESERVATION - BRIDGES	\$14,300,000	PIKE	1	2025-2029	
I 72	ILLINOIS RIVER TO W OF ILL 100 Miles = 4.30	DESIGNED OVERLAY PATCHING COLD MILLING RAMP REPAIR TREE REMOVAL REHABILITATION - PAVEMENTS	\$10,900,000	SCOTT	1	2025-2029	
Roadway Information							
<u>Miles</u>	<u>AADT</u>	<u>Truck Pct</u>	<u>NHS</u>				
3.48	9,100	36.8	Y				
I 72	0.5 MI W OF TO 1.5 MI E OF OLD US 36 N OF WINCHESTER Miles = 3.64	DESIGNED OVERLAY BRIDGE REMOVAL/DEMOLITION RAMP REPAIR COLD MILLING PATCHING REHABILITATION - PAVEMENTS	\$12,000,000	SCOTT	2	2025-2029	
Roadway Information							
<u>Miles</u>	<u>AADT</u>	<u>Truck Pct</u>	<u>NHS</u>				
2.03	9,064	34.3	Y				
I 72	AT OLD US 36 (OVERHEAD) AT WINCHESTER INTCHG	BRIDGE NEW DECK BRIDGE REPAIR REHABILITATION - BRIDGES	\$3,200,000	SCOTT	5	2025-2029	
				Structure Information			
				<u>Str Number</u>	<u>AADT</u>	<u>Truck Pct</u>	<u>NHS</u>
				0860027	2,700	6	N

**FY 2024-2029 Rebuild Illinois
Highway Improvement Program
District 6
State Highways**

Route / Street	Location	Improvements	Est. Cost	County	MYP Years	
		TAMP Category			Past	Current
I 72	1.5 MI E OF OLD US 36 TO 0.7 MI W OF US 67 Miles = 6.64	DESIGNED OVERLAY BRIDGE NEW DECK BRIDGE DECK REPAIRS BRIDGE JOINT REPLACE/REPAIR	\$25,900,000	SCOTT MORGAN	2	2025-2029
		REHABILITATION - PAVEMENTS				
Roadway Information				Structure Information		
<u>Miles</u>	<u>AADT</u>	<u>Truck Pct</u>	<u>NHS</u>	<u>Str Number</u>	<u>AADT</u>	<u>Truck Pct</u> <u>NHS</u>
3.42	9,150	34.2	Y	0860023	4,575	34 Y
3.22	9,150	34.2	Y	0860024	4,575	34 Y
I 72 US 36	AT S FORK MAUVAISE TERRE CREEK 0.6 MI SW OF ILL 104 SE OF JACKSONVILLE	BRIDGE NEW DECK BRIDGE APPROACH ROADWAY	\$3,600,000	MORGAN	1	2025-2029
		REHABILITATION - BRIDGES				
				Structure Information		
				<u>Str Number</u>	<u>AADT</u>	<u>Truck Pct</u> <u>NHS</u>
				0690038	4,900	32 Y
				0690039	4,900	32 Y
I 72	MAUVAISE TERRE CREEK 0.3 MI NE OF ILL 104 E OF JACKSONVILLE	BRIDGE NEW DECK	\$4,100,000	MORGAN	2	2025-2029
		REHABILITATION - BRIDGES				
				Structure Information		
				<u>Str Number</u>	<u>AADT</u>	<u>Truck Pct</u> <u>NHS</u>
				0690042	4,900	32 Y
				0690043	4,900	32 Y
I 72	0.5 MI SW OF I-72 BUS TO 0.6 MI E OF TR 284 (MATSON RD) (OVERHEAD) E OF JACKSONVILLE Miles = 5.50	DESIGNED OVERLAY RAMP REPAIR COLD MILLING PATCHING BRIDGE DECK REPAIRS BRIDGE JOINT REPLACE/REPAIR BRIDGE REPAIR	\$15,000,000	MORGAN	2	2025-2029
		REHABILITATION - PAVEMENTS				
Roadway Information						
<u>Miles</u>	<u>AADT</u>	<u>Truck Pct</u>	<u>NHS</u>			
3.69	14,309	24.7	Y			

**FY 2024-2029 Rebuild Illinois
Highway Improvement Program
District 6
State Highways**

Route / Street	Location	Improvements	Est. Cost	County	MYP Years	
		TAMP Category			Past	Current
I 72 US 36	AT TR 232 (FOX LANE / GINDER RD) (OVERHEAD), AT N FORK MAUVAISE TERRE CREEK 1.1 MI NE OF OLD US 36 & OVER TR 284 (MATSON RD)	BRIDGE DECK OVERLAY BRIDGE JOINT REPLACE/REPAIR	\$3,900,000	MORGAN	2	2025-2029
		PRESERVATION - BRIDGES				
I 72 US 36	SPRING CREEK 0.2 MI W OF SANGAMON CO LINE	BRIDGE NEW DECK	\$3,200,000	MORGAN	2	2025-2029
		REHABILITATION - BRIDGES				
						Structure Information
						<u>Str Number</u> <u>AADT</u> <u>Truck Pct</u> <u>NHS</u>
						0690059 7,500 23 Y
						0690060 7,500 23 Y
I 72	W OF OLD CHATHAM RD TO 0.6 MI E OF MACARTHUR BLVD INTCHG IN SPRINGFIELD Miles = 3.44	DESIGNED OVERLAY	\$7,300,000	SANGAMON	4	2025-2029
		REHABILITATION - PAVEMENTS				
						Roadway Information
						<u>Miles</u> <u>AADT</u> <u>Truck Pct</u> <u>NHS</u>
						1.42 37,779 12.0 Y
						0.07 8,200 5.2 Y
						0.10 3,050 3.9 Y
						0.01 3,050 3.9 N
I 72	CH 19 (BUFFALO / MECHANICSBURG RD INTCHG) (OVERHEAD)	BRIDGE NEW DECK BRIDGE PAINTING BRIDGE REPAIR	\$3,700,000	SANGAMON	5	2024
		REHABILITATION - BRIDGES				
						Structure Information
						<u>Str Number</u> <u>AADT</u> <u>Truck Pct</u> <u>NHS</u>
						0840156 1,300 12 N

**FY 2024-2029 Rebuild Illinois
Highway Improvement Program
District 6
State Highways**

Route / Street	Location	Improvements	Est. Cost	County	MYP Years	
		TAMP Category			Past	Current
I 72 BUS ILL 104 MORTON AVE	MAUVAISE TERRE CREEK 0.7 MI E OF ILL 267	BRIDGE REPLACEMENT	\$3,600,000	MORGAN	7	2025-2029
		RECONSTRUCTION - BRIDGES			Structure Information	
					<u>Str Number</u>	<u>AADT</u>
					0690009	11,700
					<u>Truck Pct</u>	<u>NHS</u>
					6	Y
I 155	OVER I-55 (SB)	BRIDGE NEW DECK BRIDGE REPAIR SLOPEWALL REPAIR MISCELLANEOUS	\$2,000,000	LOGAN	5	2024
		REHABILITATION - BRIDGES			Structure Information	
					<u>Str Number</u>	<u>AADT</u>
					0540050	4,825
					<u>Truck Pct</u>	<u>NHS</u>
					23	Y
I 155	OVER I-155 (NB) & I-55 (SB)	BRIDGE NEW DECK BRIDGE REPAIR BRIDGE PAINTING	\$1,800,000	LOGAN	5	2024
		REHABILITATION - BRIDGES			Structure Information	
					<u>Str Number</u>	<u>AADT</u>
					0540051	50
					<u>Truck Pct</u>	<u>NHS</u>
					20	Y
I 155	0.9 MI N OF I-55 NW OF LINCOLN TO 1 MI S OF TR 33 (2300 N) AT HARTSBURG INTCHG Miles = 4.08	STANDARD OVERLAY SHOULDER RECONSTRUCTION COLD MILLING UNDERDRAINS BRIDGE DECK REPAIRS BRIDGE JOINT REPLACE/REPAIR	\$16,400,000	LOGAN	2	2025-2029
		REHABILITATION - PAVEMENTS			Roadway Information	
					<u>Miles</u>	<u>AADT</u>
					4.08	9,650
					<u>Truck Pct</u>	<u>NHS</u>
					23.1	Y

**FY 2024-2029 Rebuild Illinois
Highway Improvement Program
District 6
State Highways**

Route / Street	Location	Improvements TAMP Category	Est. Cost	County	MYP Years	
					Past	Current
I 155	AT SUGAR CREEK 3.3 MI N OF I-55 NW OF LINCOLN	BRIDGE DECK OVERLAY BRIDGE REPAIR PRESERVATION - BRIDGES	\$3,400,000	LOGAN	2	2025-2029
I 155	5 MI N OF I-55 NW OF LINCOLN TO 2 MI S OF US 136 Miles = 4.43	DESIGNED OVERLAY SHOULDER RECONSTRUCTION REHABILITATION - PAVEMENTS	\$14,200,000	LOGAN	1	2025-2029
Roadway Information						
	<u>Miles</u>	<u>AADT</u>	<u>Truck Pct</u>	<u>NHS</u>		
	3.22	9,650	23.1	Y		
I 155	AT TR 33 (2300 N) AT HARTSBURG INTCHG & AT S BRANCH PRAIRIE CREEK 0.3 MI S OF IC RR	BRIDGE DECK OVERLAY BRIDGE JOINT REPLACE/REPAIR PRESERVATION - BRIDGES	\$2,500,000	LOGAN	1	2025-2029
I 172 ILL 110	0.2 MI N OF PIKE CO LINE TO 0.4 MI N OF ILL 96 Miles = 9.98	MICROSURFACING 2 PASS FOG SEAL PRESERVATION - PAVEMENTS	\$3,100,000	ADAMS	2	2024
I 172 ILL 110	OVER BN RR 1.5 MI S OF US 24	BRIDGE SUPERSTRUCTURE REPLACE REHABILITATION - BRIDGES	\$6,500,000	ADAMS	2	2025-2029
Structure Information						
	<u>Str Number</u>	<u>AADT</u>	<u>Truck Pct</u>	<u>NHS</u>		
	0010050	3,700	13	Y		
	0010051	3,700	13	Y		

**FY 2024-2029 Rebuild Illinois
Highway Improvement Program
District 6
State Highways**

Route / Street	Location	Improvements	Est. Cost	County	MYP Years			
		TAMP Category			Past	Current		
US 24	QUINCY MEMORIAL BRIDGE AT MISSISSIPPI RIVER	BRIDGE REPLACEMENT	\$150,000,000	ADAMS	1	2025-2029		
<i>ILLINOIS LEAD AGENCY; MISSOURI AND ILLINOIS WILL SHARE COST EQUALLY.</i>								
		RECONSTRUCTION - BRIDGES						
					Structure Information			
					<u>Str Number</u>	<u>AADT</u>	<u>Truck Pct</u>	<u>NHS</u>
					0010019	7,525	7	Y
US 24	QUINCY MEMORIAL BRIDGE AT MISSISSIPPI RIVER	P.E. (CONSULTANT PLANS)	\$6,000,000	ADAMS	11	2025-2029		
<i>ILLINOIS LEAD AGENCY; MISSOURI AND ILLINOIS WILL SHARE COST EQUALLY.</i>								
		RECONSTRUCTION - BRIDGES						
US 24 ILL 57 ILL 104 3RD ST 4TH ST BROADWAY ST MAINE ST	US 24: MISSISSIPPI RIVER BRIDGES TO 0.1 MI N OF GARDNER PARK DR & ILL 57: W OF 4TH ST TO BROADWAY ST IN QUINCY & ILL 104: 3RD ST TO E OF 4TH ST Miles = 3.96	DESIGNED OVERLAY ADA IMPROVEMENTS PATCHING	\$7,700,000	ADAMS	7	2025-2029		
		REHABILITATION - PAVEMENTS						
Roadway Information								
<u>Miles</u>	<u>AADT</u>	<u>Truck Pct</u>	<u>NHS</u>					
1.93	5,882	9.3	Y					
0.27	4,367	10.5	Y					
1.46	5,192	10.9	Y					
0.20	5,045	11.7	Y					
0.10	10,120	4.2	Y					

**FY 2024-2029 Rebuild Illinois
Highway Improvement Program
District 6
State Highways**

Route / Street	Location	Improvements TAMP Category	Est. Cost	County	MYP Years	
					Past	Current
US 24 3RD ST	0.1 MI N OF GARDNER PARK DR IN QUINCY TO 0.3 MI S OF N 24TH ST Miles = 3.61	DESIGNED OVERLAY	\$3,300,000	ADAMS	1	2025-2029
Roadway Information		REHABILITATION - PAVEMENTS				
<u>Miles</u>	<u>AADT</u>	<u>Truck Pct</u>	<u>NHS</u>			
0.79	5,156	13.8	Y			
2.82	3,613	12.5	Y			
US 24	0.1 MI E OF ILL 96 (N) TO 0.1 MI E OF E 1343RD LN E OF FOWLER Miles = 5.95	STANDARD OVERLAY NEW SHOULDERS MILLED RUMBLE STRIP ADA IMPROVEMENTS	\$8,700,000	ADAMS	9	2025-2029
Roadway Information		REHABILITATION - PAVEMENTS				
<u>Miles</u>	<u>AADT</u>	<u>Truck Pct</u>	<u>NHS</u>			
3.06	4,035	11.5	Y			
2.89	4,350	10.6	Y			
US 24	E OF TR 362 (2100TH ST) W OF CAMP POINT TO ECL OF CAMP POINT Miles = 2.69	DESIGNED OVERLAY NEW SHOULDERS ADA IMPROVEMENTS	\$4,200,000	ADAMS	1	2025-2029
Roadway Information		REHABILITATION - PAVEMENTS				
<u>Miles</u>	<u>AADT</u>	<u>Truck Pct</u>	<u>NHS</u>			
2.69	4,534	12.7	Y			
US 24	ECL OF CAMP POINT TO 0.1 MI E OF ILL 94 Miles = 1.50	DESIGNED OVERLAY NEW SHOULDERS MILLED RUMBLE STRIP	\$1,500,000	ADAMS	5	2024
Roadway Information		REHABILITATION - PAVEMENTS				
<u>Miles</u>	<u>AADT</u>	<u>Truck Pct</u>	<u>NHS</u>			
1.50	4,018	10.7	Y			

**FY 2024-2029 Rebuild Illinois
Highway Improvement Program
District 6
State Highways**

Route / Street	Location	Improvements	Est. Cost	County	MYP Years	
					TAMP Category	Past
US 24	AT ILL 94 1.4 MI E OF CAMP POINT	INTERSECTION IMPROVEMENT LEFT TURN LANES	\$1,100,000	ADAMS	2	2024
		SAFETY				
US 24	0.5 MI E OF TIMEWELL RD TO 0.3 MI W OF BUCKHORN / DAMON RD IN MOUNT STERLING Miles = 4.75	STANDARD OVERLAY NEW SHOULDERS COLD MILLING PATCHING	\$4,600,000	BROWN	5	2024
		REHABILITATION - PAVEMENTS				
Roadway Information						
<u>Miles</u>	<u>AADT</u>	<u>Truck Pct</u>	<u>NHS</u>			
4.75	3,183	14.2	Y			
US 24 ILL 99	US 24: 0.3 MI W OF BUCKHORN / DAMON RD TO ILL 99 N (CROSS ST) & ILL 99 S (PITTSFIELD RD) TO 0.5 MI E; US 24 / ILL 99: CROSS ST TO PITTSFIELD RD (ALL IN MOUNT STERLING) Miles = 1.65	DESIGNED OVERLAY NEW SHOULDERS ADA IMPROVEMENTS	\$2,100,000	BROWN	2	2025-2029
		REHABILITATION - PAVEMENTS				
Roadway Information						
<u>Miles</u>	<u>AADT</u>	<u>Truck Pct</u>	<u>NHS</u>			
1.65	4,885	10.8	Y			
US 24	0.1 MI W OF CEDAR ST TO W OF CONGRESS ST IN RUSHVILLE Miles = 0.48	DESIGNED OVERLAY ADA IMPROVEMENTS	\$700,000	SCHUYLER	4	2025-2029
		REHABILITATION - PAVEMENTS				
Roadway Information						
<u>Miles</u>	<u>AADT</u>	<u>Truck Pct</u>	<u>NHS</u>			
0.48	4,269	7.2	Y			
US 24 A	QUINCY BAYVIEW BRIDGE AT MISSISSIPPI RIVER	BRIDGE DECK REPAIRS MISCELLANEOUS	\$920,000	ADAMS	3	2024
<i>ILLINOIS LEAD AGENCY; MISSOURI AND ILLINOIS WILL SHARE COST EQUALLY.</i>						
		MAINTENANCE - BRIDGES				

**FY 2024-2029 Rebuild Illinois
Highway Improvement Program
District 6
State Highways**

Route / Street	Location	Improvements	Est. Cost	County	MYP Years	
		TAMP Category			Past	Current
US 24 A	QUINCY BAYVIEW BRIDGE AT MISSISSIPPI RIVER	BRIDGE DECK SEALING	\$80,000	ADAMS	5	2024
		<i>ILLINOIS LEAD AGENCY; MISSOURI AND ILLINOIS WILL SHARE COST EQUALLY.</i>				
		PRESERVATION - BRIDGES				
US 24 A	QUINCY BAYVIEW BRIDGE AT MISSISSIPPI RIVER	BRIDGE DECK OVERLAY	\$10,000,000	ADAMS	1	2025-2029
		<i>ILLINOIS LEAD AGENCY; MISSOURI AND ILLINOIS WILL SHARE COST EQUALLY.</i>				
		MISCELLANEOUS IMPROVEMENTS				
US 51	2.7 MI N TO 0.1 MI N OF ILL 16 IN PANA Miles = 2.47	DESIGNED OVERLAY	\$1,600,000	CHRISTIAN	1	2025-2029
		REHABILITATION - PAVEMENTS				
Roadway Information						
<u>Miles</u>	<u>AADT</u>	<u>Truck Pct</u>	<u>NHS</u>			
2.47	3,739	12.5	Y			
US 51 ILL 16	US 51 / ILL 16: 0.1 MI E OF PINE ST TO E OF SPRUCE ST; US 51: S OF 6TH ST TO S OF COLD SPRINGS RD (ALL IN PANA) Miles = 0.90	STANDARD OVERLAY ADA IMPROVEMENTS COLD MILLING PATCHING	\$700,000	CHRISTIAN	2	2025-2029
		REHABILITATION - PAVEMENTS				
Roadway Information						
<u>Miles</u>	<u>AADT</u>	<u>Truck Pct</u>	<u>NHS</u>			
0.39	5,945	11.9	Y			
0.51	4,361	16.3	Y			
US 51 ILL 16	US 51 / ILL 16: AT ILL 29, 1ST ST & 2ND ST; US 51 AT 3RD ST & 4TH ST (ALL IN PANA)	TRAF SIGNAL REPLACEMENT ADA IMPROVEMENTS	\$2,000,000	CHRISTIAN	2	2025-2029
		MISCELLANEOUS IMPROVEMENTS				

**FY 2024-2029 Rebuild Illinois
Highway Improvement Program
District 6
State Highways**

Route / Street	Location	Improvements TAMP Category	Est. Cost	County	MYP Years	
					Past	Current
US 51 ILL 16	US 51 / ILL 16: E OF SPRUCE ST TO 2ND ST; US 51: 2ND ST TO S OF 6TH ST (ALL IN PANA) Miles = 0.83	RECONSTRUCTION ADA IMPROVEMENTS RECONSTRUCTION - PAVEMENTS	\$5,100,000	CHRISTIAN	9	2025-2029
Roadway Information						
<u>Miles</u>	<u>AADT</u>	<u>Truck Pct</u>	<u>NHS</u>			
0.83	5,521	9.9	Y			
US 54	0.2 MI S OF 345TH ST SW OF PITTSFIELD TO N OF JIM TOWN HOLLOW RD IN SUMMER HILL Miles = 3.97	DESIGNED OVERLAY REHABILITATION - PAVEMENTS	\$2,600,000	PIKE	4	2025-2029
Roadway Information						
<u>Miles</u>	<u>AADT</u>	<u>Truck Pct</u>	<u>NHS</u>			
3.97	2,850	14.0	Y			
US 54	PLUM POINT SLOUGH 0.8 MI N OF MISSOURI STATE LINE	BRIDGE REPLACEMENT RECONSTRUCTION - BRIDGES	\$1,900,000	PIKE	5	2025-2029
Structure Information						
	<u>Str Number</u>	<u>AADT</u>	<u>Truck Pct</u>	<u>NHS</u>		
	0750022	3,100	17	Y		
US 67	0.1 MI N OF ILL 101 TO LAFAYETTE ST IN RUSHVILLE Miles = 8.22	DESIGNED OVERLAY REHABILITATION - PAVEMENTS	\$5,700,000	SCHUYLER	1	2025-2029
Roadway Information						
<u>Miles</u>	<u>AADT</u>	<u>Truck Pct</u>	<u>NHS</u>			
8.22	2,804	13.2	Y			
US 67	NW OF BLUFFS DITCH 1.8 MI NW OF ILL 100	LANDSCAPING MISCELLANEOUS IMPROVEMENTS	\$150,000	SCHUYLER	1	2024

**FY 2024-2029 Rebuild Illinois
Highway Improvement Program
District 6
State Highways**

Route / Street	Location	Improvements	Est. Cost	County	MYP Years	
		TAMP Category			Past	Current
US 67 ILL 100 ILL 125	US 67 / ILL 100: 0.2 MI W OF ILL 125 TO 0.1 MI S OF ILL 125 & ILL 125: US 67 / ILL 100 TO 0.5 MI E OF S BLUFF SPRINGS RD Miles = 5.90	STANDARD OVERLAY COLD MILLING ADA IMPROVEMENTS	\$4,400,000	CASS	6	2024

Roadway Information

Miles	AADT	Truck Pct	NHS
0.32	5,063	9.7	Y
5.58	4,801	10.9	N

REHABILITATION - PAVEMENTS

US 67 ILL 100 ILL 104	US 67: HONEY POINT RD 1 MI N OF CASS CO LINE TO 2 MI E OF ILL 100 & ILL 100: US 67 TO 0.3 MI S Miles = 7.73	DESIGNED OVERLAY COLD MILLING BRIDGE REPAIR	\$6,700,000	MORGAN CASS	5	2025-2029
-----------------------------	--	---	-------------	----------------	---	-----------

Roadway Information

Miles	AADT	Truck Pct	NHS
1.03	2,050	25.4	Y
6.36	2,985	20.9	Y
0.34	1,500	17.3	N

REHABILITATION - PAVEMENTS

US 67 ILL 100	AT WILLOW CREEK 1.9 MI S OF CASS CO LINE	BRIDGE DECK OVERLAY	\$500,000	MORGAN	1	2025-2029
------------------	--	---------------------	-----------	--------	---	-----------

PRESERVATION - BRIDGES

**FY 2024-2029 Rebuild Illinois
Highway Improvement Program
District 6
State Highways**

Route / Street	Location	Improvements	Est. Cost	County	MYP Years	
		TAMP Category			Past	Current
US 136	MISSISSIPPI RIVER BRIDGE AT KEOKUK	BRIDGE DECK OVERLAY BRIDGE REPAIR BRIDGE JOINT REPLACE/REPAIR <i>ILLINOIS LEAD AGENCY; IOWA AND ILLINOIS WILL SHARE COST EQUALLY.</i>	\$10,000,000	HANCOCK	9	2024
		PRESERVATION - BRIDGES				
US 136	MISSISSIPPI RIVER BRIDGE AT KEOKUK	BRIDGE DECK SEALING <i>ILLINOIS LEAD AGENCY; IOWA AND ILLINOIS WILL SHARE COST EQUALLY.</i>	\$80,000	HANCOCK	3	2025-2029
		PRESERVATION - BRIDGES				
US 136 S SECOND ST	MISSISSIPPI RIVER TO 0.1 MI E OF MAIN ST IN HAMILTON Miles = 0.80	VERTICAL REALIGNMENT HORIZONTAL REALIGNMENT BRIDGE REPLACEMENT RR CROSSING IMPROVEMENT	\$16,200,000	HANCOCK	4	2025-2029
		RECONSTRUCTION - PAVEMENTS				
					Structure Information	
					<u>Str Number</u>	<u>AADT</u>
					0340001	5,950
					<u>Truck Pct</u>	<u>NHS</u>
					9	Y
US 136 S SECOND ST	MISSISSIPPI RIVER TO 0.1 MI E OF MAIN ST IN HAMILTON	P.E. (PHASE I) P.E. (PHASE II)	\$1,400,000	HANCOCK	1	2024
		RECONSTRUCTION - PAVEMENTS				
US 136 S SECOND ST	MISSISSIPPI RIVER TO 0.1 MI E OF MAIN ST IN HAMILTON	LAND ACQUISITION	\$1,250,000	HANCOCK	2	2025-2029
		RECONSTRUCTION - PAVEMENTS				

**FY 2024-2029 Rebuild Illinois
Highway Improvement Program
District 6
State Highways**

Route / Street	Location	Improvements	Est. Cost	County	MYP Years	
		TAMP Category			Past	Current
US 136 S SECOND ST	MISSISSIPPI RIVER TO 0.1 MI E OF MAIN ST IN HAMILTON	UTILITY ADJUSTMENT	\$400,000	HANCOCK	4	2025-2029
		RECONSTRUCTION - PAVEMENTS				
US 136 ILL 96	US 136: 0.1 MI E OF MAIN ST IN HAMILTON TO 0.1 MI E OF HAMILTON ECL & ILL 96: US 136 TO S OF US 136 IN HAMILTON Miles = 1.95	DESIGNED OVERLAY ADA IMPROVEMENTS	\$2,000,000	HANCOCK	4	2025-2029
		REHABILITATION - PAVEMENTS				
Roadway Information						
<u>Miles</u>	<u>AADT</u>	<u>Truck Pct</u>	<u>NHS</u>			
1.91	6,725	10.2	Y			
0.04	2,500	8.0	N			
US 136	0.1 MI E OF HAMILTON ECL TO 0.3 MI E OF EAST ST IN ELVASTON Miles = 4.28	DESIGNED OVERLAY ADA IMPROVEMENTS	\$3,800,000	HANCOCK	1	2025-2029
		REHABILITATION - PAVEMENTS				
Roadway Information						
<u>Miles</u>	<u>AADT</u>	<u>Truck Pct</u>	<u>NHS</u>			
4.28	3,733	16.4	Y			
US 136 ILL 94	US 136: E OF MARION ST TO W OF 1500 N & ILL 94: N OF US 136 TO US 136 (ALL IN CARTHAGE) Miles = 1.18	STANDARD OVERLAY ADA IMPROVEMENTS	\$1,900,000	HANCOCK	5	2025-2029
		REHABILITATION - PAVEMENTS				
Roadway Information						
<u>Miles</u>	<u>AADT</u>	<u>Truck Pct</u>	<u>NHS</u>			
1.14	5,377	12.6	Y			
0.04	3,150	8.9	N			

**FY 2024-2029 Rebuild Illinois
Highway Improvement Program
District 6
State Highways**

Route / Street	Location	Improvements	Est. Cost	County	MYP Years	
		TAMP Category			Past	Current
US 136 ILL 78 ILL 97	US 136: ILLINOIS RIVER BRIDGE TO S OF RANDOLPH ST; ILL 97: US 136 TO S MCKINLEY ST; ILL 78: US 136 TO S OF ILLINOIS ST (ALL IN HAVANA) Miles = 0.91	RECONSTRUCTION ADA IMPROVEMENTS VERTICAL REALIGNMENT BI-DIRECT LEFT TURN LANE	\$6,000,000	MASON	9	2025-2029
Roadway Information		RECONSTRUCTION - PAVEMENTS				
<u>Miles</u>	<u>AADT</u>	<u>Truck Pct</u>	<u>NHS</u>			
0.72	6,406	11.2	Y			
0.10	3,350	11.5	N			
0.09	3,100	4.8	N			
US 136 ILL 78 ILL 97	US 136: ILLINOIS RIVER BRIDGE TO E OF CHARLOTTE AVE; ILL 97: US 136 TO S MCKINLEY ST; ILL 78: US 136 TO N OF IM RR (ALL IN HAVANA)	LAND ACQUISITION	\$500,000	MASON	5	2025-2029
		RECONSTRUCTION - PAVEMENTS				
US 136 ILL 78 ILL 97	US 136: ILLINOIS RIVER BRIDGE TO E OF CHARLOTTE AVE; ILL 97: US 136 TO S MCKINLEY ST; ILL 78: US 136 TO N OF IM RR (ALL IN HAVANA)	UTILITY ADJUSTMENT	\$250,000	MASON	5	2025-2029
		RECONSTRUCTION - PAVEMENTS				
US 136 ILL 97	AT WATER ST, SCHRADER ST & PROMENADE ST IN HAVANA	TRAF SIGNAL REPLACEMENT ADA IMPROVEMENTS	\$1,200,000	MASON	2	2025-2029
		MISCELLANEOUS IMPROVEMENTS				
US 136	S OF RANDOLPH ST TO E OF CHARLOTTE AVE IN HAVANA Miles = 0.40	DESIGNED OVERLAY ADA IMPROVEMENTS INTERSECTION IMPROVEMENT	\$900,000	MASON	5	2025-2029
Roadway Information		REHABILITATION - PAVEMENTS				
<u>Miles</u>	<u>AADT</u>	<u>Truck Pct</u>	<u>NHS</u>			
0.40	5,580	13.1	Y			

**FY 2024-2029 Rebuild Illinois
Highway Improvement Program
District 6
State Highways**

Route / Street	Location	Improvements TAMP Category	Est. Cost	County	MYP Years	
					Past	Current
US 136 ILL 29	0.1 MI E OF FORREST CITY RD (CR 2800 E) TO SAN JOSE WCL Miles = 11.54	CAPE SEAL GRINDING FOG SEAL PRESERVATION - PAVEMENTS	\$1,600,000	MASON	2	2024
US 136	MASON CO LINE IN SAN JOSE TO 0.5 MI W OF I-155 Miles = 7.48	DESIGNED OVERLAY REHABILITATION - PAVEMENTS	\$6,000,000	LOGAN	1	2025-2029
Roadway Information						
<u>Miles</u>	<u>AADT</u>	<u>Truck Pct</u>	<u>NHS</u>			
7.48	2,343	27.5	Y			
ILL 4 VETERANS PKWY	AT SPRING CREEK 0.3 MI S OF ILL 97 (JEFFERSON ST) IN SPRINGFIELD	BRIDGE DECK OVERLAY BRIDGE JOINT REPLACE/REPAIR BRIDGE REPAIR MISCELLANEOUS PRESERVATION - BRIDGES	\$2,000,000	SANGAMON	2	2024
ILL 4 VETERANS PKWY	0.2 MI N OF GREENBRIAR DR TO 0.1 MI S OF PRAIRIE CROSSING DR IN SPRINGFIELD Miles = 2.98	DESIGNED OVERLAY REHABILITATION - PAVEMENTS	\$8,100,000	SANGAMON	5	2025-2029
Roadway Information						
<u>Miles</u>	<u>AADT</u>	<u>Truck Pct</u>	<u>NHS</u>			
2.98	26,630	4.2	Y			
ILL 4 VETERANS PKWY	AT LINDBERGH BLVD IN SPRINGFIELD	INTERSECTION RECONSTN LEFT TURN LANES TRAF SIGNAL REPLACEMENT SAFETY	\$4,000,000	SANGAMON	3	2025-2029

**FY 2024-2029 Rebuild Illinois
Highway Improvement Program
District 6
State Highways**

Route / Street	Location	Improvements	Est. Cost	County	MYP Years	
		TAMP Category			Past	Current
ILL 4 VETERANS PKWY (SOUTHBOUND)	OVER NS RR & GATEWAY WEST RR 0.1 M N OF I-72 INTCHG IN SPRINGFIELD	BRIDGE DECK OVERLAY	\$2,200,000	SANGAMON	5	2025-2029
		PRESERVATION - BRIDGES				
ILL 4	0.2 MI N OF MANSION RD TO N OF TEAL DR IN CHATHAM Miles = 1.18	DESIGNED OVERLAY ADA IMPROVEMENTS	\$4,100,000	SANGAMON	5	2025-2029
		REHABILITATION - PAVEMENTS				
Roadway Information						
<u>Miles</u>	<u>AADT</u>	<u>Truck Pct</u>	<u>NHS</u>			
1.18	17,861	4.0	Y			
ILL 4	N OF GEORGE ST IN VIRDEN TO S OF MOUND ST IN GIRARD Miles = 3.25	DESIGNED OVERLAY	\$2,800,000	MACOUPIN	1	2025-2029
		REHABILITATION - PAVEMENTS				
Roadway Information						
<u>Miles</u>	<u>AADT</u>	<u>Truck Pct</u>	<u>NHS</u>			
3.25	6,551	6.7	Y			
ILL 4	DITCHES 1.2 MI & 0.4 MI N OF CENTER ST N OF GIRARD	CULVERT REPLACEMENT	\$1,100,000	MACOUPIN	1	2025-2029
		MISCELLANEOUS IMPROVEMENTS				

**FY 2024-2029 Rebuild Illinois
Highway Improvement Program
District 6
State Highways**

Route / Street	Location	Improvements TAMP Category	Est. Cost	County	MYP Years	
					Past	Current
ILL 4	S OF NORTH ST IN GIRARD TO N OF CAMBRIDGE RD S OF GIRARD Miles = 1.14	DESIGNED OVERLAY STANDARD OVERLAY COLD MILLING PARKING IMPROVEMENT ADA IMPROVEMENTS PATCHING	\$1,900,000	MACOUPIN	5	2024
		REHABILITATION - PAVEMENTS				
Roadway Information						
<u>Miles</u>	<u>AADT</u>	<u>Truck Pct</u>	<u>NHS</u>			
1.14	3,282	6.3	Y			
ILL 4	N OF HAIG RD N OF CARLINVILLE TO N OF N BROAD ST IN CARLINVILLE Miles = 0.63	DESIGNED OVERLAY CURB AND GUTTER COLD MILLING PATCHING SIDEWALKS ADA IMPROVEMENTS	\$1,500,000	MACOUPIN	2	2025-2029
		REHABILITATION - PAVEMENTS				
Roadway Information						
<u>Miles</u>	<u>AADT</u>	<u>Truck Pct</u>	<u>NHS</u>			
0.63	4,620	10.6	Y			
ILL 4	N OF N BROAD ST IN CARLINVILLE TO N OF CARLINVILLE SQUARE IN CARLINVILLE Miles = 0.62	RECONSTRUCTION CURB AND GUTTER TRAF SIGNAL REPLACEMENT ADA IMPROVEMENTS	\$4,100,000	MACOUPIN	2	2025-2029
		RECONSTRUCTION - PAVEMENTS				
Roadway Information						
<u>Miles</u>	<u>AADT</u>	<u>Truck Pct</u>	<u>NHS</u>			
0.62	7,327	5.8	Y			

**FY 2024-2029 Rebuild Illinois
Highway Improvement Program
District 6
State Highways**

Route / Street	Location	Improvements	Est. Cost	County	MYP Years	
		TAMP Category			Past	Current
ILL 4 ILL 108	ILL 4/108: S SIDE OF CARLINVILLE SQUARE TO ILL 4/108 E JCT; ILL 4: ILL 4/108 E JCT TO CARLINVILLE SCL; ILL 108: AT ILL 4/108 E JCT (ALL IN CARLINVILLE) Miles = 0.82	STANDARD OVERLAY PATCHING PARKING IMPROVEMENT COLD MILLING ADA IMPROVEMENTS	\$2,400,000	MACOUPIN	5	2024
		REHABILITATION - PAVEMENTS				
Roadway Information						
<u>Miles</u>	<u>AADT</u>	<u>Truck Pct</u>	<u>NHS</u>			
0.79	5,982	5.3	Y			
0.03	3,150	5.7	N			
ILL 4	CARLINVILLE SCL TO LITCHFIELD RD Miles = 4.52	DESIGNED OVERLAY NEW SHOULDERS CULVERT REPLACEMENT MILLED RUMBLE STRIP	\$5,300,000	MACOUPIN	4	2025-2029
		REHABILITATION - PAVEMENTS				
Roadway Information						
<u>Miles</u>	<u>AADT</u>	<u>Truck Pct</u>	<u>NHS</u>			
4.52	3,967	5.8	Y			
ILL 4	LITCHFIELD RD TO NCL OF EAST GILLESPIE Miles = 6.17	DESIGNED OVERLAY	\$3,800,000	MACOUPIN	1	2025-2029
		REHABILITATION - PAVEMENTS				
Roadway Information						
<u>Miles</u>	<u>AADT</u>	<u>Truck Pct</u>	<u>NHS</u>			
6.17	3,700	6.5	Y			
ILL 4	DITCH 4.9 MI N OF ILL 16 N OF GILLESPIE	CULVERT REPLACEMENT	\$520,000	MACOUPIN	1	2025-2029
		MISCELLANEOUS IMPROVEMENTS				

**FY 2024-2029 Rebuild Illinois
Highway Improvement Program
District 6
State Highways**

Route / Street	Location	Improvements	Est. Cost	County	MYP Years	
		TAMP Category			Past	Current
ILL 4 ILL 16	ILL 4: NCL OF EAST GILLESPIE TO ILL 16 & ILL 16: W OF CLAY ST IN GILLESPIE TO 0.1 MI E OF ILL 4 Miles = 0.93	DESIGNED OVERLAY STANDARD OVERLAY STORM SEWER (NEW) NEW SHOULDERS CURB AND GUTTER SIDEWALKS ADA IMPROVEMENTS	\$3,100,000	MACOUPIN	5	2025-2029
		REHABILITATION - PAVEMENTS				
Roadway Information						
<u>Miles</u>	<u>AADT</u>	<u>Truck Pct</u>	<u>NHS</u>			
0.75	3,011	7.8	Y			
0.18	4,250	6.6	Y			
ILL 4 ILL 16	ILL 4: NCL OF EAST GILLESPIE TO ILL 16 & ILL 16: W OF CLAY ST IN GILLESPIE TO 0.1 MI E OF ILL 4	UTILITY ADJUSTMENT	\$150,000	MACOUPIN	5	2024
		REHABILITATION - PAVEMENTS				
ILL 4	AT ILL 16 IN EAST GILLESPIE	TRAF SIGNAL REPLACEMENT	\$400,000	MACOUPIN	1	2025-2029
		MISCELLANEOUS IMPROVEMENTS				
ILL 9	ECL OF LA HARPE TO W OF PARK LN / G ST IN LA HARPE Miles = 1.20	DESIGNED OVERLAY ADA IMPROVEMENTS	\$1,600,000	HANCOCK	1	2025-2029
		REHABILITATION - PAVEMENTS				
Roadway Information						
<u>Miles</u>	<u>AADT</u>	<u>Truck Pct</u>	<u>NHS</u>			
1.20	2,119	9.6	N			

**FY 2024-2029 Rebuild Illinois
Highway Improvement Program
District 6
State Highways**

Route / Street	Location	Improvements	Est. Cost	County	MYP Years	
		TAMP Category			Past	Current
ILL 9 ILL 94	W OF KEOKUK JUNCTION RAILWAY 3.2 MI W OF LAHARPE TO W OF 2400 E ST Miles = 3.01	DESIGNED OVERLAY	\$2,000,000	HANCOCK	1	2025-2029
Roadway Information		REHABILITATION - PAVEMENTS				
<u>Miles</u>	<u>AADT</u>	<u>Truck Pct</u>	<u>NHS</u>			
3.01	1,066	14.6	N			
ILL 10	CRANE CREEK 1.4 MI N OF EASTON NCL	BRIDGE REPLACEMENT	\$2,000,000	MASON	5	2025-2029
		RECONSTRUCTION - BRIDGES				
				Structure Information		
				<u>Str Number</u>	<u>AADT</u>	<u>Truck Pct</u>
				0630005	525	11
				<u>NHS</u>		
				N		
ILL 10 ILL 121 I 55 BUS	ILL 10/121: 0.1 MI E OF COLLEGE ST TO LOGAN ST; I-55 BUS / ILL 10/121: LOGAN ST TO NW OF KICKAPOO ST (ALL IN LINCOLN) Miles = 1.01	RECONSTRUCTION WIDENING EXISTING PAVEMENT TRAF SIGNAL REPLACEMENT CURB AND GUTTER SIDEWALKS ADA IMPROVEMENTS	\$9,400,000	LOGAN	7	2025-2029
Roadway Information		RECONSTRUCTION - PAVEMENTS				
<u>Miles</u>	<u>AADT</u>	<u>Truck Pct</u>	<u>NHS</u>			
1.01	10,551	7.8	Y			
ILL 10 ILL 121 I 55 BUS	ILL 10/121: 0.1 MI E OF COLLEGE ST TO LOGAN ST; I-55 BUS / ILL 10/121: LOGAN ST TO NW OF KICKAPOO ST (ALL IN LINCOLN)	LAND ACQUISITION	\$1,200,000	LOGAN	2	2025-2029
		RECONSTRUCTION - PAVEMENTS				

**FY 2024-2029 Rebuild Illinois
Highway Improvement Program
District 6
State Highways**

Route / Street	Location	Improvements	Est. Cost	County	MYP Years	
		TAMP Category			Past	Current
ILL 10 ILL 121 I 55 BUS	ILL 10/121: 0.1 MI E OF COLLEGE ST TO LOGAN ST; I-55 BUS / ILL 10/121: LOGAN ST TO NW OF KICKAPOO ST (ALL IN LINCOLN)	UTILITY ADJUSTMENT	\$600,000	LOGAN	2	2025-2029
		RECONSTRUCTION - PAVEMENTS				
ILL 10 ILL 121 I 55 BUS KEOKUK ST LIMIT ST	NW OF KICKAPOO ST TO S OF PULASKI ST IN LINCOLN Miles = 1.33	DESIGNED OVERLAY TRAF SIGNAL REPLACEMENT ADA IMPROVEMENTS	\$2,100,000	LOGAN	1	2025-2029
		REHABILITATION - PAVEMENTS				
Roadway Information						
<u>Miles</u>	<u>AADT</u>	<u>Truck Pct</u>	<u>NHS</u>			
1.33	5,811	12.5	Y			
ILL 10	ILL 121 (KEOKUK ST) IN LINCOLN TO 4.9 MI E Miles = 4.85	DESIGNED OVERLAY CULVERT REPLACEMENT	\$4,600,000	LOGAN	1	2025-2029
		REHABILITATION - PAVEMENTS				
Roadway Information						
<u>Miles</u>	<u>AADT</u>	<u>Truck Pct</u>	<u>NHS</u>			
1.23	2,500	16.0	N			
3.62	2,052	16.4	N			

**FY 2024-2029 Rebuild Illinois
Highway Improvement Program
District 6
State Highways**

Route / Street	Location	Improvements	Est. Cost	County	MYP Years	
		TAMP Category			Past	Current
ILL 16 ILL 111 ILL 267	ILL 16: JERSEY CO LINE TO E OF ROSE LN IN SHIPMAN; ILL 111/267: N OF TO 0.1 MI S OF ILL 16 Miles = 6.09	STANDARD OVERLAY NEW SHOULDERS CULVERT (NEW) CULVERT REPLACEMENT COLD MILLING CULVERT EXTENSION ADA IMPROVEMENTS PATCHING	\$14,000,000	MACOUPIN	11	2025-2029

Roadway Information

Miles	AADT	Truck Pct	NHS
5.98	2,606	11.4	Y
0.03	4,300	13.3	N
0.08	4,500	13.4	Y

REHABILITATION - PAVEMENTS

ILL 16	JERSEY CO LINE TO E OF ROSE LN IN SHIPMAN	UTILITY ADJUSTMENT	\$1,000,000	MACOUPIN	8	2024
--------	---	--------------------	-------------	----------	---	------

REHABILITATION - PAVEMENTS

ILL 16	E OF ROSE LN IN SHIPMAN TO 0.3 MI W OF ILL 159 Miles = 4.22	DESIGNED OVERLAY BRIDGE REPLACEMENT NEW SHOULDERS CULVERT EXTENSION COLD MILLING CULVERT REPLACEMENT CULVERT REMOVAL	\$10,200,000	MACOUPIN	7	2025-2029
--------	--	--	--------------	----------	---	-----------

Roadway Information

Miles	AADT	Truck Pct	NHS
4.22	2,194	7.1	Y

REHABILITATION - PAVEMENTS

Structure Information

Str Number	AADT	Truck Pct	NHS
0590004	2,300	6	Y

**FY 2024-2029 Rebuild Illinois
Highway Improvement Program
District 6
State Highways**

Route / Street	Location	Improvements	Est. Cost	County	MYP Years	
		TAMP Category			Past	Current
ILL 16	E OF ROSE LN IN SHIPMAN TO 0.3 MI W OF ILL 159	LAND ACQUISITION	\$350,000	MACOUPIN	4	2024
		REHABILITATION - PAVEMENTS				
ILL 16	E OF ROSE LN IN SHIPMAN TO 0.3 MI W OF ILL 159	UTILITY ADJUSTMENT	\$375,000	MACOUPIN	5	2024
		REHABILITATION - PAVEMENTS				
ILL 16	0.1 MI E OF ILL 4 (SPRINGFIELD RD) IN E GILLESPIE TO MONTGOMERY CO LINE Miles = 6.90	DESIGNED OVERLAY	\$5,900,000	MACOUPIN	4	2025-2029
		REHABILITATION - PAVEMENTS				
Roadway Information						
<u>Miles</u>	<u>AADT</u>	<u>Truck Pct</u>	<u>NHS</u>			
6.90	3,812	7.0	Y			
ILL 16	MONROE ST TO 0.1 MI W OF ECL IN LITCHFIELD Miles = 1.98	DESIGNED OVERLAY ADA IMPROVEMENTS	\$2,600,000	MONTGOMERY	4	2025-2029
		REHABILITATION - PAVEMENTS				
Roadway Information						
<u>Miles</u>	<u>AADT</u>	<u>Truck Pct</u>	<u>NHS</u>			
1.98	8,210	7.8	Y			
ILL 16	S OF MILLER ST IN SCHRAM CITY TO S OF GIBSON ST IN NOKOMIS Miles = 13.56	STANDARD OVERLAY MISCELLANEOUS COLD MILLING ADA IMPROVEMENTS PATCHING PARKING IMPROVEMENT	\$11,600,000	MONTGOMERY	5	2025-2029
		REHABILITATION - PAVEMENTS				
Roadway Information						
<u>Miles</u>	<u>AADT</u>	<u>Truck Pct</u>	<u>NHS</u>			
13.56	2,558	7.6	Y			

**FY 2024-2029 Rebuild Illinois
Highway Improvement Program
District 6
State Highways**

Route / Street	Location	Improvements	Est. Cost	County	MYP Years	
		TAMP Category			Past	Current
ILL 16	BIG FOUR RESERVOIR OVERFLOW 1 MI E OF WCL OF SCHRAM CITY	BRIDGE REPLACEMENT	\$1,900,000	MONTGOMERY	5	2024
		RECONSTRUCTION - BRIDGES			Structure Information <u>Str Number</u> <u>AADT</u> <u>Truck Pct</u> <u>NHS</u> 0680011 3,150 7 Y	
ILL 16	S OF MILLER ST IN SCHRAM CITY TO S OF GIBSON ST IN NOKOMIS (SMALL CULVERTS)	CULVERT REPLACEMENT CULVERT EXTENSION	\$3,200,000	MONTGOMERY	1	2025-2029
		MISCELLANEOUS IMPROVEMENTS				
ILL 16	AT LITTLE CREEK TRIB 1.3 MI NE OF SCHRAM CITY NCL & AT E FORK SHOAL CREEK 2.1 MI SW OF SPRUCE ST IN NOKOMIS	BRIDGE DECK OVERLAY	\$900,000	MONTGOMERY	1	2025-2029
		PRESERVATION - BRIDGES				
ILL 16	S OF SINGER AVE IN NOKOMIS TO 0.3 MI N OF CHRISTIAN CO LINE Miles = 4.69	DESIGNED OVERLAY ADA IMPROVEMENTS	\$3,100,000	MONTGOMERY CHRISTIAN	4	2025-2029
		REHABILITATION - PAVEMENTS				
Roadway Information						
<u>Miles</u>	<u>AADT</u>	<u>Truck Pct</u>	<u>NHS</u>			
0.25	1,750	9.7	Y			
4.44	1,700	12.1	Y			

**FY 2024-2029 Rebuild Illinois
Highway Improvement Program
District 6
State Highways**

Route / Street	Location	Improvements	Est. Cost	County	MYP Years	
		TAMP Category			Past	Current
ILL 29	GROVE CREEK 0.1 MI N OF JEFFERSON ST IN GREENVIEW	CULVERT REPLACEMENT	\$1,800,000	MENARD	1	2025-2029
		RECONSTRUCTION - BRIDGES				
				Structure Information		
				Str Number	AADT	Truck Pct NHS
				0652001	2,000	14 N
ILL 29	MENARD CO LINE TO N OF FISHER RD S OF CANTRALL Miles = 3.07	DESIGNED OVERLAY ADA IMPROVEMENTS	\$4,300,000	SANGAMON	12	2025-2029
		REHABILITATION - PAVEMENTS				
				Roadway Information		
				Miles	AADT	Truck Pct NHS
				3.07	6,366	5.6 N
ILL 29	MENARD CO LINE TO N OF FISHER RD S OF CANTRALL	LAND ACQUISITION	\$400,000	SANGAMON	4	2025-2029
		REHABILITATION - PAVEMENTS				
ILL 29	MENARD CO LINE TO ANDREW RD	UTILITY ADJUSTMENT	\$200,000	SANGAMON	10	2025-2029
		REHABILITATION - PAVEMENTS				
ILL 29	N OF FISHER RD S OF CANTRALL TO 0.1 MI S OF ANDREW RD (INCL INT AT ANDREW RD) Miles = 2.92	DESIGNED OVERLAY INTERSECTION RECONSTN NEW SHOULDERS TRAF SIGNAL REPLACEMENT MILLED RUMBLE STRIP	\$5,300,000	SANGAMON	14	2025-2029
		REHABILITATION - PAVEMENTS				
				Roadway Information		
				Miles	AADT	Truck Pct NHS
				2.65	6,210	4.1 N
				0.27	2,726	5.5 N

**FY 2024-2029 Rebuild Illinois
Highway Improvement Program
District 6
State Highways**

Route / Street	Location	Improvements	Est. Cost	County	MYP Years	
		TAMP Category			Past	Current
ILL 29	N OF FISHER RD S OF CANTRALL TO 0.1 MI S OF ANDREW RD (INCL INT AT ANDREW RD)	LAND ACQUISITION	\$500,000	SANGAMON	10	2024
		REHABILITATION - PAVEMENTS				
ILL 29	0.1 MI S OF ANDREW RD TO ESTILL DR 1.6 MI N OF ILL 4 IN SPRINGFIELD	CRACK & JOINT SEALING	\$50,000	SANGAMON	2	2024
		PRESERVATION - PAVEMENTS				
ILL 29	AT SANGAMON RIVER 2.7 MI N OF ILL 4 (VETERANS PKWY) N OF SPRINGFIELD	BRIDGE DECK OVERLAY BRIDGE JOINT REPLACE/REPAIR	\$3,200,000	SANGAMON	2	2025-2029
		PRESERVATION - BRIDGES				
ILL 29 SANGAMON AVE	AT DIRKSEN PKWY IN SPRINGFIELD	INTERSECTION RECONSTN LEFT TURN LANES TRAF SIGNAL REPLACEMENT BIKEWAY ADA IMPROVEMENTS	\$16,500,000	SANGAMON	5	2025-2029
		SAFETY				

**FY 2024-2029 Rebuild Illinois
Highway Improvement Program
District 6
State Highways**

Route / Street	Location	Improvements	Est. Cost	County	MYP Years	
		TAMP Category			Past	Current
ILL 29 DIRKSEN PKWY	0.2 MI S OF CLEAR LAKE AVE TO 0.1 MI S OF S GRAND AVE IN SPRINGFIELD Miles = 1.07	DESIGNED OVERLAY	\$3,300,000	SANGAMON	8	2025-2029
		REHABILITATION - PAVEMENTS				
Roadway Information						
<u>Miles</u>	<u>AADT</u>	<u>Truck Pct</u>	<u>NHS</u>			
0.88	17,452	7.4	Y			
0.11	13,100	7.4	Y			
ILL 29	0.2 MI SE OF JOHNS ST TO 0.2 MI S OF CARDINAL HILL RD IN ROCHESTER Miles = 0.51	DESIGNED OVERLAY ADA IMPROVEMENTS	\$1,500,000	SANGAMON	5	2025-2029
		REHABILITATION - PAVEMENTS				
Roadway Information						
<u>Miles</u>	<u>AADT</u>	<u>Truck Pct</u>	<u>NHS</u>			
0.45	8,258	9.9	Y			
0.06	7,900	9.5	Y			
ILL 29	0.2 MI S OF ILL 104 TO S OF JOHN ST IN TAYLORVILLE Miles = 1.04	DESIGNED OVERLAY ADA IMPROVEMENTS	\$2,200,000	CHRISTIAN	5	2025-2029
		REHABILITATION - PAVEMENTS				
Roadway Information						
<u>Miles</u>	<u>AADT</u>	<u>Truck Pct</u>	<u>NHS</u>			
1.04	12,838	4.8	Y			
ILL 29	AT CHENEY ST, BIDWELL ST & WILSON ST IN TAYLORVILLE	TRAF SIGNAL REPLACEMENT TRAF SIGNAL MODERNIZATION ADA IMPROVEMENTS	\$1,300,000	CHRISTIAN	2	2025-2029
		MISCELLANEOUS IMPROVEMENTS				
ILL 29	S OF JOHN ST TO W OF MCADAM DR IN TAYLORVILLE Miles = 1.09	RECONSTRUCTION ADA IMPROVEMENTS	\$7,600,000	CHRISTIAN	2	2025-2029
		RECONSTRUCTION - PAVEMENTS				
Roadway Information						
<u>Miles</u>	<u>AADT</u>	<u>Truck Pct</u>	<u>NHS</u>			
1.09	11,657	6.7	Y			

**FY 2024-2029 Rebuild Illinois
Highway Improvement Program
District 6
State Highways**

Route / Street	Location	Improvements	Est. Cost	County	MYP Years	
		TAMP Category			Past	Current
ILL 29	AT SPRESSER ST / PARK ST, WALNUT ST & CHEROKEE ST IN TAYLORVILLE	TRAF SIGNAL REPLACEMENT ADA IMPROVEMENTS	\$1,400,000	CHRISTIAN	2	2025-2029
		MISCELLANEOUS IMPROVEMENTS				
ILL 29	W OF MAIN CROSS ST IN TAYLORVILLE TO S OF VELMA RD S OF TAYLORVILLE Miles = 3.57	DESIGNED OVERLAY	\$3,400,000	CHRISTIAN	3	2025-2029
		REHABILITATION - PAVEMENTS				
Roadway Information						
<u>Miles</u>	<u>AADT</u>	<u>Truck Pct</u>	<u>NHS</u>			
3.57	6,004	7.0	Y			
ILL 29	AT DITCH 0.2 MI S OF TR 255 (800 N) S OF OWANECO	CULVERT REPLACEMENT	\$570,000	CHRISTIAN	1	2025-2029
		MISCELLANEOUS IMPROVEMENTS				
ILL 29	LOCUST CREEK TRIB 0.3 MI SE OF 700N RD SE OF MILLERSVILLE	BRIDGE REPLACEMENT	\$2,000,000	CHRISTIAN	9	2024
		RECONSTRUCTION - BRIDGES				
Structure Information						
<u>Str Number</u>	<u>AADT</u>	<u>Truck Pct</u>	<u>NHS</u>			
0110012	4,300	11	Y			
ILL 48	AT S FORK SANGAMON RIVER 1.7 MI SW OF OLD ILL 48 (SPRESSER ST) SW OF TAYLORVILLE	BRIDGE DECK OVERLAY BRIDGE JOINT REPLACE/REPAIR	\$1,800,000	CHRISTIAN	2	2024
		PRESERVATION - BRIDGES				

**FY 2024-2029 Rebuild Illinois
Highway Improvement Program
District 6
State Highways**

Route / Street	Location	Improvements TAMP Category	Est. Cost	County	MYP Years	
					Past	Current
ILL 54	DEWITT CO LINE TO 0.1 MI S OF TR 197A (700TH ST) E OF MT PULASKI Miles = 6.94	DESIGNED OVERLAY ADA IMPROVEMENTS REHABILITATION - PAVEMENTS	\$4,700,000	LOGAN	1	2025-2029
Roadway Information						
<u>Miles</u>	<u>AADT</u>	<u>Truck Pct</u>	<u>NHS</u>			
6.94	1,058	15.4	N			
ILL 54	0.1 MI S OF TR 197A (700TH ST) E OF MT PULASKI TO N OF ILL 121 Miles = 1.43	DESIGNED OVERLAY REHABILITATION - PAVEMENTS	\$1,100,000	LOGAN	10	2025-2029
Roadway Information						
<u>Miles</u>	<u>AADT</u>	<u>Truck Pct</u>	<u>NHS</u>			
1.43	1,200	14.2	N			
ILL 54	AT MCDONALD ST SE OF MT PULASKI MCDONALD ST	INTERSECTION IMPROVEMENT LEFT TURN LANES RIGHT TURN LANE SAFETY	\$500,000	LOGAN	13	2025-2029
ILL 54	WOLF CREEK 1.6 MI E OF BARCLAY Miles = 0.26	CULVERT REPLACEMENT VERTICAL REALIGNMENT RECONSTRUCTION - BRIDGES	\$3,500,000	SANGAMON	19	2025-2029
Structure Information						
<u>Str Number</u>	<u>AADT</u>	<u>Truck Pct</u>	<u>NHS</u>			
0842002	2,350	8	N			
ILL 54	0.1 MI W OF PRAIRIE SCHOOL RD TO N OF BISSELL RD IN SPRINGFIELD Miles = 5.42	DESIGNED OVERLAY NEW SHOULDERS ADA IMPROVEMENTS REHABILITATION - PAVEMENTS	\$4,700,000	SANGAMON	5	2025-2029
Roadway Information						
<u>Miles</u>	<u>AADT</u>	<u>Truck Pct</u>	<u>NHS</u>			
1.14	2,350	8.9	N			
4.28	4,714	6.2	N			

**FY 2024-2029 Rebuild Illinois
Highway Improvement Program
District 6
State Highways**

Route / Street	Location	Improvements TAMP Category	Est. Cost	County	MYP Years	
					Past	Current
ILL 54	AT DITCH 0.1 MI SW OF TR 438A (TAFT RD) NE OF SPAULDING; AT DITCH 0.8 MI & 0.2 MI NE OF TR 137D (BISELL RD) NE OF SPRINGFIELD	CULVERT REHABILITATION MISCELLANEOUS	\$215,000	SANGAMON	1	2025-2029
		MISCELLANEOUS IMPROVEMENTS				
ILL 54	AT MAIN ST IN SPAULDING	INTERSECTION RECONSTN LEFT TURN LANES TRAF SIGNAL INSTALLATION RR INTERCONNECT	\$3,300,000	SANGAMON	5	2025-2029
		SAFETY				
ILL 54	AT MAIN ST IN SPAULDING	RR ENGINEERING RR FLAGGER	\$200,000	SANGAMON	1	2024
		SAFETY				
ILL 54	AT MAIN ST IN SPAULDING	LAND ACQUISITION	\$100,000	SANGAMON	5	2025-2029
		SAFETY				
ILL 57	0.4 MI N TO 0.7 MI S OF MILL CREEK N OF MARBLEHEAD Miles = 1.11	RELOCATION	\$8,600,000	ADAMS	1	2025-2029
		INITIAL CONSTRUCTION - PAVEMENTS				

**FY 2024-2029 Rebuild Illinois
Highway Improvement Program
District 6
State Highways**

Route / Street	Location	Improvements TAMP Category	Est. Cost	County	MYP Years		
					Past	Current	
ILL 57	0.4 MI N TO 0.7 MI S OF MILL CREEK N OF MARBLEHEAD	UTILITY ADJUSTMENT INITIAL CONSTRUCTION - PAVEMENTS	\$450,000	ADAMS	1	2025-2029	
ILL 57	MILL CREEK AT MARBLEHEAD	BRIDGE REPLACEMENT RECONSTRUCTION - BRIDGES	\$6,700,000	ADAMS	8	2025-2029	
				Structure Information			
				<u>Str Number</u>	<u>AADT</u>	<u>Truck Pct</u>	<u>NHS</u>
				0010015	4,150	17	Y
ILL 57	MILL CREEK AT MARBLEHEAD	P.E. (PHASE I) P.E. (PHASE II) P.E. (CONSULTANT PLANS) RECONSTRUCTION - BRIDGES	\$1,000,000	ADAMS	1	2024	
ILL 57	0.3 MI S OF MILL CREEK AT MARBLEHEAD TO 0.2 MI SE OF I-172 Miles = 4.81	STANDARD OVERLAY COLD MILLING PATCHING REHABILITATION - PAVEMENTS	\$2,500,000	ADAMS	2	2025-2029	
Roadway Information							
<u>Miles</u>	<u>AADT</u>	<u>Truck Pct</u>	<u>NHS</u>				
4.64	4,086	19.9	Y				
0.14	1,100	16.4	Y				
0.03	1,100	16.4	N				

**FY 2024-2029 Rebuild Illinois
Highway Improvement Program
District 6
State Highways**

Route / Street	Location	Improvements	Est. Cost	County	MYP Years	
		TAMP Category			Past	Current
ILL 57	HARKNESS CREEK AT BLUFF HALL	BRIDGE REPLACEMENT	\$2,100,000	ADAMS	5	2025-2029
		RECONSTRUCTION - BRIDGES			Structure Information	
					<u>Str Number</u>	<u>AADT</u>
					0010016	4,000
					<u>Truck Pct</u>	<u>NHS</u>
					18	Y
ILL 61	FLOUR CREEK 2.8 MI E OF ILL 94	BRIDGE REPLACEMENT	\$2,100,000	HANCOCK	5	2025-2029
		RECONSTRUCTION - BRIDGES			Structure Information	
					<u>Str Number</u>	<u>AADT</u>
					0340006	1,350
					<u>Truck Pct</u>	<u>NHS</u>
					14	N
ILL 61 ILL 94	BIG NECK CREEK 0.5 MI N ILL 94	BRIDGE REPLACEMENT	\$1,900,000	ADAMS	5	2025-2029
		RECONSTRUCTION - BRIDGES			Structure Information	
					<u>Str Number</u>	<u>AADT</u>
					0010002	750
					<u>Truck Pct</u>	<u>NHS</u>
					16	N
ILL 61	BIG NECK CREEK 0.1 MI W OF ILL 94	BRIDGE REPLACEMENT	\$1,800,000	ADAMS	8	2025-2029
		RECONSTRUCTION - BRIDGES			Structure Information	
					<u>Str Number</u>	<u>AADT</u>
					0010003	625
					<u>Truck Pct</u>	<u>NHS</u>
					7	N

**FY 2024-2029 Rebuild Illinois
Highway Improvement Program
District 6
State Highways**

Route / Street	Location	Improvements TAMP Category	Est. Cost	County	MYP Years	
					Past	Current
ILL 78	S OF ILLINOIS ST TO 0.1 MI N OF IM RR IN HAVANA Miles = 0.82	STANDARD OVERLAY CURB AND GUTTER ADA IMPROVEMENTS REHABILITATION - PAVEMENTS	\$1,100,000	MASON	5	2025-2029
Roadway Information						
<u>Miles</u>	<u>AADT</u>	<u>Truck Pct</u>	<u>NHS</u>			
0.82	2,894	11.9	N			
ILL 78	SNAKE CREEK 3.4 MI N OF JACKSONVILLE NCL	BRIDGE REPLACEMENT RECONSTRUCTION - BRIDGES	\$2,200,000	MORGAN	5	2025-2029
Structure Information						
<u>Str Number</u>	<u>AADT</u>	<u>Truck Pct</u>	<u>NHS</u>			
0690004	2,550	11	N			
ILL 78	0.1 MI N OF OAK ST TO ILL 104 IN JACKSONVILLE Miles = 3.26	DESIGNED OVERLAY ADA IMPROVEMENTS REHABILITATION - PAVEMENTS	\$3,500,000	MORGAN	5	2025-2029
Roadway Information						
<u>Miles</u>	<u>AADT</u>	<u>Truck Pct</u>	<u>NHS</u>			
3.26	4,179	9.5	N			
ILL 94	AT DITCH 0.3 MI N OF TR 123 (2100N) N OF CARTHAGE	CULVERT REPLACEMENT MISCELLANEOUS IMPROVEMENTS	\$500,000	HANCOCK	1	2025-2029
ILL 94	SHORT CREEK 3 MI N OF US 136 N OF CARTHAGE	BRIDGE (NEW) INITIAL CONSTRUCTION - BRIDGES	\$1,800,000	HANCOCK	5	2024

**FY 2024-2029 Rebuild Illinois
Highway Improvement Program
District 6
State Highways**

Route / Street	Location	Improvements	Est. Cost	County	MYP Years	
		TAMP Category			Past	Current
ILL 94	ILL 61/94 INT 6.3 MI S OF BOWEN TO 3.7 MI N OF US 24 Miles = 5.24	DESIGNED OVERLAY	\$3,200,000	ADAMS	2	2025-2029
Roadway Information		REHABILITATION - PAVEMENTS				
<u>Miles</u>	<u>AADT</u>	<u>Truck Pct</u>	<u>NHS</u>			
5.24	850	18.8	N			
ILL 96	0.1 MI SW OF MEADOW ST IN NIOTA TO 0.1 MI N OF CH 24 (CONNABLE RD) 3 MI E OF NAUVOO ECL Miles = 4.46	DESIGNED OVERLAY	\$3,000,000	HANCOCK	4	2025-2029
Roadway Information		REHABILITATION - PAVEMENTS				
<u>Miles</u>	<u>AADT</u>	<u>Truck Pct</u>	<u>NHS</u>			
4.46	1,750	3.1	N			
ILL 96	0.1 MI N OF CH 24 (CONNABLE RD) 3 MI E OF NAUVOO ECL TO W OF WINCHESTER ST IN NAUVOO Miles = 3.33	DESIGNED OVERLAY	\$2,200,000	HANCOCK	1	2025-2029
GREAT RIVER RD						
Roadway Information		REHABILITATION - PAVEMENTS				
<u>Miles</u>	<u>AADT</u>	<u>Truck Pct</u>	<u>NHS</u>			
3.33	1,351	8.2	N			
ILL 96	US 24 TO 0.1 MI N OF KOCHS LN IN QUINCY Miles = 2.45	DESIGNED OVERLAY NEW SHOULDERS COLD MILLING CULVERT EXTENSION	\$3,900,000	ADAMS	7	2025-2029
Roadway Information		REHABILITATION - PAVEMENTS				
<u>Miles</u>	<u>AADT</u>	<u>Truck Pct</u>	<u>NHS</u>			
0.42	3,050	4.6	N			
0.68	3,209	7.1	N			
1.35	4,764	8.1	N			

**FY 2024-2029 Rebuild Illinois
Highway Improvement Program
District 6
State Highways**

Route / Street	Location	Improvements	Est. Cost	County	MYP Years	
		TAMP Category			Past	Current
ILL 96	US 24 TO N OF KOCHS LN IN QUINCY	UTILITY ADJUSTMENT	\$750,000	ADAMS	5	2024
		REHABILITATION - PAVEMENTS				
ILL 96	DITCH 1 MI N OF KOCHS LN N OF QUINCY	UTILITY ADJUSTMENT	\$400,000	ADAMS	1	2024
		MISCELLANEOUS IMPROVEMENTS				
ILL 96	N OF KOCHS LN TO LOCUST ST IN QUINCY Miles = 1.12	STANDARD OVERLAY ADA IMPROVEMENTS	\$1,500,000	ADAMS	5	2025-2029
		REHABILITATION - PAVEMENTS				
Roadway Information						
<u>Miles</u>	<u>AADT</u>	<u>Truck Pct</u>	<u>NHS</u>			
1.12	6,367	8.5	N			
ILL 96	LOCUST ST TO N OF VERMONT ST IN QUINCY Miles = 1.09	DESIGNED OVERLAY ADA IMPROVEMENTS	\$1,800,000	ADAMS	5	2025-2029
		REHABILITATION - PAVEMENTS				
Roadway Information						
<u>Miles</u>	<u>AADT</u>	<u>Truck Pct</u>	<u>NHS</u>			
1.09	8,389	4.6	N			
ILL 96	VERMONT ST TO S OF ALDO BLVD IN QUINCY Miles = 0.49	RECONSTRUCTION ADA IMPROVEMENTS	\$3,400,000	ADAMS	9	2025-2029
		RECONSTRUCTION - PAVEMENTS				
Roadway Information						
<u>Miles</u>	<u>AADT</u>	<u>Truck Pct</u>	<u>NHS</u>			
0.49	9,405	3.0	N			

**FY 2024-2029 Rebuild Illinois
Highway Improvement Program
District 6
State Highways**

Route / Street	Location	Improvements	Est. Cost	County	MYP Years		
		TAMP Category			Past	Current	
ILL 96	S OF ALDO BLVD TO 0.1 MI S OF STATE ST IN QUINCY Miles = 1.39	DESIGNED OVERLAY BI-DIRECT LEFT TURN LANE ADA IMPROVEMENTS	\$3,800,000	ADAMS	2	2025-2029	
		REHABILITATION - PAVEMENTS					
Roadway Information							
<u>Miles</u>	<u>AADT</u>	<u>Truck Pct</u>	<u>NHS</u>				
1.12	10,272	3.4	N				
0.13	9,377	4.1	N				
0.14	11,050	4.0	N				
<hr/>							
ILL 96	AT 24TH & STATE ST, AT 30TH ST & AT STATE & 36TH ST IN QUINCY	TRAF SIGNAL REPLACEMENT ADA IMPROVEMENTS	\$1,300,000	ADAMS	2	2025-2029	
		MISCELLANEOUS IMPROVEMENTS					
<hr/>							
ILL 96	0.1 MI S OF STATE ST IN QUINCY TO 0.2 MI E OF 36TH ST S OF QUINCY Miles = 2.39	DESIGNED OVERLAY BI-DIRECT LEFT TURN LANE NEW SHOULDERS CURB AND GUTTER BRIDGE NEW DECK BRIDGE WIDENING SIDEWALKS COLD MILLING ADA IMPROVEMENTS	\$7,800,000	ADAMS	5	2025-2029	
		REHABILITATION - PAVEMENTS					
Roadway Information				Structure Information			
<u>Miles</u>	<u>AADT</u>	<u>Truck Pct</u>	<u>NHS</u>	<u>Str Number</u>	<u>AADT</u>	<u>Truck Pct</u>	<u>NHS</u>
1.90	7,644	3.5	N	0010503	10,100	2	N
0.22	5,500	4.6	N				

**FY 2024-2029 Rebuild Illinois
Highway Improvement Program
District 6
State Highways**

Route / Street	Location	Improvements	Est. Cost	County	MYP Years	
		TAMP Category			Past	Current
ILL 96	0.1 MI S OF STATE ST IN QUINCY TO 0.2 MI E OF 36TH ST S OF QUINCY	LAND ACQUISITION	\$750,000	ADAMS	1	2025-2029
		REHABILITATION - PAVEMENTS				
ILL 96	0.1 MI S OF STATE ST IN QUINCY TO 0.2 MI E OF 36TH ST S OF QUINCY	UTILITY ADJUSTMENT	\$400,000	ADAMS	1	2025-2029
		REHABILITATION - PAVEMENTS				
ILL 96	0.2 MI E OF 36TH ST TO MILL CREEK 0.3 MI S OF I-172 S OF QUINCY Miles = 2.20	DESIGNED OVERLAY NEW SHOULDERS CULVERT REPLACEMENT	\$4,500,000	ADAMS	1	2025-2029
		REHABILITATION - PAVEMENTS				
ILL 96	0.2 MI E OF 36TH ST TO MILL CREEK 0.3 MI S OF I-172 S OF QUINCY	LAND ACQUISITION	\$600,000	ADAMS	1	2025-2029
		REHABILITATION - PAVEMENTS				

Roadway Information

Miles	AADT	Truck Pct	NHS
2.20	5,180	6.3	N

**FY 2024-2029 Rebuild Illinois
Highway Improvement Program
District 6
State Highways**

Route / Street	Location	Improvements	Est. Cost	County	MYP Years	
		TAMP Category			Past	Current
ILL 96	0.2 MI E OF 36TH ST TO MILL CREEK 0.3 MI S OF I-172 S OF QUINCY	UTILITY ADJUSTMENT	\$300,000	ADAMS	1	2025-2029
		REHABILITATION - PAVEMENTS				
ILL 96	AT HADLEY CREEK 0.7 MI S OF ILL 106 JCT IN KINDERHOOK	BRIDGE DECK OVERLAY BRIDGE DECK REPAIRS BRIDGE JOINT REPLACE/REPAIR BRIDGE REPAIR MISCELLANEOUS	\$1,200,000	PIKE	2	2024
		PRESERVATION - BRIDGES				
ILL 97 ILL 123	ILL 97: 0.1 MI NW OF WARING ST S OF ATTERBERRY TO C&IM RR IN PETERSBURG; ILL 123: C&IM RR IN PETERSBURG TO SANGAMON RIVER BRIDGE E OF PETERSBURG Miles = 3.60	STANDARD OVERLAY NEW SHOULDERS COLD MILLING PATCHING CULVERT REPAIR ADA IMPROVEMENTS	\$2,100,000	MENARD	7	2024
		REHABILITATION - PAVEMENTS				
Roadway Information						
<u>Miles</u>	<u>AADT</u>	<u>Truck Pct</u>	<u>NHS</u>			
3.30	2,370	10.7	N			
0.30	6,100	4.6	N			

**FY 2024-2029 Rebuild Illinois
Highway Improvement Program
District 6
State Highways**

Route / Street	Location	Improvements	Est. Cost	County	MYP Years	
		TAMP Category			Past	Current
ILL 97	OVER C&IM RR IN PETERSBURG <i>ILLINOIS SPECIAL BRIDGE PROGRAM PROJECT.</i>	BRIDGE DECK OVERLAY BRIDGE JOINT REPLACE/REPAIR MISCELLANEOUS BRIDGE REPAIR PRESERVATION - BRIDGES	\$1,100,000	MENARD	2	2024

ILL 97 ILL 123 7TH ST	ILL 97: C&IM RR TO S OF ANTLE ST IN PETERSBURG; ILL 97/123: N OF JEFFERSON ST IN PETERSBURG TO 0.1 MI N OF NORTH SHORE DR 0.9 MI S OF PETERSBURG; 7TH ST: ILL 97 TO 0.1 MI S IN PETERSBURG Miles = 1.92	STANDARD OVERLAY DESIGNED OVERLAY HORIZONTAL REALIGNMENT NEW SHOULDERS CULVERT EXTENSION INTERSECTION RECONSTN COLD MILLING PATCHING SIDEWALKS ADA IMPROVEMENTS CULVERT REMOVAL REHABILITATION - PAVEMENTS	\$4,600,000	MENARD	14	2024
-----------------------------	--	---	-------------	--------	----	------

Roadway Information

Miles	AADT	Truck Pct	NHS
0.64	3,400	8.4	N
1.19	4,926	4.8	N

Structure Information

Str Number	AADT	Truck Pct	NHS
0652008	4,750	4	N

ILL 97 ILL 123	ILL 97: S OF ANTLE ST TO ILL 123 (SANGAMON ST); ILL 97/123: ILL 123 (SANGAMON ST) TO N OF JEFFERSON ST; ILL 123: ILL 97 (6TH ST) TO C&IM RR (ALL IN PETERSBURG) Miles = 0.77	RECONSTRUCTION ADA IMPROVEMENTS TRAF SIGNAL REPLACEMENT INTERSECTION RECONSTN PARKING IMPROVEMENT RECONSTRUCTION - PAVEMENTS	\$5,400,000	MENARD	2	2024
-------------------	--	---	-------------	--------	---	------

Roadway Information

Miles	AADT	Truck Pct	NHS
0.65	5,512	4.4	N
0.12	6,100	4.6	N

**FY 2024-2029 Rebuild Illinois
Highway Improvement Program
District 6
State Highways**

Route / Street	Location	Improvements	Est. Cost	County	MYP Years	
					Past	Current
ILL 97 ILL 123	0.1 MI N OF N SHORE DR TO 0.3 MI N OF BOY SCOUT RD & AT DITCH 0.4 MI S OF BOY SCOUT RD Miles = 1.86	STANDARD OVERLAY MISCELLANEOUS CULVERT EXTENSION COLD MILLING	\$2,900,000	MENARD	5	2024
		REHABILITATION - PAVEMENTS				
Roadway Information						
<u>Miles</u>	<u>AADT</u>	<u>Truck Pct</u>	<u>NHS</u>			
1.86	4,566	6.9	N			
ILL 97	MENARD CO LINE TO N OF ILL 125 Miles = 5.06	DESIGNED OVERLAY STANDARD OVERLAY COLD MILLING MISCELLANEOUS	\$5,000,000	SANGAMON	5	2024
		REHABILITATION - PAVEMENTS				
Roadway Information						
<u>Miles</u>	<u>AADT</u>	<u>Truck Pct</u>	<u>NHS</u>			
4.62	4,127	3.2	N			
0.44	4,300	2.3	N			
ILL 97	RICHLAND CREEK 0.8 MI N OF ILL 125	BRIDGE DECK OVERLAY BRIDGE REPAIR MISCELLANEOUS	\$500,000	SANGAMON	4	2024
		PRESERVATION - BRIDGES				

**FY 2024-2029 Rebuild Illinois
Highway Improvement Program
District 6
State Highways**

Route / Street	Location	Improvements	Est. Cost	County	MYP Years	
		TAMP Category			Past	Current
ILL 97 ILL 125	0.5 MI W OF ILL 97/125 JCT TO OLD COVERED BRIDGE LN Miles = 2.19	RECONSTRUCTION BRIDGE REPLACEMENT INTERSECTION RECONSTN	\$21,500,000	SANGAMON	5	2025-2029
		RECONSTRUCTION - PAVEMENTS				
Roadway Information				Structure Information		
<u>Miles</u>	<u>AADT</u>	<u>Truck Pct</u>	<u>NHS</u>	<u>Str Number</u>	<u>AADT</u>	<u>Truck Pct NHS</u>
2.19	9,182	4.2	N	0840046	9,850	4 N
ILL 97 ILL 125	0.5 MI W OF ILL 97/125 JCT TO OLD COVERED BRIDGE LN Miles = 0.01	ADDITIONAL LANES BRIDGE (NEW)	\$15,500,000	SANGAMON	5	2025-2029
		INITIAL CONSTRUCTION - PAVEMENTS				
ILL 97 ILL 125	0.5 MI W OF ILL 97/125 JCT TO OLD COVERED BRIDGE LN	UTILITY ADJUSTMENT	\$2,150,000	SANGAMON	5	2025-2029
		RECONSTRUCTION - PAVEMENTS				
ILL 97 ILL 125 JEFFERSON ST	0.5 MI W OF ILL 97/125 JCT TO 0.1 MI W OF ILL 4 IN SPRINGFIELD	CONSTRUCTION ENGINEERING	\$2,500,000	SANGAMON	5	2024
		RECONSTRUCTION - PAVEMENTS				

**FY 2024-2029 Rebuild Illinois
Highway Improvement Program
District 6
State Highways**

Route / Street	Location	Improvements	Est. Cost	County	MYP Years	
		TAMP Category			Past	Current
ILL 97	E OF LINCOLN TRAIL / N OLD COVERED BRIDGE LN TO 0.1 MI W OF N KOKE MILL RD IN SPRINGFIELD Miles = 2.33	NEW CONSTRUCTION TRAF SIGNAL INSTALLATION LIGHTING CULVERT (NEW)	\$26,500,000	SANGAMON	1	2024
		INITIAL CONSTRUCTION - PAVEMENTS				
ILL 97	0.1 MI W OF N KOKE MILL RD TO 0.1 MI W OF ILL 4 IN SPRINGFIELD Miles = 0.72	RECONSTRUCTION PEDESTRIAN OVERPASS BRIDGE REMOVAL/DEMOLITION	\$5,100,000	SANGAMON	5	2024
		RECONSTRUCTION - PAVEMENTS				
Roadway Information						
<u>Miles</u>	<u>AADT</u>	<u>Truck Pct</u>	<u>NHS</u>			
0.72	9,873	4.1	N			
ILL 97	0.1 MI W OF N KOKE MILL RD TO 0.2 MI W OF ILL 4 IN SPRINGFIELD Miles = 0.01	ADDITIONAL LANES NOISE BARRIERS LIGHTING	\$6,400,000	SANGAMON	5	2024
		INITIAL CONSTRUCTION - PAVEMENTS				
ILL 97 JEFFERSON ST	AT SPRING CREEK 0.1 MI E OF ILL 4 IN SPRINGFIELD	BRIDGE NEW DECK	\$4,400,000	SANGAMON	1	2025-2029
		REHABILITATION - BRIDGES				
		Structure Information				
	<u>Str Number</u>	<u>AADT</u>	<u>Truck Pct</u>	<u>NHS</u>		
	0840180	13,600	2	Y		

**FY 2024-2029 Rebuild Illinois
Highway Improvement Program
District 6
State Highways**

Route / Street	Location	Improvements	Est. Cost	County	MYP Years	
		TAMP Category			Past	Current
ILL 99	0.3 MI N OF NCL OF MOUNT STERLING TO US 24 IN MOUNT STERLING Miles = 1.00	SMART OVERLAY	\$570,000	BROWN	2	2025-2029
		PRESERVATION - PAVEMENTS				
ILL 99 US 24	AT CROSS ST & PITTSFIELD RD IN MOUNT STERLING	TRAF SIGNAL REPLACEMENT ADA IMPROVEMENTS	\$750,000	BROWN	2	2025-2029
		MISCELLANEOUS IMPROVEMENTS				
ILL 99	US 24 IN MOUNT STERLING TO 1.6 MI S OF ILL 107 Miles = 2.28	STANDARD OVERLAY BI-DIRECT LEFT TURN LANE CURB AND GUTTER NEW SHOULDERS	\$3,300,000	BROWN	2	2025-2029
		REHABILITATION - PAVEMENTS				
Roadway Information						
<u>Miles</u>	<u>AADT</u>	<u>Truck Pct</u>	<u>NHS</u>			
1.57	3,500	13.0	N			
0.71	5,896	11.7	N			
ILL 99	S OF VERSAILLES NCL TO MCKEE DRAINAGE DITCH 0.1 MI N OF ILL 104 Miles = 6.40	DESIGNED OVERLAY MISCELLANEOUS STANDARD OVERLAY ADA IMPROVEMENTS PARKING IMPROVEMENT	\$5,200,000	BROWN PIKE	7	2025-2029
		REHABILITATION - PAVEMENTS				
Roadway Information						
<u>Miles</u>	<u>AADT</u>	<u>Truck Pct</u>	<u>NHS</u>			
5.69	2,003	22.4	N			
0.71	1,900	15.8	N			

**FY 2024-2029 Rebuild Illinois
Highway Improvement Program
District 6
State Highways**

Route / Street	Location	Improvements	Est. Cost	County	MYP Years	
		TAMP Category			Past	Current
ILL 99 ILL 106	ILL 99: DITCH 2 MI & 3.3 MI SW OF VERSAILLES SCL; ILL 106: DITCH 6.2 MI SE OF BARRY ECL <i>BRIDGE BUNDLING PROJECT</i>	BRIDGE REPLACEMENT <div style="border: 1px solid black; padding: 2px; text-align: center;">RECONSTRUCTION - BRIDGES</div>	\$5,300,000	BROWN PIKE	2	2025-2029
				Structure Information		
				<u>Str Number</u>	<u>AADT</u>	<u>Truck Pct</u> <u>NHS</u>
				0050003	1,950	22 N
				0050004	1,950	22 N
				0750009	1,750	8 N
ILL 99 ILL 106	ILL 99: DITCH 2 MI & 3.3 MI SW OF VERSAILLES SCL; ILL 106: DITCH 6.2 MI SE OF BARRY ECL <i>BRIDGE BUNDLING PROJECT</i>	LAND ACQUISITION <div style="border: 1px solid black; padding: 2px; text-align: center;">RECONSTRUCTION - BRIDGES</div>	\$180,000	BROWN PIKE	2	2025-2029
ILL 99	DITCH 2.1 MI N OF PIKE CO LINE	CULVERT REPLACEMENT <div style="border: 1px solid black; padding: 2px; text-align: center;">MISCELLANEOUS IMPROVEMENTS</div>	\$600,000	BROWN	5	2025-2029
ILL 99	AT MCGEE DRAINAGE DITCH 0.1 MI N OF ILL 104	BRIDGE DECK OVERLAY BRIDGE PAINTING BRIDGE REPAIR BRIDGE JOINT REPLACE/REPAIR MISCELLANEOUS <div style="border: 1px solid black; padding: 2px; text-align: center;">PRESERVATION - BRIDGES</div>	\$500,000	PIKE	2	2025-2029

**FY 2024-2029 Rebuild Illinois
Highway Improvement Program
District 6
State Highways**

Route / Street	Location	Improvements	Est. Cost	County	MYP Years																	
		TAMP Category			Past	Current																
ILL 100	ILLINOIS RIVER TRIB 0.7 MI, 1.1 MI & 3.7 MI E OF WALNUT ST IN BROWNING	BRIDGE REPLACEMENT	\$3,800,000	SCHUYLER	6	2024																
		RECONSTRUCTION - BRIDGES																				
						Structure Information																
						<table style="width: 100%; border-collapse: collapse;"> <thead> <tr> <th style="width: 15%;"><u>Str Number</u></th> <th style="width: 15%;"><u>AADT</u></th> <th style="width: 15%;"><u>Truck Pct</u></th> <th style="width: 15%;"><u>NHS</u></th> </tr> </thead> <tbody> <tr> <td>0850008</td> <td>575</td> <td>24</td> <td>N</td> </tr> <tr> <td>0850010</td> <td>575</td> <td>24</td> <td>N</td> </tr> <tr> <td>0850011</td> <td>575</td> <td>24</td> <td>N</td> </tr> </tbody> </table>	<u>Str Number</u>	<u>AADT</u>	<u>Truck Pct</u>	<u>NHS</u>	0850008	575	24	N	0850010	575	24	N	0850011	575	24	N
<u>Str Number</u>	<u>AADT</u>	<u>Truck Pct</u>	<u>NHS</u>																			
0850008	575	24	N																			
0850010	575	24	N																			
0850011	575	24	N																			
ILL 100	0.9 MI S OF OAK ST IN MILTON TO 0.5 MI W OF PEARL Miles = 5.92	DESIGNED OVERLAY	\$3,900,000	PIKE	1	2025-2029																
		REHABILITATION - PAVEMENTS																				
						Roadway Information																
						<table style="width: 100%; border-collapse: collapse;"> <thead> <tr> <th style="width: 15%;"><u>Miles</u></th> <th style="width: 15%;"><u>AADT</u></th> <th style="width: 15%;"><u>Truck Pct</u></th> <th style="width: 15%;"><u>NHS</u></th> </tr> </thead> <tbody> <tr> <td>5.92</td> <td>657</td> <td>13.7</td> <td>N</td> </tr> </tbody> </table>	<u>Miles</u>	<u>AADT</u>	<u>Truck Pct</u>	<u>NHS</u>	5.92	657	13.7	N								
<u>Miles</u>	<u>AADT</u>	<u>Truck Pct</u>	<u>NHS</u>																			
5.92	657	13.7	N																			
ILL 101	0.2 MI W OF FREEMAN MINE RD TO US 67 Miles = 5.71	STANDARD OVERLAY COLD MILLING PATCHING ADA IMPROVEMENTS	\$3,000,000	SCHUYLER	6	2024																
		REHABILITATION - PAVEMENTS																				
						Roadway Information																
						<table style="width: 100%; border-collapse: collapse;"> <thead> <tr> <th style="width: 15%;"><u>Miles</u></th> <th style="width: 15%;"><u>AADT</u></th> <th style="width: 15%;"><u>Truck Pct</u></th> <th style="width: 15%;"><u>NHS</u></th> </tr> </thead> <tbody> <tr> <td>5.71</td> <td>444</td> <td>18.5</td> <td>N</td> </tr> </tbody> </table>	<u>Miles</u>	<u>AADT</u>	<u>Truck Pct</u>	<u>NHS</u>	5.71	444	18.5	N								
<u>Miles</u>	<u>AADT</u>	<u>Truck Pct</u>	<u>NHS</u>																			
5.71	444	18.5	N																			
ILL 103	0.1 MI E OF US 24 TO 1.7 MI W OF US 67 Miles = 7.29	STANDARD OVERLAY DESIGNED OVERLAY MISCELLANEOUS SLOPE STABILIZATION COLD MILLING	\$10,100,000	SCHUYLER	6	2024																
		REHABILITATION - PAVEMENTS																				
						Roadway Information																
						<table style="width: 100%; border-collapse: collapse;"> <thead> <tr> <th style="width: 15%;"><u>Miles</u></th> <th style="width: 15%;"><u>AADT</u></th> <th style="width: 15%;"><u>Truck Pct</u></th> <th style="width: 15%;"><u>NHS</u></th> </tr> </thead> <tbody> <tr> <td>7.29</td> <td>1,386</td> <td>9.9</td> <td>N</td> </tr> </tbody> </table>	<u>Miles</u>	<u>AADT</u>	<u>Truck Pct</u>	<u>NHS</u>	7.29	1,386	9.9	N								
<u>Miles</u>	<u>AADT</u>	<u>Truck Pct</u>	<u>NHS</u>																			
7.29	1,386	9.9	N																			

**FY 2024-2029 Rebuild Illinois
Highway Improvement Program
District 6
State Highways**

Route / Street	Location	Improvements TAMP Category	Est. Cost	County	MYP Years	
					Past	Current
ILL 103	AT TOWN BRANCH 1.3 MI E OF US 24	BRIDGE DECK OVERLAY BRIDGE PAINTING BRIDGE REPAIR BRIDGE JOINT REPLACE/REPAIR PRESERVATION - BRIDGES	\$300,000	SCHUYLER	2	2024
ILL 103	COAL CREEK DITCH 0.5 MI W OF US 67	BRIDGE REPLACEMENT RECONSTRUCTION - BRIDGES	\$1,900,000	SCHUYLER	1	2025-2029
				Structure Information <u>Str Number</u> <u>AADT</u> <u>Truck Pct</u> <u>NHS</u> 0850027 1,400 10 N		
ILL 104	W OF 12TH ST TO W OF 38TH ST IN QUINCY Miles = 2.22	DESIGNED OVERLAY INTERSECTION IMPROVEMENT COLD MILLING ADA IMPROVEMENTS PATCHING REHABILITATION - PAVEMENTS	\$4,700,000	ADAMS	7	2025-2029
				Roadway Information <u>Miles</u> <u>AADT</u> <u>Truck Pct</u> <u>NHS</u> 2.22 22,682 3.3 Y		
ILL 104	W OF 12TH ST TO W OF 38TH ST IN QUINCY (TRAFFIC SIGNALS)	TRAF SIGNAL REPLACEMENT ADA IMPROVEMENTS MISCELLANEOUS IMPROVEMENTS	\$3,200,000	ADAMS	2	2025-2029

**FY 2024-2029 Rebuild Illinois
Highway Improvement Program
District 6
State Highways**

Route / Street	Location	Improvements	Est. Cost	County	MYP Years	
		TAMP Category			Past	Current
ILL 104	W OF 38TH ST IN QUINCY TO 0.4 MI E OF I-172 Miles = 1.97	DESIGNED OVERLAY ADA IMPROVEMENTS	\$4,800,000	ADAMS	2	2025-2029
		REHABILITATION - PAVEMENTS				
Roadway Information						
<u>Miles</u>	<u>AADT</u>	<u>Truck Pct</u>	<u>NHS</u>			
1.76	18,243	4.2	Y			
0.21	10,400	5.8	N			
ILL 104	W OF 38TH ST IN QUINCY TO 0.4 MI E OF I-172 (TRAFFIC SIGNALS)	TRAF SIGNAL REPLACEMENT TRAF SIGNAL MODERNIZATION ADA IMPROVEMENTS	\$2,530,000	ADAMS	2	2025-2029
		MISCELLANEOUS IMPROVEMENTS				
ILL 104	CAMP POINT BLKTP (E 2250TH ST) TO 0.2 MI W OF FISHHOOK CREEK Miles = 5.59	DESIGNED OVERLAY MISCELLANEOUS	\$4,300,000	ADAMS	1	2025-2029
		REHABILITATION - PAVEMENTS				
Roadway Information						
<u>Miles</u>	<u>AADT</u>	<u>Truck Pct</u>	<u>NHS</u>			
5.59	993	16.9	N			
ILL 104	1.8 MI W OF PIKE CO LINE TO ILL 107 Miles = 10.96	STANDARD OVERLAY MISCELLANEOUS COLD MILLING	\$8,800,000	ADAMS PIKE	5	2024
		REHABILITATION - PAVEMENTS				
Roadway Information						
<u>Miles</u>	<u>AADT</u>	<u>Truck Pct</u>	<u>NHS</u>			
1.82	800	16.3	N			
9.14	800	16.3	N			

**FY 2024-2029 Rebuild Illinois
Highway Improvement Program
District 6
State Highways**

Route / Street	Location	Improvements	Est. Cost	County	MYP Years	
		TAMP Category			Past	Current
ILL 104	AT DITCH 0.1 MI W OF PIKE CO LINE	CULVERT REPLACEMENT	\$600,000	ADAMS	2	2024
		MISCELLANEOUS IMPROVEMENTS				
ILL 106	BLUFF CREEK 2.4 MI W OF WINCHESTER WCL	BRIDGE REPLACEMENT	\$2,500,000	SCOTT	6	2025-2029
		RECONSTRUCTION - BRIDGES				
						Structure Information
					<u>Str Number</u>	<u>AADT</u>
					<u>Truck Pct</u>	<u>NHS</u>
					0860002	1,800
					15	N
ILL 107	0.2 MI N OF ILL 104 TO WALL ST IN GRIGGSVILLE Miles = 7.86	DESIGNED OVERLAY CULVERT REHABILITATION ADA IMPROVEMENTS PARKING IMPROVEMENT MISCELLANEOUS	\$5,950,000	PIKE	5	2025-2029
		REHABILITATION - PAVEMENTS				
						Roadway Information
					<u>Miles</u>	<u>AADT</u>
					<u>Truck Pct</u>	<u>NHS</u>
					7.86	1,870
					17.7	N
ILL 107	AT MIDDLE FORK MCKEE CREEK 0.1 MI S OF ILL 104	BRIDGE REPLACEMENT	\$3,400,000	PIKE	2	2025-2029
		RECONSTRUCTION - BRIDGES				
						Structure Information
					<u>Str Number</u>	<u>AADT</u>
					<u>Truck Pct</u>	<u>NHS</u>
					0750012	1,800
					17	N

**FY 2024-2029 Rebuild Illinois
Highway Improvement Program
District 6
State Highways**

Route / Street	Location	Improvements TAMP Category	Est. Cost	County	MYP Years	
					Past	Current
ILL 107	QUINCY ST IN GRIGGSVILLE TO I-72 Miles = 3.28	DESIGNED OVERLAY ADA IMPROVEMENTS	\$2,500,000	PIKE	4	2025-2029
Roadway Information		REHABILITATION - PAVEMENTS				
<u>Miles</u>	<u>AADT</u>	<u>Truck Pct</u>	<u>NHS</u>			
3.19	3,100	16.8	N			
0.09	3,100	16.8	Y			
ILL 108 ILL 111	ILL 108 & ILL 111: 0.1 MI W & 0.1 MI N OF N JCT TO 0.1 MI S OF S JCT; ILL 108: ILL 111 S JCT TO 0.2 MI W OF HURRICANE CREEK W OF CARLINVILLE Miles = 8.72	CAPE SEAL GRINDING FOG SEAL	\$1,500,000	MACOUPIN	2	2024
		PRESERVATION - PAVEMENTS				
ILL 108	0.1 MI E OF ALTON RD IN CARLINVILLE TO ILL 4 AT W SIDE OF CARLINVILLE SQUARE Miles = 0.30	RECONSTRUCTION PARKING IMPROVEMENT ADA IMPROVEMENTS	\$2,400,000	MACOUPIN	6	2025-2029
Roadway Information		RECONSTRUCTION - PAVEMENTS				
<u>Miles</u>	<u>AADT</u>	<u>Truck Pct</u>	<u>NHS</u>			
0.30	8,100	8.0	N			
ILL 108	E OF ILL 4 (S) IN CARLINVILLE TO MONTGOMERY CO LINE Miles = 8.98	STANDARD OVERLAY COLD MILLING PATCHING	\$6,000,000	MACOUPIN	5	2024
Roadway Information		REHABILITATION - PAVEMENTS				
<u>Miles</u>	<u>AADT</u>	<u>Truck Pct</u>	<u>NHS</u>			
0.81	2,470	9.6	N			
8.17	1,988	11.5	N			

**FY 2024-2029 Rebuild Illinois
Highway Improvement Program
District 6
State Highways**

Route / Street	Location	Improvements	Est. Cost	County	MYP Years	
		TAMP Category			Past	Current
ILL 111	APPLE CREEK 2.1 MI S OF ILL 104 IN WAVERLY	BRIDGE REPLACEMENT	\$2,700,000	MORGAN	5	2024
		RECONSTRUCTION - BRIDGES			Structure Information <u>Str Number</u> <u>AADT</u> <u>Truck Pct</u> <u>NHS</u> 0690023 1,850 16 N	
ILL 111	S OF SHERMAN ST IN PALMYRA TO DEEP ROCK STATION RD 1.4 MI N OF HETTICK Miles = 4.06	DESIGNED OVERLAY	\$2,800,000	MACOUPIN	4	2025-2029
		REHABILITATION - PAVEMENTS			Roadway Information <u>Miles</u> <u>AADT</u> <u>Truck Pct</u> <u>NHS</u> 4.06 1,120 13.6 N	
ILL 111	DEEP ROCK STATION RD 1.4 MI N OF HETTICK TO 0.1 MI N OF ILL 108 (W) Miles = 5.22	DESIGNED OVERLAY CULVERT REPLACEMENT ADA IMPROVEMENTS	\$5,000,000	MACOUPIN	2	2025-2029
		REHABILITATION - PAVEMENTS			Roadway Information <u>Miles</u> <u>AADT</u> <u>Truck Pct</u> <u>NHS</u> 5.22 1,114 13.4 N	
ILL 111	0.1 MI S OF ILL 108 (E) TO S OF ALBANY RD 1.8 MI S OF CHESTERFIELD SCL Miles = 5.24	DESIGNED OVERLAY CULVERT REPLACEMENT	\$3,900,000	MACOUPIN	1	2025-2029
		REHABILITATION - PAVEMENTS			Roadway Information <u>Miles</u> <u>AADT</u> <u>Truck Pct</u> <u>NHS</u> 5.24 992 16.7 N	
ILL 111 ILL 267	0.1 MI S OF ILL 16 TO JERSEY CO LINE IN BRIGHTON Miles = 5.58	DESIGNED OVERLAY ADA IMPROVEMENTS	\$4,300,000	MACOUPIN	5	2025-2029
		REHABILITATION - PAVEMENTS			Roadway Information <u>Miles</u> <u>AADT</u> <u>Truck Pct</u> <u>NHS</u> 5.58 4,821 14.4 Y	

**FY 2024-2029 Rebuild Illinois
Highway Improvement Program
District 6
State Highways**

Route / Street	Location	Improvements TAMP Category	Est. Cost	County	MYP Years	
					Past	Current
ILL 111 ILL 267	PIASA CREEK 0.2 MI S OF ILL 16	BRIDGE REPLACEMENT RECONSTRUCTION - BRIDGES	\$2,100,000	MACOUPIN	26	2025-2029
					Structure Information	
					<u>Str Number</u>	<u>AADT</u>
					0590017	4,500
					<u>Truck Pct</u>	<u>NHS</u>
					13	Y
ILL 111 ILL 267	LITTLE PIASA CREEK 3.7 MI S OF ILL 16	BRIDGE REPLACEMENT RECONSTRUCTION - BRIDGES	\$2,000,000	MACOUPIN	26	2025-2029
					Structure Information	
					<u>Str Number</u>	<u>AADT</u>
					0590019	5,100
					<u>Truck Pct</u>	<u>NHS</u>
					14	Y
ILL 111 ILL 267	LITTLE PIASA CREEK 4 MI S OF ILL 16	BRIDGE REPLACEMENT RECONSTRUCTION - BRIDGES	\$2,000,000	MACOUPIN	26	2025-2029
					Structure Information	
					<u>Str Number</u>	<u>AADT</u>
					0590020	5,100
					<u>Truck Pct</u>	<u>NHS</u>
					14	Y
ILL 121	0.1 MI S OF IC RR IN MT PULASKI TO NW OF ILL 54 Miles = 0.55	DESIGNED OVERLAY SHOULDER RECONSTRUCTION MILLED RUMBLE STRIP REHABILITATION - PAVEMENTS	\$800,000	LOGAN	7	2025-2029
					Roadway Information	
					<u>Miles</u>	<u>AADT</u>
					0.55	3,050
					<u>Truck Pct</u>	<u>NHS</u>
					19.2	Y
ILL 121 MCDONALD ST	AT MCDONALD ST SE OF MT PULASKI	INTERSECTION IMPROVEMENT LEFT TURN LANES RIGHT TURN LANE SAFETY	\$1,100,000	LOGAN	13	2025-2029

**FY 2024-2029 Rebuild Illinois
Highway Improvement Program
District 6
State Highways**

Route / Street	Location	Improvements	Est. Cost	County	MYP Years	
		TAMP Category			Past	Current
ILL 121 MCDONALD ST	AT MCDONALD ST SE OF MT PULASKI	LAND ACQUISITION	\$200,000	LOGAN	11	2025-2029
		SAFETY				
ILL 121 MCDONALD ST	AT MCDONALD ST SE OF MT PULASKI	UTILITY ADJUSTMENT	\$100,000	LOGAN	10	2025-2029
		SAFETY				
ILL 121	AT ILL 54 (OVERHEAD) AT SCL OF MT PULASKI	BRIDGE SUPERSTRUCTURE REPLACE	\$3,300,000	LOGAN	16	2025-2029
		REHABILITATION - BRIDGES				
ILL 121	0.2 MI W OF MAIN ST IN LATHAM TO MACON CO LINE Miles = 1.60	DESIGNED OVERLAY	\$1,300,000	LOGAN	4	2025-2029
		REHABILITATION - PAVEMENTS				
ILL 123	W OF VILLAGE GREEN RD (W INT) TO E OF CH 16 (CURTIS BLKTP RD) E OF PETERSBURG	NEW SHOULDERS DRAINAGE	\$700,000	MENARD	7	2024
		MAINTENANCE - PAVEMENTS				

**FY 2024-2029 Rebuild Illinois
Highway Improvement Program
District 6
State Highways**

Route / Street	Location	Improvements	Est. Cost	County	MYP Years	
		TAMP Category			Past	Current
ILL 123	0.4 MI E OF ILL 29 E OF ATHENS TO E OF WEST OUTER RD 0.3 MI W OF I-55 Miles = 6.05	STANDARD OVERLAY COLD MILLING PATCHING	\$3,200,000	SANGAMON	12	2025-2029
		REHABILITATION - PAVEMENTS				
Roadway Information						
<u>Miles</u>	<u>AADT</u>	<u>Truck Pct</u>	<u>NHS</u>			
6.05	2,086	12.1	N			
ILL 123	FANCY CREEK 2.7 MI E OF ILL 29	BRIDGE REPLACEMENT	\$3,900,000	SANGAMON	13	2025-2029
		RECONSTRUCTION - BRIDGES				
				Structure Information		
				<u>Str Number</u>	<u>AADT</u>	<u>Truck Pct</u>
				0840097	2,150	11
				<u>NHS</u>		
						N
ILL 124	ILL 123 TO ANDREW RD JCT W OF SHERMAN Miles = 4.70	CAPE SEAL GRINDING FOG SEAL	\$700,000	SANGAMON	2	2024
		PRESERVATION - PAVEMENTS				
ILL 124	ANDREW RD JCT W OF SHERMAN TO I-55 BUS IN SHERMAN Miles = 0.98	SMART OVERLAY COLD MILLING FOG SEAL	\$500,000	SANGAMON	1	2025-2029
		PRESERVATION - PAVEMENTS				
Roadway Information						
<u>Miles</u>	<u>AADT</u>	<u>Truck Pct</u>	<u>NHS</u>			
0.98	3,842	2.7	N			

**FY 2024-2029 Rebuild Illinois
Highway Improvement Program
District 6
State Highways**

Route / Street	Location	Improvements TAMP Category	Est. Cost	County	MYP Years	
					Past	Current
ILL 125	0.3 MI E OF ARENZVILLE RD TO 0.3 MI W OF S BLUFF SPRINGS RD	NEW SHOULDERS MILLED RUMBLE STRIP	\$1,200,000	CASS	6	2024
MISCELLANEOUS IMPROVEMENTS						
ILL 125 ILL 78	ILL 125: 0.5 MI E OF S BLUFF SPRINGS RD TO 0.1 MI SE OF ILL 78 IN VIRGINIA & ILL 78: 0.1 MI NE TO 0.1 MI SW OF ILL 125 Miles = 7.71	DESIGNED OVERLAY NEW SHOULDERS STANDARD OVERLAY COLD MILLING MILLED RUMBLE STRIP	\$7,900,000	CASS	9	2024
REHABILITATION - PAVEMENTS						
Roadway Information						
Miles	AADT	Truck Pct	NHS			
7.58	3,608	11.6	N			
0.13	3,169	8.1	N			
ILL 125	AT DITCH 0.6 MI E OF WARRIOR HILL RD	CULVERT REPLACEMENT	\$1,500,000	CASS	8	2024
MISCELLANEOUS IMPROVEMENTS						
ILL 127	BLUE GRASS CREEK 3.1 MI S OF RAYMOND SCL	BRIDGE DECK OVERLAY	\$340,000	MONTGOMERY	1	2025-2029
PRESERVATION - BRIDGES						

**FY 2024-2029 Rebuild Illinois
Highway Improvement Program
District 6
State Highways**

Route / Street	Location	Improvements	Est. Cost	County	MYP Years	
		TAMP Category			Past	Current
ILL 127	BLUE GRASS CREEK TO N OF BUTLER NCL Miles = 4.78	DESIGNED OVERLAY	\$3,100,000	MONTGOMERY	1	2025-2029
		REHABILITATION - PAVEMENTS				
Roadway Information						
<u>Miles</u>	<u>AADT</u>	<u>Truck Pct</u>	<u>NHS</u>			
4.78	2,018	12.9	N			
ILL 127	N OF BUTLER NCL TO ILL 16 Miles = 2.36	DESIGNED OVERLAY ADA IMPROVEMENTS	\$3,700,000	MONTGOMERY	4	2025-2029
		REHABILITATION - PAVEMENTS				
Roadway Information						
<u>Miles</u>	<u>AADT</u>	<u>Truck Pct</u>	<u>NHS</u>			
2.36	2,221	9.3	N			
ILL 138	8TH ST IN BENLD TO 0.3 MI W OF I-55 Miles = 3.16	DESIGNED OVERLAY ADA IMPROVEMENTS	\$2,400,000	MACOUPIN	1	2025-2029
		REHABILITATION - PAVEMENTS				
Roadway Information						
<u>Miles</u>	<u>AADT</u>	<u>Truck Pct</u>	<u>NHS</u>			
1.24	2,861	5.8	N			
1.92	3,135	5.5	N			
ILL 159	ILL 16 IN ROYAL LAKES TO NORTH ST IN BUNKER HILL Miles = 4.53	DESIGNED OVERLAY CULVERT REPLACEMENT	\$4,000,000	MACOUPIN	1	2025-2029
		REHABILITATION - PAVEMENTS				
Roadway Information						
<u>Miles</u>	<u>AADT</u>	<u>Truck Pct</u>	<u>NHS</u>			
4.53	2,129	5.6	N			

**FY 2024-2029 Rebuild Illinois
Highway Improvement Program
District 6
State Highways**

Route / Street	Location	Improvements	Est. Cost	County	MYP Years	
		TAMP Category			Past	Current
ILL 159	NORTH ST TO ALTON ST IN BUNKER HILL Miles = 0.99	DESIGNED OVERLAY STORM SEWER (NEW) CURB AND GUTTER PARKING IMPROVEMENT ADA IMPROVEMENTS	\$3,000,000	MACOUPIN	5	2025-2029
		REHABILITATION - PAVEMENTS				
Roadway Information						
<u>Miles</u>	<u>AADT</u>	<u>Truck Pct</u>	<u>NHS</u>			
0.99	4,114	6.3	N			
ILL 159	NORTH ST TO ALTON ST IN BUNKER HILL	P.E. (PHASE I) P.E. (PHASE II)	\$300,000	MACOUPIN	1	2024
		REHABILITATION - PAVEMENTS				
ILL 159	NORTH ST TO ALTON ST IN BUNKER HILL	LAND ACQUISITION	\$300,000	MACOUPIN	5	2024
		REHABILITATION - PAVEMENTS				
ILL 159	NORTH ST TO ALTON ST IN BUNKER HILL	UTILITY ADJUSTMENT	\$150,000	MACOUPIN	5	2025-2029
		REHABILITATION - PAVEMENTS				

**FY 2024-2029 Rebuild Illinois
Highway Improvement Program
District 6
State Highways**

Route / Street	Location	Improvements	Est. Cost	County	MYP Years	
		TAMP Category			Past	Current
ILL 159	AT ALTON ST IN BUNKER HILL	DRAINAGE	\$100,000	MACOUPIN	11	2025-2029
		MISCELLANEOUS IMPROVEMENTS				
ILL 159	ALTON ST IN BUNKER HILL TO MADISON CO LINE Miles = 2.74	DESIGNED OVERLAY	\$1,700,000	MACOUPIN	1	2025-2029
		REHABILITATION - PAVEMENTS				
Roadway Information						
<u>Miles</u>	<u>AADT</u>	<u>Truck Pct</u>	<u>NHS</u>			
2.74	4,659	6.6	N			
ILL 267	S OF MORTON AVE IN JACKSONVILLE TO N OF SOUTHBROOK RD 0.6 MI N OF I-72 IN SOUTH JACKSONVILLE Miles = 1.94	DESIGNED OVERLAY ADA IMPROVEMENTS	\$4,700,000	MORGAN	3	2025-2029
MAIN ST		REHABILITATION - PAVEMENTS				
Roadway Information						
<u>Miles</u>	<u>AADT</u>	<u>Truck Pct</u>	<u>NHS</u>			
1.94	7,223	6.8	Y			
ILL 267	S OF MORTON AVE IN JACKSONVILLE TO N OF SOUTHBROOK RD 0.6 MI N OF I-72 IN SOUTH JACKSONVILLE	TRAF SIGNAL REPLACEMENT ADA IMPROVEMENTS	\$1,700,000	MORGAN	2	2025-2029
MAIN ST		MISCELLANEOUS IMPROVEMENTS				
800 E ST	0.3 MI N OF ILL 107 TO ILL 107 S OF MT STERLING Miles = 0.25	DESIGNED OVERLAY	\$250,000	BROWN	2	2025-2029
		REHABILITATION - PAVEMENTS				
Roadway Information						
<u>Miles</u>	<u>AADT</u>	<u>Truck Pct</u>	<u>NHS</u>			
0.25	25	0.0	N			

**FY 2024-2029 Rebuild Illinois
Highway Improvement Program
District 6
State Highways**

Route / Street	Location	Improvements	Est. Cost	County	MYP Years	
		TAMP Category			Past	Current
800TH AVE	0.3 MI N TO 0.3 MI S OF I-55 AT BROADWELL INTCHG Miles = 0.56	STANDARD OVERLAY MEDIAN REPAIR COLD MILLING	\$1,500,000	LOGAN	1	2024
		REHABILITATION - PAVEMENTS				
Roadway Information						
<u>Miles</u>	<u>AADT</u>	<u>Truck Pct</u>	<u>NHS</u>			
0.25	450	0.0	N			
0.05	1,010	10.5	N			
ANDREW RD	ILL 29 TO ILL 124 Miles = 2.71	DESIGNED OVERLAY	\$1,700,000	SANGAMON	2	2025-2029
		REHABILITATION - PAVEMENTS				
Roadway Information						
<u>Miles</u>	<u>AADT</u>	<u>Truck Pct</u>	<u>NHS</u>			
2.71	2,911	7.7	N			
BISSELL RD	0.2 MI W TO 0.2 MI E OF I-55 IN SPRINGFIELD Miles = 0.39	HORIZONTAL REALIGNMENT VERTICAL REALIGNMENT	\$2,000,000	SANGAMON	4	2025-2029
		RECONSTRUCTION - PAVEMENTS				
CH 1 E ANDREW RD	E OF ZIMMERMAN RD TO W OF PINE DR IN SHERMAN Miles = 0.22	VERTICAL REALIGNMENT BIKEWAY	\$1,400,000	SANGAMON	1	2025-2029
		RECONSTRUCTION - PAVEMENTS				
DIRKSEN PKWY	0.1 MI N OF STEVENSON DR TO 0.1 MI S OF S GRAND AVE IN SPRINGFIELD Miles = 1.88	DESIGNED OVERLAY ADA IMPROVEMENTS	\$4,400,000	SANGAMON	8	2025-2029
		REHABILITATION - PAVEMENTS				
Roadway Information						
<u>Miles</u>	<u>AADT</u>	<u>Truck Pct</u>	<u>NHS</u>			
1.88	12,140	5.9	Y			

**FY 2024-2029 Rebuild Illinois
Highway Improvement Program
District 6
State Highways**

Route / Street	Location	Improvements	Est. Cost	County	MYP Years	
		TAMP Category			Past	Current
E COOK ST S GRAND AVE E TANSEY AVE	E COOK ST 0.4 MI E OF I-55 TO S GRAND AVE E / TANSEY AVE 0.2 MI N OF ILL 29 E OF SPRINGFIELD Miles = 0.12	NEW CONSTRUCTION	\$1,200,000	SANGAMON	1	2025-2029
		INITIAL CONSTRUCTION - PAVEMENTS				
E COOK ST S GRAND AVE E TANSEY AVE	E COOK ST 0.4 MI E OF I-55 TO S GRAND AVE E / TANSEY AVE 0.2 MI N OF ILL 29 E OF SPRINGFIELD	UTILITY ADJUSTMENT	\$300,000	SANGAMON	1	2025-2029
		INITIAL CONSTRUCTION - PAVEMENTS				
E LAKE SHORE DR PALM RD	E LAKE SHORE DR: OLD US 66 TO I-55; PALM RD: I-55 TO 0.6 MI N OF CHATHAM RD	CRACK & JOINT SEALING	\$24,000	SANGAMON	2	2024
		PRESERVATION - PAVEMENTS				
E LAKE SHORE DR	OVER IC RR & LAKE SPRINGFIELD SLOUGH 0.6 & 0.7 MI E OF I-55 IN SPRINGFIELD	BRIDGE DECK OVERLAY	\$1,400,000	SANGAMON	2	2024
		PRESERVATION - BRIDGES				

**FY 2024-2029 Rebuild Illinois
Highway Improvement Program
District 6
State Highways**

Route / Street	Location	Improvements	Est. Cost	County	MYP Years	
		TAMP Category			Past	Current
HORSE FARM RD OLD ROUTE 66	AT I-55 INTCHG E OF GLENARM Miles = 0.79	DESIGNED OVERLAY	\$1,000,000	SANGAMON	5	2025-2029
Roadway Information		REHABILITATION - PAVEMENTS				
<u>Miles</u>	<u>AADT</u>	<u>Truck Pct</u>	<u>NHS</u>			
0.79	455	0.0	N			
I 55 E FR	N OF N 19TH AVE E OF I-55 / ILL 108 INTCHG TO S OF ILL 48/127 Miles = 3.27	CHIP SEAL-A1 SHOULDER REPAIR	\$300,000	MONTGOMERY	5	2024
		PRESERVATION - PAVEMENTS				
LINCOLN TRAIL	E OF ILL 48 IN TAYLORVILLE TO CH 6 (1350N RD) Miles = 2.53	DESIGNED OVERLAY ADA IMPROVEMENTS	\$1,600,000	CHRISTIAN	5	2025-2029
Roadway Information		REHABILITATION - PAVEMENTS				
<u>Miles</u>	<u>AADT</u>	<u>Truck Pct</u>	<u>NHS</u>			
1.67	3,450	4.4	N			
0.74	1,859	7.3	N			
0.12		0.0	N			
LINCOLN TRAIL	FLAT BRANCH CREEK 1.1 MI E OF ILL 48/29 JCT & DITCH 0.1 MI E OF ROOSEVELT RD E OF TAYLORVILLE	BRIDGE DECK OVERLAY CULVERT REPLACEMENT	\$1,600,000	CHRISTIAN	1	2025-2029
		PRESERVATION - BRIDGES				

**FY 2024-2029 Rebuild Illinois
Highway Improvement Program
District 6
State Highways**

Route / Street	Location	Improvements	Est. Cost	County	MYP Years	
		TAMP Category			Past	Current
MACARTHUR BLVD	WABASH AVE / STANFORD AVE TO S GRAND AVE IN SPRINGFIELD Miles = 1.49	RECONSTRUCTION TRAF SIGNAL REPLACEMENT ADA IMPROVEMENTS	\$18,000,000	SANGAMON	5	2025-2029
		RECONSTRUCTION - PAVEMENTS				
Roadway Information						
<u>Miles</u>	<u>AADT</u>	<u>Truck Pct</u>	<u>NHS</u>			
1.49	17,936	3.4	Y			
MACARTHUR BLVD	WABASH AVE / STANFORD AVE TO S GRAND AVE IN SPRINGFIELD	UTILITY ADJUSTMENT	\$1,000,000	SANGAMON	5	2024
		RECONSTRUCTION - PAVEMENTS				
MACARTHUR BLVD	WABASH AVE / STANFORD AVE TO S GRAND AVE IN SPRINGFIELD	CONSTRUCTION ENGINEERING	\$1,000,000	SANGAMON	5	2025-2029
		RECONSTRUCTION - PAVEMENTS				
MCDONALD ST	ILL 54 TO ILL 121 IN MT PULASKI Miles = 0.32	DESIGNED OVERLAY	\$300,000	LOGAN	13	2025-2029
		REHABILITATION - PAVEMENTS				
Roadway Information						
<u>Miles</u>	<u>AADT</u>	<u>Truck Pct</u>	<u>NHS</u>			
0.32	850	16.5	N			
MT AUBURN RD	S OF CH 21 (2100N RD) TO 2.2 MI S OF CH 4 (2000N RD) Miles = 3.12	DESIGNED OVERLAY	\$1,800,000	CHRISTIAN	1	2025-2029
		REHABILITATION - PAVEMENTS				
Roadway Information						
<u>Miles</u>	<u>AADT</u>	<u>Truck Pct</u>	<u>NHS</u>			
3.12	915	7.7	N			

**FY 2024-2029 Rebuild Illinois
Highway Improvement Program
District 6
State Highways**

Route / Street	Location	Improvements	Est. Cost	County	MYP Years		
		TAMP Category			Past	Current	
MT AUBURN RD	2.2 MI S OF CH 4 (2000N RD) TO N OF NCL OF TAYLORVILLE Miles = 3.33	DESIGNED OVERLAY	\$1,800,000	CHRISTIAN	2	2025-2029	
Roadway Information		REHABILITATION - PAVEMENTS					
<u>Miles</u>	<u>AADT</u>	<u>Truck Pct</u>	<u>NHS</u>				
2.78	1,245	5.1	N				
0.55	1,550	5.2	N				
MT AUBURN RD	PAPER MILL BRANCH 3.2 MI N OF ILL 29 IN TAYLORVILLE	BRIDGE DECK OVERLAY	\$400,000	CHRISTIAN	2	2025-2029	
		PRESERVATION - BRIDGES					
OLD US 36	WALNUT CREEK 1 MI N OF WINCHESTER	BRIDGE REPLACEMENT	\$1,700,000	SCOTT	5	2024	
		RECONSTRUCTION - BRIDGES					
				Structure Information			
				<u>Str Number</u>	<u>AADT</u>	<u>Truck Pct</u>	<u>NHS</u>
				0860004	2,750	8	N
STEVENSON DR E LAKE SHORE DR DIRKSEN PKWY	STEVENSON DR: 0.1 MI E OF I-55 BUS (6TH ST) TO I-55; E LAKE SHORE DR: I-55 TO 0.3 MI E; DIRKSEN PKWY: STEVENSON DR TO 0.1 MI N (ALL IN SPRINGFIELD) Miles = 2.19	DESIGNED OVERLAY TRAF SIGNAL REPLACEMENT BIKEWAY SIDEWALKS ADA IMPROVEMENTS	\$7,800,000	SANGAMON	8	2025-2029	
Roadway Information		REHABILITATION - PAVEMENTS					
<u>Miles</u>	<u>AADT</u>	<u>Truck Pct</u>	<u>NHS</u>				
0.15	13,633	5.8	Y				
1.60	16,490	4.0	Y				
0.29	16,600	4.4	Y				
0.15	16,600	4.4	N				

**FY 2024-2029 Rebuild Illinois
Highway Improvement Program
District 6
State Highways**

Route / Street	Location	Improvements	Est. Cost	County	MYP Years	
		TAMP Category			Past	Current
SUDDUTH RD	W OF W OUTER RD 0.1 MI W OF I-55 TO E OF BRITTIN PLACE IN SHERMAN Miles = 0.32	VERTICAL REALIGNMENT	\$2,000,000	SANGAMON	1	2025-2029
		RECONSTRUCTION - PAVEMENTS				
VARIOUS	BRIDGE DECK SEALING AT VARIOUS INTERSTATE LOCATIONS	BRIDGE DECK SEALING	\$200,000	PIKE SCOTT	3	2024
		PRESERVATION - BRIDGES				
VARIOUS	BRIDGE DECK SEALING AT VARIOUS INTERSTATE LOCATIONS	BRIDGE DECK SEALING	\$75,000	ADAMS MORGAN	1	2025-2029
		PRESERVATION - BRIDGES				
VARIOUS	BRIDGE DECK SEALING AT VARIOUS NON-INTERSTATE LOCATIONS	BRIDGE DECK SEALING	\$125,000	CASS PIKE SCOTT	2	2024
		PRESERVATION - BRIDGES				
VARIOUS	BRIDGE DECK SEALING AT VARIOUS NON-INTERSTATE LOCATIONS	BRIDGE DECK SEALING	\$300,000	CASS ADAMS BROWN HANCOCK MASON MENARD MORGAN SCHUYLER	1	2025-2029
		PRESERVATION - BRIDGES				

**FY 2024-2029 Rebuild Illinois
Highway Improvement Program
District 6
State Highways**

Route / Street	Location	Improvements TAMP Category	Est. Cost	County	MYP Years	
					Past	Current
VARIOUS	BRIDGE DECK SEALING	BRIDGE DECK SEALING	\$500,000	DISTRICT-WIDE	1	2025-2029
		PRESERVATION - BRIDGES				
VARIOUS	CHANGE ORDER RESERVE	CHANGE ORDERS	\$1,864,000	DISTRICT-WIDE	1	2024
		MISCELLANEOUS IMPROVEMENTS				
VARIOUS	DESIGN SURVEYS	P.E. SURVEYS (PHASE I) P.E. SURVEYS (PHASE II)	\$250,000	DISTRICT-WIDE	1	2024
		MISCELLANEOUS IMPROVEMENTS				
VARIOUS	DISTRICT MISCELLANEOUS	MISCELLANEOUS PROJECTS	\$500,000	DISTRICT-WIDE	3	2024
		MISCELLANEOUS IMPROVEMENTS				
VARIOUS	DISTRICT MISCELLANEOUS	MISCELLANEOUS PROJECTS	\$1,000,000	DISTRICT-WIDE	2	2025-2029
		MISCELLANEOUS IMPROVEMENTS				

**FY 2024-2029 Rebuild Illinois
Highway Improvement Program
District 6
State Highways**

Route / Street	Location	Improvements	Est. Cost	County	MYP Years	
		TAMP Category			Past	Current
VARIOUS	HIGHWAY SAFETY IMPROVEMENT PROGRAM PROJECTS	SAFETY IMPROVEMENTS	\$3,907,000	DISTRICT-WIDE	6	2024
		SAFETY				
VARIOUS	HIGHWAY SAFETY IMPROVEMENT PROGRAM PROJECTS	SAFETY IMPROVEMENTS	\$21,159,000	DISTRICT-WIDE	5	2025-2029
		SAFETY				
VARIOUS	LAND ACQUISITION & DESIGN SURVEYS	P.E. (ROW) P.E. SURVEYS (ROW) P.E. SURVEYS (PHASE I) P.E. SURVEYS (PHASE II)	\$500,000	DISTRICT-WIDE	5	2025-2029
		MISCELLANEOUS IMPROVEMENTS				
VARIOUS	LAND ACQUISITION (PLATS & PLANS)	P.E. (ROW) P.E. SURVEYS (ROW)	\$250,000	DISTRICT-WIDE	5	2024
		MISCELLANEOUS IMPROVEMENTS				
VARIOUS	LOCAL ROADS CONSULTANTS	P.E. PROJECT MANAGERS	\$750,000	DISTRICT-WIDE	1	2024
		MISCELLANEOUS IMPROVEMENTS				

**FY 2024-2029 Rebuild Illinois
Highway Improvement Program
District 6
State Highways**

Route / Street	Location	Improvements	Est. Cost	County	MYP Years	
		TAMP Category			Past	Current
VARIOUS	MISCELLANEOUS LAND ACQUISITION	LAND ACQUISITION	\$1,000,000	DISTRICT-WIDE	5	2024
		MISCELLANEOUS IMPROVEMENTS				
VARIOUS	MISCELLANEOUS LAND ACQUISITION	LAND ACQUISITION	\$1,000,000	DISTRICT-WIDE	5	2025-2029
		MISCELLANEOUS IMPROVEMENTS				
VARIOUS	MISCELLANEOUS RAILROAD AGREEMENTS	RR FLAGGER RR ENGINEERING	\$1,560,000	DISTRICT-WIDE	3	2024
		MISCELLANEOUS IMPROVEMENTS				
VARIOUS	MISCELLANEOUS RAILROAD AGREEMENTS	RR FLAGGER RR ENGINEERING	\$624,000	DISTRICT-WIDE	2	2025-2029
		MISCELLANEOUS IMPROVEMENTS				
VARIOUS	ON-CALL ENGINEERING	CONSTRUCTION ENGINEERING	\$4,000,000	DISTRICT-WIDE	3	2025-2029
		MISCELLANEOUS IMPROVEMENTS				

**FY 2024-2029 Rebuild Illinois
Highway Improvement Program
District 6
State Highways**

Route / Street	Location	Improvements	Est. Cost	County	MYP Years	
		TAMP Category			Past	Current
VARIOUS	ON-CALL ENGINEERING <i>BRIDGE BUNDLING PROJECT</i>	P.E. (CONSULTANT PLANS)	\$800,000	DISTRICT-WIDE	2	2025-2029
		MISCELLANEOUS IMPROVEMENTS				
VARIOUS	ON-CALL ENGINEERING	PRELIMINARY ENGINEERING P.E. (CONSULTANT PLANS)	\$4,875,000	DISTRICT-WIDE	2	2024
		MISCELLANEOUS IMPROVEMENTS				
VARIOUS	ON-CALL ENGINEERING	PRELIMINARY ENGINEERING P.E. (CONSULTANT PLANS)	\$7,875,000	DISTRICT-WIDE	2	2025-2029
		MISCELLANEOUS IMPROVEMENTS				
VARIOUS	ON-CALL ENGINEERING (GEOTECHNICAL)	P.E. SOILS (PHASE I) P.E. SOILS (PHASE II)	\$500,000	DISTRICT-WIDE	2	2025-2029
		MISCELLANEOUS IMPROVEMENTS				
VARIOUS	PAVEMENT PRESERVATION	MISCELLANEOUS MICROSURFACING 1 PASS	\$26,000,000	DISTRICT-WIDE	4	2025-2029
		PRESERVATION - PAVEMENTS				

**FY 2024-2029 Rebuild Illinois
Highway Improvement Program
District 6
State Highways**

Route / Street	Location	Improvements TAMP Category	Est. Cost	County	MYP Years	
					Past	Current
VARIOUS	STRUCTURE PRESERVATION	MISCELLANEOUS PRESERVATION - BRIDGES	\$26,000,000	DISTRICT-WIDE	2	2025-2029
VARIOUS	UTILITY ADJUSTMENTS	UTILITY ADJUSTMENT MISCELLANEOUS IMPROVEMENTS	\$500,000	DISTRICT-WIDE	5	2024
VARIOUS	UTILITY ADJUSTMENTS	UTILITY ADJUSTMENT MISCELLANEOUS IMPROVEMENTS	\$1,000,000	DISTRICT-WIDE	5	2025-2029
W LAKE SHORE DR	S OF KENT DR TO N OF HAZEL DELL LN IN SPRINGFIELD Miles = 0.26	HORIZONTAL REALIGNMENT VERTICAL REALIGNMENT BIKEWAY RECONSTRUCTION - PAVEMENTS	\$1,800,000	SANGAMON	1	2025-2029
WARSAW SPUR	CEDAR GLEN CREEK 0.7 MI W OF ILL 96	BRIDGE REPLACEMENT RECONSTRUCTION - BRIDGES	\$1,800,000	HANCOCK	5	2024
				Structure Information		
				Str Number	AADT	Truck Pct NHS
				0340043	1,650	18 N

DISTRICT 6

FY 2024-2027

PROPOSED LOCAL PROJECTS

**FY 2024-2027 Rebuild Illinois
Highway Improvement Program
District 6
Local Highways**

Route / Street	Location	Improvements	Est. Cost	County	MYP Years	
		TAMP Category			Past	Current
2ND ST	AT DIEHL CREEK W OF CLOYD ST IN MORRISONVILLE	BRIDGE REPLACEMENT	\$325,000	CHRISTIAN	4	2025-2029
		RECONSTRUCTION - BRIDGES				
2ND ST	AT DIEHL CREEK W OF CLOYD ST IN MORRISONVILLE	CONSTRUCTION ENGINEERING	\$32,000	CHRISTIAN	4	2025-2029
		RECONSTRUCTION - BRIDGES				
4TH ST	AT SPILLING CREEK W OF SCHULER ST IN PONTOOSUC	BRIDGE REPLACEMENT	\$1,500,000	HANCOCK	4	2024
		RECONSTRUCTION - BRIDGES				
4TH ST	AT SPILLING CREEK W OF SCHULER ST IN PONTOOSUC	CONSTRUCTION ENGINEERING	\$40,000	HANCOCK	4	2024
		RECONSTRUCTION - BRIDGES				
5TH ST 1550TH ST	LINCOLN QUARRY RD TO I-55 Miles = 2.44	RECONSTRUCTION	\$2,750,000	LOGAN	5	2025-2029
		RECONSTRUCTION - PAVEMENTS				
5TH ST 1550TH ST	LINCOLN QUARRY RD TO I-55	CONSTRUCTION ENGINEERING	\$160,000	LOGAN	5	2025-2029
		RECONSTRUCTION - PAVEMENTS				

**FY 2024-2027 Rebuild Illinois
Highway Improvement Program
District 6
Local Highways**

Route / Street	Location	Improvements TAMP Category	Est. Cost	County	MYP Years	
					Past	Current
5TH ST	I-55 TO LINCOLN PKWY IN LINCOLN Miles = 1.56	RECONSTRUCTION BIKEWAY	\$5,002,000	LOGAN	7	2024
<p style="text-align: center;"><i>SAFETEA-LU TRANSPORTATION IMPROVEMENT PROJECT. STATE AND OR LOCAL MATCH REQUIRED. PROJECT REQUIRES ADDITIONAL STATE OR LOCAL FUNDS TO FULLY IMPLEMENT. THIS EARMARK WILL BE FUNDED SEPARATELY.</i></p>						
<div style="border: 1px solid black; padding: 2px; display: inline-block;">RECONSTRUCTION - PAVEMENTS</div>						
9TH ST	RIDGLEY AVE TO CARPENTER ST ALONG THE NS RR CORRIDOR IN SPRINGFIELD	BRIDGE (NEW)	\$30,200,000	SANGAMON	4	2024
<div style="border: 1px solid black; padding: 2px; display: inline-block;">INITIAL CONSTRUCTION - BRIDGES</div>						
1500TH AVE	AT LAKE FORK DITCH (FLOODPLAIN) 1.2 MI N OF SANGAMON CO LINE	P.E. (PHASE I) P.E. (PHASE II)	\$108,000	LOGAN	1	2024
<div style="border: 1px solid black; padding: 2px; display: inline-block;">RECONSTRUCTION - BRIDGES</div>						
1500TH AVE	AT LAKE FORK DITCH (FLOODPLAIN) 1.2 MI N OF SANGAMON CO LINE	BRIDGE REPLACEMENT	\$1,350,000	LOGAN	1	2025-2029
<div style="border: 1px solid black; padding: 2px; display: inline-block;">RECONSTRUCTION - BRIDGES</div>						
1500TH AVE	AT LAKE FORK DITCH (FLOODPLAIN) 1.2 MI N OF SANGAMON CO LINE	CONSTRUCTION ENGINEERING	\$86,000	LOGAN	1	2025-2029
<div style="border: 1px solid black; padding: 2px; display: inline-block;">RECONSTRUCTION - BRIDGES</div>						

**FY 2024-2027 Rebuild Illinois
Highway Improvement Program
District 6
Local Highways**

Route / Street	Location	Improvements	Est. Cost	County	MYP Years	
		TAMP Category			Past	Current
1900 E RD	AT BIG MEADOW DITCH 2.5 MI S OF CARTHAGE	BRIDGE REPLACEMENT	\$750,000	HANCOCK	1	2025-2029
		RECONSTRUCTION - BRIDGES				
1900 E RD	AT BIG MEADOW DITCH 2.5 MI S OF CARTHAGE	CONSTRUCTION ENGINEERING	\$50,000	HANCOCK	1	2025-2029
		RECONSTRUCTION - BRIDGES				
2200TH ST	AT PRAIRIE CREEK 0.2 MI W OF 100TH AVE	P.E. (PHASE I) P.E. (PHASE II)	\$48,000	LOGAN	1	2024
		REHABILITATION - BRIDGES				
2200TH ST	AT PRAIRIE CREEK 0.2 MI W OF 100TH AVE	BRIDGE NEW DECK	\$675,000	LOGAN	1	2025-2029
		REHABILITATION - BRIDGES				
2200TH ST	AT PRAIRIE CREEK 0.2 MI W OF 100TH AVE	CONSTRUCTION ENGINEERING	\$38,000	LOGAN	1	2025-2029
		REHABILITATION - BRIDGES				
2850 N RD	AT MOSQUITO CREEK 3 MI E OF MT AUBURN	BRIDGE REPLACEMENT	\$850,000	CHRISTIAN	13	2025-2029
		RECONSTRUCTION - BRIDGES				

**FY 2024-2027 Rebuild Illinois
Highway Improvement Program
District 6
Local Highways**

Route / Street	Location	Improvements	Est. Cost	County	MYP Years	
		TAMP Category			Past	Current
2850 N RD	AT MOSQUITO CREEK 3 MI E OF MT AUBURN	CONSTRUCTION ENGINEERING	\$40,000	CHRISTIAN	13	2025-2029
		RECONSTRUCTION - BRIDGES				
BENLD RD	AT BEAR CREEK W OF EAGARVILLE	P.E. (PHASE I) P.E. (PHASE II)	\$40,000	MACOUPIN	1	2024
		PRESERVATION - BRIDGES				
BENLD RD	AT BEAR CREEK W OF EAGARVILLE	SCOUR MITIGATION	\$500,000	MACOUPIN	1	2025-2029
		PRESERVATION - BRIDGES				
BENLD RD	AT BEAR CREEK W OF EAGARVILLE	CONSTRUCTION ENGINEERING	\$40,000	MACOUPIN	1	2025-2029
		PRESERVATION - BRIDGES				
BUFFALO HART RD	AT DITCH 0.1 MI S OF ILL 54	CULVERT REPLACEMENT	\$275,000	SANGAMON	3	2025-2029
		RECONSTRUCTION - BRIDGES				
BURNSIDE - DURHAM RD 2100E RD	AT DEER CREEK 0.5 MI N OF BURNSIDE	BRIDGE REPLACEMENT	\$750,000	HANCOCK	1	2024
		RECONSTRUCTION - BRIDGES				

**FY 2024-2027 Rebuild Illinois
Highway Improvement Program
District 6
Local Highways**

Route / Street	Location	Improvements	Est. Cost	County	MYP Years	
		TAMP Category			Past	Current
BURNSIDE - DURHAM RD 2100E RD	AT DEER CREEK 0.5 MI N OF BURNSIDE	CONSTRUCTION ENGINEERING	\$36,000	HANCOCK	1	2024
		RECONSTRUCTION - BRIDGES				
CARLINVILLE CUTOFF RD	AT E FORK OTTER CREEK 3 MI NW OF NILWOOD	BRIDGE REPLACEMENT	\$1,500,000	MACOUPIN	4	2024
		RECONSTRUCTION - BRIDGES				
CASCADE RD	AT S FORK SANGAMON RIVER N OF CASCADE	BRIDGE REPLACEMENT	\$2,863,000	SANGAMON	1	2024
		RECONSTRUCTION - BRIDGES				
CH 2 CH 8 PEA RIDGE RD SCOTTS MILL RD	CH 2 / PEA RIDGE RD: US 24 TO ILL 99; CH 8 / SCOTTS MILL RD: ILL 99 TO BROWN-SCHUYLER CO LINE Miles = 14.94	CHIP SEAL-A1	\$369,000	BROWN	1	2025-2029
		PRESERVATION - PAVEMENTS				
CH 2 ATHENS BLKTP RD	CANTRALL RD TO KENT ST Miles = 1.75	RECONSTRUCTION	\$1,030,000	MENARD	2	2024
		RECONSTRUCTION - PAVEMENTS				

**FY 2024-2027 Rebuild Illinois
Highway Improvement Program
District 6
Local Highways**

Route / Street	Location	Improvements TAMP Category	Est. Cost	County	MYP Years	
					Past	Current
CH 2 ATHENS BLKTP RD	CANTRALL RD TO KENT ST	CONSTRUCTION ENGINEERING RECONSTRUCTION - PAVEMENTS	\$160,000	MENARD	2	2024
CH 3 CH 3A RIPLEY / VERSAILLES RD	1215 E ST TO 825 N AVE Miles = 3.13	CHIP SEAL-A1 PRESERVATION - PAVEMENTS	\$105,000	BROWN	1	2025-2029
CH 4 FOREST CITY BLKTP	SCL OF FOREST CITY TO US 136 Miles = 4.32	CAPE SEAL PRESERVATION - PAVEMENTS	\$340,000	MASON	6	2025-2029
CH 4 NEWMANSVILLE RD	AT COX CREEK 1.5 MI SW OF NEWMANSVILLE	BRIDGE REPLACEMENT RECONSTRUCTION - BRIDGES	\$1,000,000	CASS	6	2024
CH 4 NEWMANSVILLE RD	AT COX CREEK 1.5 MI SW OF NEWMANSVILLE	CONSTRUCTION ENGINEERING RECONSTRUCTION - BRIDGES	\$40,000	CASS	6	2024

**FY 2024-2027 Rebuild Illinois
Highway Improvement Program
District 6
Local Highways**

Route / Street	Location	Improvements	Est. Cost	County	MYP Years	
		TAMP Category			Past	Current
CH 5 EDINBURG - KINCAID RD	AT S FORK SANGAMON RIVER 2.3 MI N OF BULPITT	BRIDGE REPLACEMENT	\$700,000	CHRISTIAN	16	2025-2029
		RECONSTRUCTION - BRIDGES				
CH 6	ADAMS CO LINE TO PIKE CO LINE Miles = 12.84	CHIP SEAL-A1	\$320,000	BROWN	4	2024
		PRESERVATION - PAVEMENTS				
CH 8 ARENZVILLE RD	AT CLEAR CREEK 3 MI SE OF BEARDSTOWN	BRIDGE REPLACEMENT	\$1,000,000	CASS	6	2025-2029
		RECONSTRUCTION - BRIDGES				
CH 8 ARENZVILLE RD	AT CLEAR CREEK 3 MI SE OF BEARDSTOWN	CONSTRUCTION ENGINEERING	\$48,000	CASS	6	2025-2029
		RECONSTRUCTION - BRIDGES				
CH 9 CH 6 BAYLIS - FISHHOOK RD	CH 9: ADAMS CO LINE TO CH 6; CH 6 / BAYLIS - FISHHOOK RD: ILL 104 TO BAYLIS SCL (CH 2)	COLD IN-PLACE RECYCLING	\$2,250,000	PIKE ADAMS	3	2025-2029
		REHABILITATION - PAVEMENTS				

**FY 2024-2027 Rebuild Illinois
Highway Improvement Program
District 6
Local Highways**

Route / Street	Location	Improvements	Est. Cost	County	MYP Years	
		TAMP Category			Past	Current
CH 9 BUCKHORN RD	0.2 MI S OF 800 N RD TO CH 6 Miles = 2.77	CHIP SEAL-A3	\$487,000	BROWN	3	2025-2029
		PRESERVATION - PAVEMENTS				
CH 9 BUCKHORN RD	0.2 MI S OF 800 N RD TO CH 6	CONSTRUCTION ENGINEERING	\$39,000	BROWN	3	2025-2029
		PRESERVATION - PAVEMENTS				
CH 10 SWEETWATER AVE	ILL 29 TO ENGEL ST Miles = 3.06	DESIGNED OVERLAY	\$2,000,000	MENARD	3	2025-2029
		REHABILITATION - PAVEMENTS				
CH 10 SWEETWATER AVE	ILL 29 TO ENGEL ST	CONSTRUCTION ENGINEERING	\$80,000	MENARD	3	2025-2029
		REHABILITATION - PAVEMENTS				
CH 10 KENNEDY RD	I-55 TO OLD ROUTE 66 Miles = 0.58	DESIGNED OVERLAY	\$150,000	LOGAN	2	2025-2029
		REHABILITATION - PAVEMENTS				
CH 10 KENNEDY RD	I-55 TO OLD ROUTE 66	CONSTRUCTION ENGINEERING	\$10,000	LOGAN	2	2025-2029
		REHABILITATION - PAVEMENTS				

**FY 2024-2027 Rebuild Illinois
Highway Improvement Program
District 6
Local Highways**

Route / Street	Location	Improvements	Est. Cost	County	MYP Years	
		TAMP Category			Past	Current
CH 10 CHAPEL RD	E TAYLOR ST IN ELKHART TO 800TH AVE (TR 92) Miles = 2.00	DESIGNED OVERLAY	\$750,000	LOGAN	2	2025-2029
		REHABILITATION - PAVEMENTS				
CH 10 CHAPEL RD	E TAYLOR ST IN ELKHART TO 800TH AVE (TR 92)	CONSTRUCTION ENGINEERING	\$48,000	LOGAN	2	2025-2029
		REHABILITATION - PAVEMENTS				
CH 11 E 2300TH ST	ILL 61/94 TO N 2400TH AVE Miles = 2.01	DESIGNED OVERLAY	\$500,000	ADAMS	5	2025-2029
		REHABILITATION - PAVEMENTS				
CH 11 RICHIE RD	AT MASSA CREEK S OF 2700 N RD	BRIDGE REPLACEMENT	\$1,692,000	MACOUPIN	2	2025-2029
	<i>ILLINOIS SPECIAL BRIDGE PROGRAM LOCAL PROJECT; CONTINGENT UPON LOCAL AGENCY PROVIDING MATCHING FUNDS.</i>					
		RECONSTRUCTION - BRIDGES				
CH 11 RICHIE RD	AT MASSA CREEK S OF 2700 N RD	CONSTRUCTION ENGINEERING	\$72,000	MACOUPIN	2	2025-2029
	<i>ILLINOIS SPECIAL BRIDGE PROGRAM LOCAL PROJECT; CONTINGENT UPON LOCAL AGENCY PROVIDING MATCHING FUNDS.</i>					
		RECONSTRUCTION - BRIDGES				

**FY 2024-2027 Rebuild Illinois
Highway Improvement Program
District 6
Local Highways**

Route / Street	Location	Improvements	Est. Cost	County	MYP Years	
		TAMP Category			Past	Current
CH 11 WALSHVILLE TRAIL	SW OF MIDDLE FORK SHOAL CREEK BRIDGE TO 0.2 MI NE OF CARLS LN Miles = 0.52 <i>ILLINOIS SPECIAL BRIDGE PROGRAM LOCAL PROJECT; CONTINGENT UPON LOCAL AGENCY PROVIDING MATCHING FUNDS.</i>	BRIDGE REPLACEMENT RECONSTRUCTION	\$3,600,000	MONTGOMERY	13	2024
		RECONSTRUCTION - BRIDGES				
CH 11 CARDINAL HILL RD	E 1800TH N RD TO ILL 104 Miles = 1.55	STANDARD OVERLAY	\$900,000	CHRISTIAN	5	2024
		REHABILITATION - PAVEMENTS				
CH 12 EMMERSON AIRLINE RD	QUARTON RD TO CARLINVILLE CUTOFF RD Miles = 3.04	RECONSTRUCTION	\$2,500,000	MACOUPIN	3	2025-2029
		RECONSTRUCTION - PAVEMENTS				
CH 12 EMMERSON AIRLINE RD	QUARTON RD TO CARLINVILLE CUTOFF RD	CONSTRUCTION ENGINEERING	\$250,000	MACOUPIN	3	2025-2029
		RECONSTRUCTION - PAVEMENTS				
CH 13 ATTERBERRY ST	ILL 97 TO NEWMANSVILLE RD Miles = 3.49	DESIGNED OVERLAY	\$500,000	MENARD	5	2025-2029
		REHABILITATION - PAVEMENTS				

**FY 2024-2027 Rebuild Illinois
Highway Improvement Program
District 6
Local Highways**

Route / Street	Location	Improvements	Est. Cost	County	MYP Years	
		TAMP Category			Past	Current
CH 14	CH 2 TO NCL OF DETROIT Miles = 7.08	STANDARD OVERLAY	\$1,850,000	PIKE	4	2025-2029
		REHABILITATION - PAVEMENTS				
CH 14 POST ST	SCL OF ATHENS TO DIGIOVANNA AVE Miles = 2.00	DESIGNED OVERLAY	\$320,000	MENARD	5	2025-2029
		REHABILITATION - PAVEMENTS				
CH 15 N36TH ST	WISMAN LN TO QUINCY NCL Miles = 0.51	RECONSTRUCTION	\$850,000	ADAMS	1	2025-2029
		RECONSTRUCTION - PAVEMENTS				
CH 15 FISH HATCHERY RD	0.1 MI E OF TR 106 TO E MANITO RD Miles = 8.68	CAPE SEAL	\$660,000	MASON	2	2025-2029
		PRESERVATION - PAVEMENTS				
CH 15 MIDDLETOWN RD	ILL 10 TO 5TH ST Miles = 6.14	DESIGNED OVERLAY	\$2,500,000	LOGAN	6	2024
		REHABILITATION - PAVEMENTS				
CH 15 MIDDLETOWN RD	ILL 10 TO 5TH ST	CONSTRUCTION ENGINEERING	\$160,000	LOGAN	6	2024
		REHABILITATION - PAVEMENTS				

**FY 2024-2027 Rebuild Illinois
Highway Improvement Program
District 6
Local Highways**

Route / Street	Location	Improvements	Est. Cost	County	MYP Years	
		TAMP Category			Past	Current
CH 16 WALSHVILLE RD	MT. OLIVE ECL TO MONTGOMERY CO LINE Miles = 1.06	RECONSTRUCTION	\$1,000,000	MACOUPIN	3	2024
		RECONSTRUCTION - PAVEMENTS				
CH 16 WALSHVILLE RD	MT. OLIVE ECL TO MONTGOMERY CO LINE	CONSTRUCTION ENGINEERING	\$80,000	MACOUPIN	3	2024
		RECONSTRUCTION - PAVEMENTS				
CH 17 BRADFORDTON RD	WASHINGTON ST TO OLD JACKSONVILLE RD Miles = 1.01	RECONSTRUCTION	\$3,118,000	SANGAMON	12	2025-2029
		RECONSTRUCTION - PAVEMENTS				
CH 17 BRADFORDTON RD	WASHINGTON ST TO OLD JACKSONVILLE RD Miles = 0.01	ADDITIONAL LANES	\$1,882,000	SANGAMON	5	2025-2029
		INITIAL CONSTRUCTION - PAVEMENTS				
CH 20 CENTER ST	ILL 101 TO 150 N RD S OF AUGUSTA Miles = 1.02	DESIGNED OVERLAY	\$200,000	HANCOCK	10	2025-2029
		REHABILITATION - PAVEMENTS				
CH 20 CENTER ST	ILL 101 TO 150 N RD S OF AUGUSTA	CONSTRUCTION ENGINEERING	\$20,000	HANCOCK	8	2025-2029
		REHABILITATION - PAVEMENTS				

**FY 2024-2027 Rebuild Illinois
Highway Improvement Program
District 6
Local Highways**

Route / Street	Location	Improvements	Est. Cost	County	MYP Years	
		TAMP Category			Past	Current
CH 20 MANITO RD	1950 E RD TO 2450 E RD Miles = 4.96	CAPE SEAL	\$435,000	MASON	4	2025-2029
		PRESERVATION - PAVEMENTS				
CH 20 MANITO RD	2450 E RD TO WCL OF FOREST CITY Miles = 3.69	COLD IN-PLACE RECYCLING CAPE SEAL	\$285,000	MASON	3	2025-2029
		REHABILITATION - PAVEMENTS				
CH 20 2550TH ST	AT SUGAR CREEK 2 MI E OF UNION	BRIDGE REPLACEMENT	\$1,200,000	LOGAN	4	2024
		RECONSTRUCTION - BRIDGES				
CH 20 2550TH ST	AT SUGAR CREEK 2 MI E OF UNION	CONSTRUCTION ENGINEERING	\$67,000	LOGAN	4	2024
		RECONSTRUCTION - BRIDGES				
CH 22 MT AUBURN RD	SANGAMON CO LINE TO W ARCH ST (CH 19) Miles = 2.86	STANDARD OVERLAY	\$1,200,000	CHRISTIAN	5	2025-2029
		REHABILITATION - PAVEMENTS				
CH 23 N EDINBURG RD	CH 2 (ROBY RD) TO S OF TR 57 (E 2400N RD) Miles = 2.80	RECONSTRUCTION	\$1,100,000	CHRISTIAN	15	2025-2029
		RECONSTRUCTION - PAVEMENTS				

**FY 2024-2027 Rebuild Illinois
Highway Improvement Program
District 6
Local Highways**

Route / Street	Location	Improvements	Est. Cost	County	MYP Years	
		TAMP Category			Past	Current
CH 28 WAYNESVILLE RD	AT KICKAPOO CREEK 1.2 MI W OF DEWITT CO LINE	BRIDGE REPLACEMENT	\$2,500,000	LOGAN	3	2025-2029
		RECONSTRUCTION - BRIDGES				
CH 28 WAYNESVILLE RD	AT KICKAPOO CREEK 1.2 MI W OF DEWITT CO LINE	CONSTRUCTION ENGINEERING	\$80,000	LOGAN	3	2025-2029
		RECONSTRUCTION - BRIDGES				
CH 28 BLACK DIAMOND RD	AT HORSE CREEK 1 MI S OF PAWNEE & AT HORSE CREEK 2 MI S OF PAWNEE	BRIDGE REPLACEMENT	\$1,920,000	SANGAMON	4	2025-2029
		RECONSTRUCTION - BRIDGES				
CH 34 HAGAMAN RD	AT SOLOMON CREEK 1.8 MI E OF HILLCREST RD	BRIDGE REPLACEMENT	\$1,600,000	MACOUPIN	1	2025-2029
		RECONSTRUCTION - BRIDGES				
CH 34 HAGAMAN RD	AT SOLOMON CREEK 1.8 MI E OF HILLCREST RD	CONSTRUCTION ENGINEERING	\$128,000	MACOUPIN	1	2025-2029
		RECONSTRUCTION - BRIDGES				
CH 37 48TH ST	COLUMBUS RD TO BROADWAY ST Miles = 0.67	STANDARD OVERLAY	\$500,000	ADAMS	5	2025-2029
		REHABILITATION - PAVEMENTS				

**FY 2024-2027 Rebuild Illinois
Highway Improvement Program
District 6
Local Highways**

Route / Street	Location	Improvements	Est. Cost	County	MYP Years	
		TAMP Category			Past	Current
CH 37 NINE MILE RD	AT SUGAR CREEK 3.8 MI W OF VIRDEN	CULVERT REPLACEMENT	\$650,000	MACOUPIN	16	2025-2029
		RECONSTRUCTION - BRIDGES				
CH 37 NINE MILE RD	AT SUGAR CREEK 3.8 MI W OF VIRDEN	CONSTRUCTION ENGINEERING	\$42,000	MACOUPIN	9	2025-2029
		RECONSTRUCTION - BRIDGES				
CH 37 CARDINAL HILL RD	1.2 MI S OF ILL 29 TO 0.3 MI N OF ST HILAIRE RD & NEW CITY RD TO CHRISTIAN CO LINE Miles = 4.00	COLD IN-PLACE RECYCLING CAPE SEAL	\$2,400,000	SANGAMON	11	2024
		REHABILITATION - PAVEMENTS				
CH 37 CARDINAL HILL RD	AT S FORK SANGAMON RIVER 1.5 MI N OF NEW CITY <i>ILLINOIS SPECIAL BRIDGE PROGRAM LOCAL PROJECT; CONTINGENT UPON LOCAL AGENCY PROVIDING MATCHING FUNDS.</i>	BRIDGE REPLACEMENT	\$2,620,000	SANGAMON	7	2024
		RECONSTRUCTION - BRIDGES				
CH 40 FOSTERBURG RD	BRIGHTON-BUNKER HILL RD TO MADISON CO LINE Miles = 3.62	RECONSTRUCTION	\$3,000,000	MACOUPIN	3	2024
		RECONSTRUCTION - PAVEMENTS				
CH 40 FOSTERBURG RD	BRIGHTON-BUNKER HILL RD TO MADISON CO LINE	CONSTRUCTION ENGINEERING	\$300,000	MACOUPIN	3	2024
		RECONSTRUCTION - PAVEMENTS				

**FY 2024-2027 Rebuild Illinois
Highway Improvement Program
District 6
Local Highways**

Route / Street	Location	Improvements	Est. Cost	County	MYP Years	
		TAMP Category			Past	Current
CH 48 KELLERVILLE BLKTP N 1200TH AVE	E 2200TH ST TO E 2385TH ST	COLD IN-PLACE RECYCLING	\$1,000,000	ADAMS	3	2025-2029
		REHABILITATION - PAVEMENTS				
CH 59 BROWNING RD	AT SPRING CREEK 0.5 MI SE OF ILL 4	BRIDGE REPLACEMENT	\$1,500,000	SANGAMON	9	2025-2029
		RECONSTRUCTION - BRIDGES				
CH 123 (FORMER ILL 123)	CASS CO LINE TO OLD US 36 Miles = 10.61	STANDARD OVERLAY	\$3,700,000	MORGAN	4	2024
		REHABILITATION - PAVEMENTS				
CHANDLERVILLE RD	N BLUFF SPRINGS RD TO HICKORY RD Miles = 4.94	DESIGNED OVERLAY	\$700,000	CASS	17	2025-2029
		REHABILITATION - PAVEMENTS				
CHANDLERVILLE RD	N BLUFF SPRINGS RD TO HICKORY RD	CONSTRUCTION ENGINEERING	\$60,000	CASS	8	2025-2029
		REHABILITATION - PAVEMENTS				
CHANDLERVILLE RD	HICKORY RD TO ILL 78 Miles = 4.42	DESIGNED OVERLAY	\$730,000	CASS	17	2025-2029
		REHABILITATION - PAVEMENTS				

**FY 2024-2027 Rebuild Illinois
Highway Improvement Program
District 6
Local Highways**

Route / Street	Location	Improvements	Est. Cost	County	MYP Years	
		TAMP Category			Past	Current
CHANDLERVILLE RD	HICKORY RD TO ILL 78	CONSTRUCTION ENGINEERING	\$60,000	CASS	8	2025-2029
		REHABILITATION - PAVEMENTS				
COCKRELL LN	AT UNION PACIFIC RR 0.3 MI S OF I-72 IN SPRINGFIELD	BRIDGE REPLACEMENT	\$1,714,000	SANGAMON	11	2025-2029
		<i>TEA-21 HIGH PRIORITY PROJECT: LOCAL PARTICIPATION REQUIRED</i>				
		RECONSTRUCTION - BRIDGES				
E 1025 N RD	AT BRUSH CREEK 2 MI S OF TAYLORVILLE	BRIDGE REPLACEMENT	\$600,000	CHRISTIAN	14	2025-2029
		RECONSTRUCTION - BRIDGES				
E 1025 N RD	AT BRUSH CREEK 2 MI S OF TAYLORVILLE	CONSTRUCTION ENGINEERING	\$32,000	CHRISTIAN	12	2025-2029
		RECONSTRUCTION - BRIDGES				
E 450 N RD	AT LAKE FORK 2 MI NW OF PANA	BRIDGE REPLACEMENT	\$500,000	CHRISTIAN	5	2024
		RECONSTRUCTION - BRIDGES				

**FY 2024-2027 Rebuild Illinois
Highway Improvement Program
District 6
Local Highways**

Route / Street	Location	Improvements	Est. Cost	County	MYP Years	
		TAMP Category			Past	Current
EXETER RD	CHAPIN RD TO PHILLIPS FERRY RD Miles = 1.44	STANDARD OVERLAY	\$600,000	SCOTT	2	2025-2029
		REHABILITATION - PAVEMENTS				
FERDON ST	PALMER TRAIL TO E COLUMBIA BLVD IN LITCHFIELD	MISCELLANEOUS	\$730,000	MONTGOMERY	1	2024
		MISCELLANEOUS IMPROVEMENTS				
FOUNTAIN GREEN RD	AT LA HARPE CREEK 5.3 MI S OF LA HARPE	BRIDGE REPLACEMENT	\$1,500,000	HANCOCK	1	2025-2029
		RECONSTRUCTION - BRIDGES				
FOUNTAIN GREEN RD	AT LA HARPE CREEK 5.3 MI S OF LA HARPE	CONSTRUCTION ENGINEERING	\$40,000	HANCOCK	1	2025-2029
		RECONSTRUCTION - BRIDGES				
HALL RD	AT LITTLE INDIAN CREEK 2 MI SW OF PHILADELPHIA	BRIDGE REPLACEMENT	\$600,000	CASS	4	2024
		RECONSTRUCTION - BRIDGES				
HALL RD	AT LITTLE INDIAN CREEK 2 MI SW OF PHILADELPHIA	CONSTRUCTION ENGINEERING	\$32,000	CASS	4	2024
		RECONSTRUCTION - BRIDGES				

**FY 2024-2027 Rebuild Illinois
Highway Improvement Program
District 6
Local Highways**

Route / Street	Location	Improvements	Est. Cost	County	MYP Years	
		TAMP Category			Past	Current
HAMPSHIRE ST	N 8TH ST TO N 10TH ST IN QUINCY Miles = 0.18	STANDARD OVERLAY PATCHING SIDEWALKS	\$500,000	ADAMS	7	2024
		REHABILITATION - PAVEMENTS				
KOKE MILL RD	WASHINGTON ST TO OLD JACKSONVILLE RD IN SPRINGFIELD	LAND ACQUISITION	\$500,000	SANGAMON	1	2024
		RECONSTRUCTION - PAVEMENTS				
KOKE MILL RD	WASHINGTON ST TO OLD JACKSONVILLE RD IN SPRINGFIELD Miles = 0.98	RECONSTRUCTION	\$625,000	SANGAMON	5	2025-2029
		RECONSTRUCTION - PAVEMENTS				
MCQUEEN RD	AT SPRING CREEK 4 MI E OF BERLIN	BRIDGE REPLACEMENT	\$660,000	SANGAMON	4	2025-2029
		RECONSTRUCTION - BRIDGES				
MIDDLE RD	AT SHUHART CREEK DIVERSION DITCH 0.1 MI W OF ZIEGLER RD IN WARSAW	BRIDGE REPLACEMENT	\$750,000	HANCOCK	2	2025-2029
		RECONSTRUCTION - BRIDGES				
MIDDLE RD	AT SHUHART CREEK DIVERSION DITCH 0.1 MI W OF ZIEGLER RD IN WARSAW	CONSTRUCTION ENGINEERING	\$50,000	HANCOCK	2	2025-2029
		RECONSTRUCTION - BRIDGES				

**FY 2024-2027 Rebuild Illinois
Highway Improvement Program
District 6
Local Highways**

Route / Street	Location	Improvements	Est. Cost	County	MYP Years	
		TAMP Category			Past	Current
MIDDLETOWN BLKTP	ILL 29 TO LOGAN CO LINE Miles = 7.47	STANDARD OVERLAY	\$1,200,000	MENARD	9	2025-2029
		REHABILITATION - PAVEMENTS				
N 24TH AVE	AT BEAR CREEK 2.5 MI E OF HARVEL	BRIDGE REPLACEMENT	\$310,000	CHRISTIAN MONTGOMERY	24	2025-2029
		RECONSTRUCTION - BRIDGES				
N 24TH AVE	AT BEAR CREEK 2.5 MI E OF HARVEL	CONSTRUCTION ENGINEERING	\$32,000	CHRISTIAN MONTGOMERY	13	2025-2029
		RECONSTRUCTION - BRIDGES				
N 2500 E RD	AT CORBETT BRANCH 1.5 MI NE OF PANA	BRIDGE REPLACEMENT	\$250,000	CHRISTIAN	3	2024
		RECONSTRUCTION - BRIDGES				
N 700 E RD	AT ACHENBACH BRANCH 3.5 MI N OF PALMER	BRIDGE REPLACEMENT	\$260,000	CHRISTIAN	17	2025-2029
		RECONSTRUCTION - BRIDGES				
N 700 E RD	AT ACHENBACH BRANCH 3.5 MI N OF PALMER	CONSTRUCTION ENGINEERING	\$32,000	CHRISTIAN	13	2025-2029
		RECONSTRUCTION - BRIDGES				

**FY 2024-2027 Rebuild Illinois
Highway Improvement Program
District 6
Local Highways**

Route / Street	Location	Improvements	Est. Cost	County	MYP Years	
		TAMP Category			Past	Current
OAK CREST RD	AT SANGAMON RIVER 0.1 MI E OF I-72	BRIDGE REPLACEMENT	\$3,013,000	SANGAMON	12	2024
<i>ILLINOIS SPECIAL BRIDGE PROGRAM LOCAL PROJECT; CONTINGENT UPON LOCAL AGENCY PROVIDING MATCHING FUNDS.</i>						
RECONSTRUCTION - BRIDGES						
OLD JACKSONVILLE RD BRADFORDTON RD	OLD JACKSONVILLE RD: E OF MCKIBBIN LN TO 0.2 MI E OF BRADFORDTON RD; BRADFORDTON RD: N OF OLD JACKSONVILLE RD TO 0.1 MI S OF OLD JACKSONVILLE RD Miles = 0.65	ADDITIONAL LANES	\$2,900,000	SANGAMON	14	2025-2029
INITIAL CONSTRUCTION - PAVEMENTS						
PATTERSON RD	AT LITTLE SANDY CREEK 1 MI S OF GLASGOW	BRIDGE REPLACEMENT	\$975,000	SCOTT	2	2025-2029
RECONSTRUCTION - BRIDGES						
S 18TH ST	STATE ST TO HARRISON ST IN QUINCY Miles = 0.89	STANDARD OVERLAY	\$1,000,000	ADAMS	2	2025-2029
REHABILITATION - PAVEMENTS						
SEWARD ST	AT DITCH 0.1 MI W OF ICE PLANT RD IN HILLSBORO	P.E. (PHASE I) P.E. (PHASE II)	\$115,000	MONTGOMERY	1	2024
<i>ILLINOIS SPECIAL BRIDGE PROGRAM LOCAL PROJECT; CONTINGENT UPON LOCAL AGENCY PROVIDING MATCHING FUNDS.</i>						
RECONSTRUCTION - BRIDGES						

**FY 2024-2027 Rebuild Illinois
Highway Improvement Program
District 6
Local Highways**

Route / Street	Location	Improvements	Est. Cost	County	MYP Years	
		TAMP Category			Past	Current
SEWARD ST	AT DITCH 0.1 MI W OF ICE PLANT RD IN HILLSBORO	BRIDGE REPLACEMENT	\$1,025,000	MONTGOMERY	4	2025-2029
<i>ILLINOIS SPECIAL BRIDGE PROGRAM LOCAL PROJECT; CONTINGENT UPON LOCAL AGENCY PROVIDING MATCHING FUNDS.</i>						
RECONSTRUCTION - BRIDGES						
SEWARD ST	AT DITCH 0.1 MI W OF ICE PLANT RD IN HILLSBORO	CONSTRUCTION ENGINEERING	\$64,000	MONTGOMERY	4	2025-2029
<i>ILLINOIS SPECIAL BRIDGE PROGRAM LOCAL PROJECT; CONTINGENT UPON LOCAL AGENCY PROVIDING MATCHING FUNDS.</i>						
RECONSTRUCTION - BRIDGES						
TR 6 E 0 ST	AT BAPTIST CREEK 3.5 MI NE OF FOUNTAIN GREEN	BRIDGE REPLACEMENT	\$160,000	HANCOCK	3	2025-2029
RECONSTRUCTION - BRIDGES						
TR 350 E 2050TH ST	AT MCCRANEY CREEK 4 MI E OF PLAINVILLE	BRIDGE REPLACEMENT	\$1,200,000	ADAMS	6	2024
RECONSTRUCTION - BRIDGES						
TURTLE LAKE RD	AT S QUINCY DITCH W OF ILL 57	BRIDGE SUPERSTRUCTURE REPLACE	\$350,000	ADAMS	1	2025-2029
MISCELLANEOUS IMPROVEMENTS						

**FY 2024-2027 Rebuild Illinois
Highway Improvement Program
District 6
Local Highways**

Route / Street	Location	Improvements	Est. Cost	County	MYP Years	
		TAMP Category			Past	Current
VANDALIA RD	LINCOLN AVE TO S DIAMOND ST IN JACKSONVILLE Miles = 0.49	RECONSTRUCTION	\$275,000	MORGAN	11	2025-2029
		RECONSTRUCTION - PAVEMENTS				
VARIOUS	VARIOUS LOCATIONS IN HANCOCK CO	P.E. (BRIDGE INSPECTION)	\$120,000	HANCOCK	1	2024
		MISCELLANEOUS IMPROVEMENTS				
VARIOUS	VARIOUS LOCATIONS IN HANCOCK CO	CHIP SEAL-A1	\$500,000	HANCOCK	1	2024
		PRESERVATION - PAVEMENTS				
VARIOUS	VARIOUS LOCATIONS IN HANCOCK CO	CHIP SEAL-A1	\$500,000	HANCOCK	1	2025-2029
		PRESERVATION - PAVEMENTS				
W DIVERNON RD	AT SUGAR CREEK 1 MI E OF ILL 4	BRIDGE REPLACEMENT	\$1,100,000	SANGAMON	1	2024
		RECONSTRUCTION - BRIDGES				
W FAIRGROUNDS AVE	S OAK ST TO ILL 127 IN HILLSBORO	P.E. (PHASE I) P.E. (PHASE II)	\$72,000	MONTGOMERY	1	2024
		RECONSTRUCTION - PAVEMENTS				

**FY 2024-2027 Rebuild Illinois
Highway Improvement Program
District 6
Local Highways**

Route / Street	Location	Improvements	Est. Cost	County	MYP Years	
		TAMP Category			Past	Current
W FAIRGROUNDS AVE	S OAK ST TO ILL 127 IN HILLSBORO Miles = 0.21	RECONSTRUCTION	\$1,250,000	MONTGOMERY	1	2025-2029
		RECONSTRUCTION - PAVEMENTS				
W FAIRGROUNDS AVE	S OAK ST TO ILL 127 IN HILLSBORO	CONSTRUCTION ENGINEERING	\$50,000	MONTGOMERY	1	2025-2029
		RECONSTRUCTION - PAVEMENTS				
W NICHOLAS ST	CHILES ST TO N OAK ST IN CARLINVILLE	P.E. (PHASE I) P.E. (PHASE II)	\$106,000	MACOUPIN	4	2025-2029
		REHABILITATION - PAVEMENTS				
W NICHOLAS ST	CHILES ST TO N OAK ST IN CARLINVILLE Miles = 0.19	DESIGNED OVERLAY WIDENING EXISTING PAVEMENT DRAINAGE	\$326,000	MACOUPIN	2	2025-2029
		REHABILITATION - PAVEMENTS				
W NICHOLAS ST	CHILES ST TO N OAK ST IN CARLINVILLE	CONSTRUCTION ENGINEERING	\$62,000	MACOUPIN	2	2025-2029
		REHABILITATION - PAVEMENTS				
WALSHVILLE TRAIL	LOCUST ST TO HAMBY LN IN WALSHVILLE Miles = 0.44	RELOCATION	\$750,000	MONTGOMERY	4	2025-2029
		RECONSTRUCTION - PAVEMENTS				

**FY 2024-2027 Rebuild Illinois
Highway Improvement Program
District 6
Local Highways**

Route / Street	Location	Improvements	Est. Cost	County	MYP Years	
		TAMP Category			Past	Current
WARSAW-HAMILTON RD	US 136 TO 4 MI S OF US 136 Miles = 4.01	CAPE SEAL	\$500,000	HANCOCK	1	2025-2029
		PRESERVATION - PAVEMENTS				
WINCHESTER GLASGOW RD	0.8 MI N OF BIG SANDY CREEK TO BIG SANDY CREEK Miles = 0.80	STANDARD OVERLAY	\$450,000	SCOTT	2	2024
		REHABILITATION - PAVEMENTS				



DISTRICT 7

1,621 MILES OF HIGHWAYS

776 BRIDGES

9.7 MILLION MILES OF TRAVEL DAILY

\$996.3 MILLION FOR IMPROVEMENTS DURING FY 2024-2029

MAJOR DISTRICT HIGHWAY PROJECTS BY COUNTY

COLES

- I-57:** \$74.6 million for reconstruction of 10.9 miles from Illinois 16 to the Douglas County line.

CLARK

- U.S. 40:** \$18.5 million for resurfacing 26.6 miles, traffic signalization, new shoulders and safety improvements from Illinois 49 to the Indiana state line.
- Illinois 1:** \$10.2 million for resurfacing 10.3 miles, ADA improvements, traffic signal modernization and pedestrian signals from the Edgar County line to Grand Turn Road.

CLAY & EFFINGHAM

- U.S. 45:** \$26.9 million for resurfacing 17.8 miles, bridge deck repairs, retaining wall and vertical and horizontal realignment from Illinois 37 to Vandalia Road.

CUMBERLAND

- I-57:** \$31.8 million to replace four bridges and additional improvements at Eastern Illinois Railroad south of Neoga interchange and U.S. 45 at Neoga.

CUMBERLAND & SHELBY

- I-57:** \$19.7 million for resurfacing 8.9 miles from the Effingham County line to U.S. 45 at Neoga.

EFFINGHAM

- U.S. 40/Illinois 33/Fayette Avenue:** \$12.5 million for reconstruction and additional lanes of 1.2 miles, ADA improvements, and curb, gutter and storm sewer from Banker Street to Salt Creek in Effingham.
- I-70:** \$18 million for reconstructing 1 mile, bridge replacement, bridge removal and bridge raising at Altamont interchange to 0.8 mile east.

FAYETTE

- I-70:** \$20.9 million for resurfacing 15.2 miles from the Bond County line to U.S. 40.

LAWRENCE

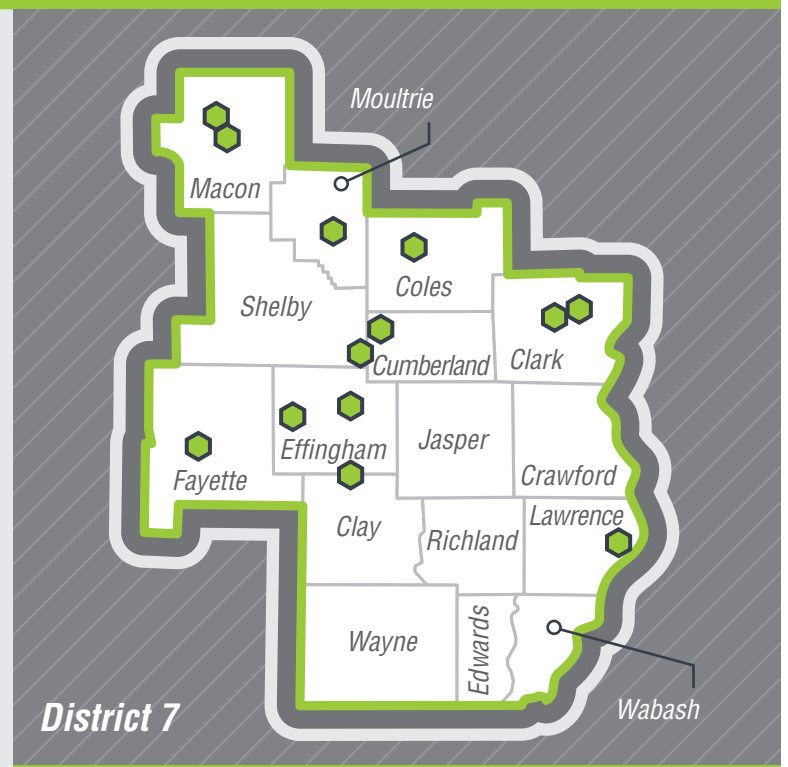
- U.S. 50:** \$47 million for bridge replacements and median crossovers from Beaver Pond Ditch to Sun and Sand Drive.

MOULTRIE

- Illinois 121:** \$3.4 million for resurfacing on 2.6 miles, ADA improvements, traffic signal modernization and pedestrian signals from Illinois 32 to Eastlawn Drive.

MACON

- I-72/U.S. 36/U.S. 51:** \$25.8 million for resurfacing 10.2 miles and ramp repairs from west of U.S. 51 in Decatur to west of U.S. 51 in Forsyth.
- Old U.S. 51 Business:** \$15.4 million for resurfacing 4.3 miles and ADA improvements from Illinois 121 to U.S. 36 in Decatur.



**FY 2024-2029 Rebuild Illinois
Highway Improvement Program
District 7
State Highways**

Route / Street	Location	Improvements	Est. Cost	County	MYP Years	
		TAMP Category			Past	Current
I 57	AT ILL 185 (OVERHEAD) IN FARINA	BRIDGE DECK OVERLAY BRIDGE JOINT REPLACE/REPAIR BRIDGE DECK REPAIRS	\$840,000	FAYETTE	2	2024
		PRESERVATION - BRIDGES				
I 57 (NORTHBOUND)	FAYETTE CO LINE TO 0.1 MI N OF LITTLE WABASH RIVER Miles = 7.86	SMART OVERLAY	\$6,190,000	EFFINGHAM CLAY	1	2025-2029
		PRESERVATION - PAVEMENTS				
I 57	(SB): CLAY CO LINE TO I-70 & (NB): LITTLE WABASH RIVER TO I-70	CRACK & JOINT SEALING	\$650,000	EFFINGHAM	1	2025-2029
		PRESERVATION - PAVEMENTS				
I 57 (NORTHBOUND)	AT GREEN CREEK 1.5 MI S OF SHELBY CO LINE	BRIDGE REPLACEMENT MEDIAN CROSSOVER	\$4,740,000	EFFINGHAM	5	2025-2029
		RECONSTRUCTION - BRIDGES				
				Structure Information		
				<u>Str Number</u>	<u>AADT</u>	<u>Truck Pct NHS</u>
				0250003	9,700	40 Y
I 57 (SOUTHBOUND)	AT GREEN CREEK 1.5 MI S OF SHELBY CO LINE	BRIDGE REPLACEMENT	\$3,180,000	EFFINGHAM	4	2025-2029
		RECONSTRUCTION - BRIDGES				
				Structure Information		
				<u>Str Number</u>	<u>AADT</u>	<u>Truck Pct NHS</u>
				0250004	9,700	40 Y

**FY 2024-2029 Rebuild Illinois
Highway Improvement Program
District 7
State Highways**

Route / Street	Location	Improvements	Est. Cost	County	MYP Years	
		TAMP Category			Past	Current
I 57	AT NEOGA RD (OVERHEAD) 0.8 MI E OF US 45	BRIDGE DECK REPAIRS BRIDGE JOINT REPLACE/REPAIR BRIDGE DECK OVERLAY	\$600,000	CUMBERLAND	1	2025-2029
		PRESERVATION - BRIDGES				
I 57	OVER EASTERN ILLINOIS RR 0.3 MI S OF NEOGA INTCHG & OVER US 45 AT NEOGA INTCHG <i>ILLINOIS SPECIAL BRIDGE PROGRAM PROJECT.</i>	BRIDGE REPLACEMENT MEDIAN CROSSOVER	\$31,830,000	CUMBERLAND	6	2024
		RECONSTRUCTION - BRIDGES				
						Structure Information
						<u>Str Number</u> <u>AADT</u> <u>Truck Pct</u> <u>NHS</u>
						0180001 9,700 40 Y
						0180002 9,700 40 Y
						0180003 10,700 39 Y
						0180004 10,700 39 Y
I 57	EFFINGHAM CO LINE TO US 45 AT NEOGA Miles = 8.58	STANDARD OVERLAY	\$19,700,000	SHELBY CUMBERLAND	1	2025-2029
		REHABILITATION - PAVEMENTS				
						Roadway Information
						<u>Miles</u> <u>AADT</u> <u>Truck Pct</u> <u>NHS</u>
						4.99 19,400 40.2 Y
						3.59 19,400 40.2 Y
I 57	AT BUSH CREEK 0.7 MI S OF COLES CO LINE	BRIDGE REPLACEMENT	\$10,860,000	CUMBERLAND	5	2025-2029
		RECONSTRUCTION - BRIDGES				
						Structure Information
						<u>Str Number</u> <u>AADT</u> <u>Truck Pct</u> <u>NHS</u>
						0180005 10,700 39 Y
						0180006 10,700 39 Y

**FY 2024-2029 Rebuild Illinois
Highway Improvement Program
District 7
State Highways**

Route / Street	Location	Improvements	Est. Cost	County	MYP Years	
		TAMP Category			Past	Current
I 57	AT ETNA RD (OVERHEAD)	BRIDGE REPLACEMENT	\$3,610,000	COLES	10	2025-2029
		RECONSTRUCTION - BRIDGES				
					Structure Information	
					<u>Str Number</u>	<u>AADT</u>
					0150037	650
					<u>Truck Pct</u>	<u>NHS</u>
					4	N
I 57	OVER IC RR & TR 86 AT JONES SWITCH	BRIDGE SUPERSTRUCTURE REPLACE BRIDGE WIDENING BRIDGE RAISING	\$9,480,000	COLES	7	2025-2029
		REHABILITATION - BRIDGES				
					Structure Information	
					<u>Str Number</u>	<u>AADT</u>
					0150004	10,100
					0150003	10,100
					<u>Truck Pct</u>	<u>NHS</u>
					41	Y
					41	Y
I 57	AT OLD STATE RD (OVERHEAD) E OF MATTOON	BRIDGE NEW DECK	\$2,080,000	COLES	5	2025-2029
		REHABILITATION - BRIDGES				
					Structure Information	
					<u>Str Number</u>	<u>AADT</u>
					0150032	3,300
					<u>Truck Pct</u>	<u>NHS</u>
					7	N
I 57	0.5 MI W OF US 45 AT MATTOON TO 0.5 MI S OF ILL 16 Miles = 6.73	DESIGNED OVERLAY RAMP REPAIR	\$18,750,000	COLES	5	2025-2029
		REHABILITATION - PAVEMENTS				
					Roadway Information	
					<u>Miles</u>	<u>AADT</u>
					5.30	20,300
					<u>Truck Pct</u>	<u>NHS</u>
					41.8	Y

**FY 2024-2029 Rebuild Illinois
Highway Improvement Program
District 7
State Highways**

Route / Street	Location	Improvements TAMP Category	Est. Cost	County	MYP Years	
					Past	Current
I 57	AT CR 1200N (OVERHEAD)	BRIDGE REPLACEMENT	\$3,260,000	COLES	5	2025-2029
		RECONSTRUCTION - BRIDGES			Structure Information	
					Str Number	AADT
					0150044	125
					Truck Pct	NHS
					11	N
I 57	1 MI N OF ILL 16 TO DOUGLAS CO LINE Miles = 10.87	RUBBLIZATION	\$74,620,000	COLES	5	2025-2029
		RECONSTRUCTION - PAVEMENTS			Roadway Information	
					Miles	AADT
					10.87	23,079
					Truck Pct	NHS
					37.9	Y
I 64	AT CR 1200E (OVERHEAD)	BRIDGE REPLACEMENT	\$3,450,000	WAYNE	2	2025-2029
		RECONSTRUCTION - BRIDGES			Structure Information	
					Str Number	AADT
					0960031	50
					Truck Pct	NHS
					26	N
I 64	OVER ABANDONED RR 0.5 MI W OF US 45 & OVER US 45 N OF MILL SHOALS <i>ILLINOIS SPECIAL BRIDGE PROGRAM PROJECT.</i>	BRIDGE REPLACEMENT BRIDGE REMOVAL/DEMOLITION MEDIAN CROSSOVER	\$10,820,000	WAYNE	1	2025-2029
		RECONSTRUCTION - BRIDGES			Structure Information	
					Str Number	AADT
					0960053	6,050
					Truck Pct	NHS
					40	Y
					0960059	6,050
					40	Y

**FY 2024-2029 Rebuild Illinois
Highway Improvement Program
District 7
State Highways**

Route / Street	Location	Improvements TAMP Category	Est. Cost	County	MYP Years	
					Past	Current
I 64	OVER ABANDONED RR 0.5 MI W OF US 45 & OVER US 45 N OF MILL SHOALS <i>ILLINOIS SPECIAL BRIDGE PROGRAM PROJECT.</i>	P.E. (CONSULTANT TSL) P.E. (CONSULTANT PLANS) P.E. (PHASE I) P.E. (PHASE II) RECONSTRUCTION - BRIDGES	\$1,600,000	WAYNE	1	2024
I 70	AT HURRICANE CREEK 2.9 MI E OF BOND CO LINE	BRIDGE DECK OVERLAY BRIDGE JOINT REPLACE/REPAIR BRIDGE DECK REPAIRS PRESERVATION - BRIDGES	\$1,560,000	FAYETTE	5	2025-2029
I 70	BOND CO LINE TO KASKASKIA RIVER E OF VANDALIA Miles = 11.57	SMART OVERLAY RAMP REPAIR PRESERVATION - PAVEMENTS	\$15,860,000	FAYETTE	1	2025-2029
I 70	KASKASKIA RIVER E OF VANDALIA TO 1 MI W OF US 40 Miles = 3.66	SMART OVERLAY PRESERVATION - PAVEMENTS	\$5,000,000	FAYETTE	5	2024

**FY 2024-2029 Rebuild Illinois
Highway Improvement Program
District 7
State Highways**

Route / Street	Location	Improvements	Est. Cost	County	MYP Years		
		TAMP Category			Past	Current	
I 70	ABANDONED RR BRIDGE AT ALTAMONT TO 0.8 MI E OF ALTAMONT INTCHG Miles = 1.00	RECONSTRUCTION BRIDGE REPLACEMENT BRIDGE REMOVAL/DEMOLITION	\$18,010,000	EFFINGHAM	9	2024	
Roadway Information		RECONSTRUCTION - PAVEMENTS	Structure Information				
<u>Miles</u>	<u>AADT</u>	<u>Truck Pct</u>	<u>NHS</u>	<u>Str Number</u>	<u>AADT</u>	<u>Truck Pct</u>	<u>NHS</u>
1.00	24,695	40.7	Y	0250007	12,150	40	Y
				0250008	12,400	40	Y
I 70	AT ILL 32/33 (OVERHEAD) IN EFFINGHAM	BRIDGE REPLACEMENT	\$13,240,000	EFFINGHAM	2	2025-2029	
I 57	<i>ILLINOIS SPECIAL BRIDGE PROGRAM PROJECT.</i>	RECONSTRUCTION - BRIDGES	Structure Information				
			<u>Str Number</u>	<u>AADT</u>	<u>Truck Pct</u>	<u>NHS</u>	
			0250034	24,100	10	Y	
I 70	AT ILL 32/33 (OVERHEAD) IN EFFINGHAM	UTILITY ADJUSTMENT	\$300,000	EFFINGHAM	2	2025-2029	
I 57	<i>ILLINOIS SPECIAL BRIDGE PROGRAM PROJECT.</i>	RECONSTRUCTION - BRIDGES					
I 70 (WESTBOUND)	EFFINGHAM CO LINE TO 1.8 MI E Miles = 1.76	SMART OVERLAY	\$1,440,000	CUMBERLAND	2	2025-2029	
		PRESERVATION - PAVEMENTS					

**FY 2024-2029 Rebuild Illinois
Highway Improvement Program
District 7
State Highways**

Route / Street	Location	Improvements	Est. Cost	County	MYP Years	
		TAMP Category			Past	Current
I 70	AT COTTONWOOD CREEK 0.1 MI E OF CR 1125E (OVERHEAD)	BRIDGE DECK OVERLAY BRIDGE JOINT REPLACE/REPAIR BRIDGE APPROACH ROADWAY BRIDGE DECK REPAIRS	\$1,560,000	CUMBERLAND	2	2024
		PRESERVATION - BRIDGES				
I 70	7.5 MI E OF EFFINGHAM CO LINE TO 1.8 MI E OF ILL 130	CRACK & JOINT SEALING	\$560,000	CUMBERLAND	2	2024
		PRESERVATION - PAVEMENTS				
I 70	N CLEONE RD (OVERHEAD) AT MARTINSVILLE INTCHG	BRIDGE JOINT REPLACE/REPAIR BRIDGE DECK OVERLAY BRIDGE DECK REPAIRS	\$960,000	CLARK	1	2025-2029
		PRESERVATION - BRIDGES				
I 70	0.7 MI E OF MARTINSVILLE INTCHG TO 0.8 MI E OF CLARKSVILLE RD	MICROSURFACING JOINT REPAIR	\$760,000	CLARK	3	2024
		PRESERVATION - PAVEMENTS				

**FY 2024-2029 Rebuild Illinois
Highway Improvement Program
District 7
State Highways**

Route / Street	Location	Improvements	Est. Cost	County	MYP Years	
		TAMP Category			Past	Current
I 70	AT CSX RR (OVERHEAD) 0.8 MI E OF ILL 1 NE OF MARSHALL	BRIDGE REPLACEMENT	\$10,400,000	CLARK	2	2025-2029
		RECONSTRUCTION - BRIDGES				
I 70	AT CSX RR (OVERHEAD) 0.8 MI E OF ILL 1 NE OF MARSHALL	RR FLAGGER	\$2,000,000	CLARK	2	2025-2029
		RECONSTRUCTION - BRIDGES				
I 70	AT E LITTLE CREEK 2.5 MI E OF ILL 1 <i>ILLINOIS SPECIAL BRIDGE PROGRAM PROJECT.</i>	BRIDGE SUPERSTRUCTURE REPLACE MEDIAN CROSSOVER	\$7,950,000	CLARK	4	2025-2029
		REHABILITATION - BRIDGES				
						Structure Information
						<u>Str Number</u> <u>AADT</u> <u>Truck Pct</u> <u>NHS</u>
						0120006 14,000 52 Y
						0120007 14,000 52 Y
I 70 US 40	AT US 40 (OVERHEAD)	BRIDGE DECK OVERLAY BRIDGE JOINT REPLACE/REPAIR	\$840,000	CLARK	2	2024
		PRESERVATION - BRIDGES				

**FY 2024-2029 Rebuild Illinois
Highway Improvement Program
District 7
State Highways**

Route / Street	Location	Improvements TAMP Category	Est. Cost	County	MYP Years		
					Past	Current	
I 72	AT ACOM RD, LINCOLN MEMORIAL PKWY & TWIN LAKES RD (ALL OVERHEAD)	BRIDGE DECK OVERLAY BRIDGE JOINT REPLACE/REPAIR BRIDGE DECK REPAIRS PRESERVATION - BRIDGES	\$1,560,000	MACON	2	2024	
I 72 US 51	OVER ILL 121 & IC RR NW OF DECATUR <i>ILLINOIS SPECIAL BRIDGE PROGRAM PROJECT.</i>	BRIDGE REPLACEMENT RECONSTRUCTION - BRIDGES	\$15,190,000	MACON	6	2024	
				Structure Information			
				<u>Str Number</u>	<u>AADT</u>	<u>Truck Pct</u>	<u>NHS</u>
				0580074	6,500	29	Y
				0580075	6,850	26	Y
I 72	AT US 36 (WB) (OVERHEAD) & US 51 (SB) (OVERHEAD) AT HARRISTOWN INTCHG	BRIDGE JOINT REPLACE/REPAIR BRIDGE DECK OVERLAY BRIDGE DECK REPAIRS PRESERVATION - BRIDGES	\$1,000,000	MACON	1	2025-2029	
I 72 US 51	AT OAKLAND AVE (OVERHEAD) IN DECATUR	BRIDGE NEW DECK REHABILITATION - BRIDGES	\$1,930,000	MACON	2	2025-2029	
				Structure Information			
				<u>Str Number</u>	<u>AADT</u>	<u>Truck Pct</u>	<u>NHS</u>
				0580076	3,500	2	N

**FY 2024-2029 Rebuild Illinois
Highway Improvement Program
District 7
State Highways**

Route / Street	Location	Improvements	Est. Cost	County	MYP Years	
		TAMP Category			Past	Current
I 72 US 36 US 51	1.4 MI W OF US 51 W OF DECATUR TO 0.5 MI W OF US 51 AT FORSYTH Miles = 10.23	STANDARD OVERLAY RAMP REPAIR	\$25,820,000	MACON	8	2025-2029
		REHABILITATION - PAVEMENTS				
Roadway Information						
<u>Miles</u>	<u>AADT</u>	<u>Truck Pct</u>	<u>NHS</u>			
8.45	13,129	27.1	Y			
I 72	AT SPRING CREEK 1.3 MI E OF FORSYTH	BRIDGE JOINT REPLACE/REPAIR BRIDGE DECK OVERLAY BRIDGE APPROACH ROADWAY BRIDGE DECK REPAIRS DRAINS (REPLACE/REPAIR)	\$1,430,000	MACON	2	2024
		PRESERVATION - BRIDGES				
I 72	AT KIRBY RD (OVERHEAD) NE OF DECATUR	BRIDGE DECK OVERLAY BRIDGE JOINT REPLACE/REPAIR	\$610,000	MACON	2	2024
		PRESERVATION - BRIDGES				
US 36 ELDORADO ST	CHURCH ST TO 19TH ST IN DECATUR Miles = 1.40	DESIGNED OVERLAY ADA IMPROVEMENTS	\$3,800,000	MACON	5	2025-2029
		REHABILITATION - PAVEMENTS				
Roadway Information						
<u>Miles</u>	<u>AADT</u>	<u>Truck Pct</u>	<u>NHS</u>			
1.40	15,950	4.8	Y			

**FY 2024-2029 Rebuild Illinois
Highway Improvement Program
District 7
State Highways**

Route / Street	Location	Improvements TAMP Category	Est. Cost	County	MYP Years	
					Past	Current
US 36 ELDORADO ST	CHURCH ST TO 19TH ST IN DECATUR	TRAF SIGNAL MODERNIZATION TRAF SIGNAL REPLACEMENT SAFETY IMPROVEMENTS MISCELLANEOUS IMPROVEMENTS	\$2,330,000	MACON	2	2025-2029
US 36 ILL 121	OVER LAKE SHORE DR IN DECATUR	BRIDGE REPLACEMENT RECONSTRUCTION - BRIDGES	\$2,360,000	MACON	6	2024
				Structure Information		
				<u>Str Number</u>	<u>AADT</u>	<u>Truck Pct</u> <u>NHS</u>
				0580019	22,200	3 Y
US 36	AT LONG CREEK TRIB W OF ESTHER AVE	BRIDGE REPLACEMENT RECONSTRUCTION - BRIDGES	\$1,140,000	MACON	5	2025-2029
				Structure Information		
				<u>Str Number</u>	<u>AADT</u>	<u>Truck Pct</u> <u>NHS</u>
				0580021	5,900	7 Y
US 36	AT LONG CREEK 0.4 MI E OF S 70TH ST	BRIDGE REPLACEMENT RECONSTRUCTION - BRIDGES	\$1,140,000	MACON	5	2025-2029
				Structure Information		
				<u>Str Number</u>	<u>AADT</u>	<u>Truck Pct</u> <u>NHS</u>
				0580022	4,000	7 Y
US 40	HURRICANE CREEK 2.3 MI W OF ILL 140 TO 0.5 MI W OF I-70 INTCHG Miles = 4.73	DESIGNED OVERLAY REHABILITATION - PAVEMENTS	\$3,020,000	FAYETTE	4	2025-2029
Roadway Information						
<u>Miles</u>	<u>AADT</u>	<u>Truck Pct</u>	<u>NHS</u>			
3.82	1,491	11.9	N			
0.91	1,438	18.2	N			

**FY 2024-2029 Rebuild Illinois
Highway Improvement Program
District 7
State Highways**

Route / Street	Location	Improvements TAMP Category	Est. Cost	County	MYP Years		
					Past	Current	
US 40 ILL 185 VETERANS AVE	HILLSBORO RD TO US 51 IN VANDALIA Miles = 1.13	DESIGNED OVERLAY ADA IMPROVEMENTS TRAF SIGNAL MODERNIZATION PEDESTRIAN SIGNALS REHABILITATION - PAVEMENTS	\$1,540,000	FAYETTE	4	2025-2029	
Roadway Information							
<u>Miles</u>	<u>AADT</u>	<u>Truck Pct</u>	<u>NHS</u>				
1.13	7,959	6.9	Y				
US 40	AT STREAM 0.7 MI E OF I-70 RAMPS (WB) W OF BROWNSTOWN	BRIDGE (NEW) INITIAL CONSTRUCTION - BRIDGES	\$710,000	FAYETTE	5	2025-2029	
US 40	AT BRICKYARD BRANCH 0.2 MI W OF INTERSTATE DR IN ST. ELMO	BRIDGE REPLACEMENT RECONSTRUCTION - BRIDGES	\$850,000	FAYETTE	5	2025-2029	
				Structure Information			
				<u>Str Number</u>	<u>AADT</u>	<u>Truck Pct</u>	<u>NHS</u>
				0262006	2,450	8	N
US 40	AT STREAM 0.2 MI W OF CR 2300E	CULVERT REPLACEMENT MISCELLANEOUS IMPROVEMENTS	\$210,000	FAYETTE	2	2025-2029	

**FY 2024-2029 Rebuild Illinois
Highway Improvement Program
District 7
State Highways**

Route / Street	Location	Improvements	Est. Cost	County	MYP Years	
					Past	Current
US 40	I-70 W OF BROWNSTOWN TO EFFINGHAM CO LINE Miles = 11.37	DESIGNED OVERLAY ADA IMPROVEMENTS	\$7,440,000	FAYETTE	5	2025-2029
		REHABILITATION - PAVEMENTS				
Roadway Information						
<u>Miles</u>	<u>AADT</u>	<u>Truck Pct</u>	<u>NHS</u>			
11.37	2,805	8.4	N			
US 40	AT SECOND CREEK 0.4 MI E OF 500TH ST	BRIDGE REPLACEMENT	\$1,460,000	EFFINGHAM	9	2025-2029
		RECONSTRUCTION - BRIDGES				
Structure Information						
<u>Str Number</u>	<u>AADT</u>	<u>Truck Pct</u>	<u>NHS</u>			
0252008	4,950	4	N			
US 40	DIVISION ST IN ALTAMONT TO 0.3 MI W OF LAKE SARA RD	CRACK & JOINT SEALING	\$140,000	EFFINGHAM	2	2024
		PRESERVATION - PAVEMENTS				
US 40	BANKER ST TO SALT CREEK IN EFFINGHAM Miles = 0.01	ADDITIONAL LANES	\$2,210,000	EFFINGHAM	5	2025-2029
		STORM SEWER (NEW) CURB AND GUTTER ADA IMPROVEMENTS				
US 45						
ILL 33						
FAYETTE AVE						
		INITIAL CONSTRUCTION - PAVEMENTS				

**FY 2024-2029 Rebuild Illinois
Highway Improvement Program
District 7
State Highways**

Route / Street	Location	Improvements	Est. Cost	County	MYP Years	
		TAMP Category			Past	Current
US 40 US 45 ILL 33 FAYETTE AVE	BANKER ST TO SALT CREEK IN EFFINGHAM Miles = 1.18	RECONSTRUCTION	\$8,820,000	EFFINGHAM	5	2025-2029

Roadway Information

Miles	AADT	Truck Pct	NHS
0.21	13,800	7.3	Y
0.18	10,611	9.4	N
0.79	7,954	6.6	N

RECONSTRUCTION - PAVEMENTS

US 40 US 45 ILL 33 FAYETTE AVE	BANKER ST TO SALT CREEK IN EFFINGHAM	UTILITY ADJUSTMENT	\$1,500,000	EFFINGHAM	5	2024
---	--------------------------------------	--------------------	-------------	-----------	---	-------------

RECONSTRUCTION - PAVEMENTS

US 40	FARMWELD AVE E OF TEUTOPOLIS TO 0.4 MI E OF CUMBERLAND CO LINE Miles = 6.17	DESIGNED OVERLAY ADA IMPROVEMENTS	\$3,990,000	EFFINGHAM CUMBERLAND	5	2025-2029
-------	--	--------------------------------------	-------------	-------------------------	---	-----------

Roadway Information

Miles	AADT	Truck Pct	NHS
0.36	2,075	9.4	N
5.81	3,027	11.2	N

REHABILITATION - PAVEMENTS

**FY 2024-2029 Rebuild Illinois
Highway Improvement Program
District 7
State Highways**

Route / Street	Location	Improvements	Est. Cost	County	MYP Years	
		TAMP Category			Past	Current
US 40	AT EMBARRAS RIVER 0.5 MI E OF CUMBERLAND RD W OF GREENUP	BRIDGE REPLACEMENT	\$6,390,000	CUMBERLAND	5	2024
		RECONSTRUCTION - BRIDGES			Structure Information	
					<u>Str Number</u>	<u>AADT</u>
					0180008	1,400
					<u>Truck Pct</u>	<u>NHS</u>
					10	N
US 40	0.4 MI E OF EFFINGHAM CO LINE TO ILL 130 Miles = 12.26	DESIGNED OVERLAY	\$8,180,000	CUMBERLAND	4	2025-2029
		REHABILITATION - PAVEMENTS				
					Roadway Information	
					<u>Miles</u>	<u>AADT</u>
					12.26	1,721
					<u>Truck Pct</u>	<u>NHS</u>
					10.2	N
US 40	AT N FORK EMBARRAS RIVER 0.6 MI W OF WASHINGTON ST IN MARTINSVILLE	BRIDGE REPLACEMENT	\$4,010,000	CLARK	5	2024
		RECONSTRUCTION - BRIDGES			Structure Information	
					<u>Str Number</u>	<u>AADT</u>
					0120018	2,150
					<u>Truck Pct</u>	<u>NHS</u>
					6	N
US 40	ILL 49 TO ILL 1 IN MARSHALL Miles = 17.52	DESIGNED OVERLAY	\$10,910,000	CLARK	1	2025-2029
		REHABILITATION - PAVEMENTS				
					Roadway Information	
					<u>Miles</u>	<u>AADT</u>
					17.52	2,665
					<u>Truck Pct</u>	<u>NHS</u>
					8.3	N
US 40	ILL 1 IN MARSHALL TO MT MORIAH RD	NEW SHOULDERS SAFETY IMPROVEMENTS	\$1,470,000	CLARK	1	2025-2029
		SAFETY				

**FY 2024-2029 Rebuild Illinois
Highway Improvement Program
District 7
State Highways**

Route / Street	Location	Improvements TAMP Category	Est. Cost	County	MYP Years	
					Past	Current
US 40	ILL 1 IN MARSHALL TO INDIANA STATE LINE Miles = 9.11	DESIGNED OVERLAY TRAF SIGNAL MODERNIZATION REHABILITATION - PAVEMENTS	\$6,150,000	CLARK	2	2025-2029
Roadway Information						
<u>Miles</u>	<u>AADT</u>	<u>Truck Pct</u>	<u>NHS</u>			
9.11	4,098	9.2	N			
US 45	DOUGLAS CO LINE TO ILL 121 IN MATTOON Miles = 11.92	DESIGNED OVERLAY ADA IMPROVEMENTS TRAF SIGNAL MODERNIZATION PEDESTRIAN SIGNALS REHABILITATION - PAVEMENTS	\$8,080,000	COLES	2	2025-2029
Roadway Information						
<u>Miles</u>	<u>AADT</u>	<u>Truck Pct</u>	<u>NHS</u>			
11.92	2,652	10.3	N			
US 45 ILL 121	DEWITT AVE TO ILL 16 IN MATTOON Miles = 0.52	DESIGNED OVERLAY ADA IMPROVEMENTS TRAF SIGNAL MODERNIZATION PEDESTRIAN SIGNALS REHABILITATION - PAVEMENTS	\$2,270,000	COLES	1	2025-2029
Roadway Information						
<u>Miles</u>	<u>AADT</u>	<u>Truck Pct</u>	<u>NHS</u>			
0.52	6,344	7.2	Y			
US 45 ILL 121	ILL 16 TO RUDY AVE IN MATTOON Miles = 0.84	STANDARD OVERLAY ADA IMPROVEMENTS TRAF SIGNAL MODERNIZATION PEDESTRIAN SIGNALS REHABILITATION - PAVEMENTS	\$2,470,000	COLES	6	2025-2029
Roadway Information						
<u>Miles</u>	<u>AADT</u>	<u>Truck Pct</u>	<u>NHS</u>			
0.84	8,226	5.9	Y			

**FY 2024-2029 Rebuild Illinois
Highway Improvement Program
District 7
State Highways**

Route / Street	Location	Improvements TAMP Category	Est. Cost	County	MYP Years	
					Past	Current
US 45 ILL 121	RUDY AVE IN MATTOON TO 250N Miles = 4.03	DESIGNED OVERLAY TRAF SIGNAL MODERNIZATION PEDESTRIAN SIGNALS REHABILITATION - PAVEMENTS	\$6,500,000	COLES	2	2025-2029
Roadway Information						
<u>Miles</u>	<u>AADT</u>	<u>Truck Pct</u>	<u>NHS</u>			
3.04	7,153	9.9	Y			
0.99	5,514	12.0	N			
US 45	0.3 MI S OF ILL 121 TO I-57 Miles = 3.39	CAPE SEAL PRESERVATION - PAVEMENTS	\$380,000	CUMBERLAND	1	2025-2029
US 45	I-57 TO 9TH ST IN NEOGA & 5TH ST IN NEOGA TO SHELBY CO LINE Miles = 4.05	CAPE SEAL PRESERVATION - PAVEMENTS	\$450,000	CUMBERLAND	1	2025-2029
US 45	AT STREAMS 0.6, 1.1, 1.7, 3.3, 4.3 & 6.2 MI S OF 4TH ST IN NEOGA	CULVERT (NEW) CULVERT REPLACEMENT CULVERT EXTENSION INITIAL CONSTRUCTION - BRIDGES	\$1,040,000	CUMBERLAND SHELBY	8	2025-2029
US 45	SHELBY CO LINE TO 0.2 MI N OF RICKLEMAN AVE IN EFFINGHAM	NEW SHOULDERS SAFETY IMPROVEMENTS SAFETY	\$990,000	EFFINGHAM	2	2024

**FY 2024-2029 Rebuild Illinois
Highway Improvement Program
District 7
State Highways**

Route / Street	Location	Improvements TAMP Category	Est. Cost	County	MYP Years	
					Past	Current
US 45	ILL 37 TO BIBLE GROVE RD Miles = 11.20	DESIGNED OVERLAY VERTICAL REALIGNMENT HORIZONTAL REALIGNMENT BRIDGE DECK REPAIRS RETAINING WALL	\$20,860,000	EFFINGHAM CLAY	20	2025-2029
		REHABILITATION - PAVEMENTS				
Roadway Information						
<u>Miles</u>	<u>AADT</u>	<u>Truck Pct</u>	<u>NHS</u>			
3.09	2,600	13.9	Y			
1.70	3,755	11.4	Y			
5.49	2,905	13.5	Y			
0.92	50	0.0	N			
US 45	BIBLE GROVE RD TO 0.1 MI N OF VANDALIA RD IN LOUISVILLE Miles = 6.55	DESIGNED OVERLAY	\$6,010,000	CLAY	2	2024
		REHABILITATION - PAVEMENTS				
Roadway Information						
<u>Miles</u>	<u>AADT</u>	<u>Truck Pct</u>	<u>NHS</u>			
6.55	3,212	14.8	Y			
US 45	AT STREAM 0.7 MI N OF US 50	CULVERT REPLACEMENT	\$210,000	CLAY	2	2025-2029
		MISCELLANEOUS IMPROVEMENTS				
US 45	AT STREAM 0.1 MI N OF CR 2250N	CULVERT REPLACEMENT	\$210,000	WAYNE	2	2025-2029
		MISCELLANEOUS IMPROVEMENTS				

**FY 2024-2029 Rebuild Illinois
Highway Improvement Program
District 7
State Highways**

Route / Street	Location	Improvements	Est. Cost	County	MYP Years	
		TAMP Category			Past	Current
US 45	S OF NS RR IN FAIRFIELD TO 0.1 MI S OF CR 150N	NEW SHOULDERS SAFETY IMPROVEMENTS	\$1,026,000	WAYNE	2	2024
		SAFETY				
US 45	ILL 15 IN FAIRFIELD TO WHITE CO LINE Miles = 8.76	DESIGNED OVERLAY ADA IMPROVEMENTS	\$6,640,000	WAYNE	1	2025-2029
		REHABILITATION - PAVEMENTS				
Roadway Information						
<u>Miles</u>	<u>AADT</u>	<u>Truck Pct</u>	<u>NHS</u>			
8.16	4,326	14.2	Y			
0.60	2,350	18.9	N			
US 50	AT IC RR AT MARION CO LINE	BRIDGE DECK OVERLAY SLOPEWALL REPAIR	\$750,000	CLAY	1	2025-2029
		PRESERVATION - BRIDGES				
US 50 CHURCH ST	US 50: CHURCH ST IN XENIA TO US 45 W OF FLORA & CHURCH ST: US 50 TO OLD US 50 Miles = 7.97	DESIGNED OVERLAY	\$8,130,000	CLAY	2	2025-2029
		REHABILITATION - PAVEMENTS				
Roadway Information						
<u>Miles</u>	<u>AADT</u>	<u>Truck Pct</u>	<u>NHS</u>			
7.58	2,814	24.0	Y			
0.39	1,000	12.2	N			

**FY 2024-2029 Rebuild Illinois
Highway Improvement Program
District 7
State Highways**

Route / Street	Location	Improvements	Est. Cost	County	MYP Years	
		TAMP Category			Past	Current
US 50	4 MI W OF LAWRENCE CO LINE TO 0.1 MI E OF RICHLAND CO LINE Miles = 4.13	DESIGNED OVERLAY	\$4,250,000	RICHLAND LAWRENCE	5	2024
		REHABILITATION - PAVEMENTS				
Roadway Information						
<u>Miles</u>	<u>AADT</u>	<u>Truck Pct</u>	<u>NHS</u>			
0.13	4,500	15.0	Y			
4.00	5,263	14.9	Y			
US 50	0.1 MI E OF RICHLAND CO LINE TO 0.2 MI E OF ILL 250 Miles = 2.34	DESIGNED OVERLAY	\$2,950,000	LAWRENCE	5	2024
		REHABILITATION - PAVEMENTS				
Roadway Information						
<u>Miles</u>	<u>AADT</u>	<u>Truck Pct</u>	<u>NHS</u>			
2.34	4,467	15.0	Y			
US 50	AT MUDDY CREEK 0.5 MI E OF SUMNER RD	BRIDGE REPLACEMENT	\$3,480,000	LAWRENCE	5	2024
		RECONSTRUCTION - BRIDGES				
				Structure Information		
				<u>Str Number</u>	<u>AADT</u>	<u>Truck Pct</u> <u>NHS</u>
				0510009	4,050	15 Y
US 50	0.2 MI E OF ILL 250 TO EMBARRAS RIVER Miles = 9.40	SMART OVERLAY	\$4,020,000	LAWRENCE	1	2025-2029
		PRESERVATION - PAVEMENTS				

**FY 2024-2029 Rebuild Illinois
Highway Improvement Program
District 7
State Highways**

Route / Street	Location	Improvements	Est. Cost	County	MYP Years																					
		TAMP Category			Past	Current																				
US 50	BEAVER POND DITCH TO SUN & SAND DR (VARIOUS STRUCTURES) <i>ILLINOIS SPECIAL BRIDGE PROGRAM PROJECT.</i>	BRIDGE REPLACEMENT MEDIAN CROSSOVER	\$40,990,000	LAWRENCE	2	2025-2029																				
		RECONSTRUCTION - BRIDGES					Structure Information <table border="1"> <thead> <tr> <th>Str Number</th> <th>AADT</th> <th>Truck Pct</th> <th>NHS</th> </tr> </thead> <tbody> <tr> <td>0510018</td> <td>4,025</td> <td>14</td> <td>Y</td> </tr> <tr> <td>0510019</td> <td>4,025</td> <td>14</td> <td>Y</td> </tr> <tr> <td>0510020</td> <td>4,025</td> <td>14</td> <td>Y</td> </tr> <tr> <td>0510021</td> <td>4,025</td> <td>14</td> <td>Y</td> </tr> <tr> <td>0510024</td> <td>4,025</td> <td>14</td> <td>Y</td> </tr> </tbody> </table>		Str Number	AADT	Truck Pct	NHS	0510018	4,025	14	Y	0510019	4,025	14	Y	0510020	4,025	14	Y	0510021	4,025
Str Number	AADT	Truck Pct	NHS																							
0510018	4,025	14	Y																							
0510019	4,025	14	Y																							
0510020	4,025	14	Y																							
0510021	4,025	14	Y																							
0510024	4,025	14	Y																							
US 50	BEAVER POND DITCH TO SUN & SAND DR (VARIOUS STRUCTURES) <i>ILLINOIS SPECIAL BRIDGE PROGRAM PROJECT.</i>	P.E. (PHASE I) P.E. (PHASE II) P.E. (CONSULTANT TSL) P.E. (CONSULTANT PLANS)	\$6,000,000	LAWRENCE	1	2024																				
		RECONSTRUCTION - BRIDGES																								
US 50	OVER TR 262 2.4 MI E OF AIRPORT INTCHG	BRIDGE SUPERSTRUCTURE REPLACE	\$4,140,000	LAWRENCE	5	2024																				
		REHABILITATION - BRIDGES					Structure Information <table border="1"> <thead> <tr> <th>Str Number</th> <th>AADT</th> <th>Truck Pct</th> <th>NHS</th> </tr> </thead> <tbody> <tr> <td>0510023</td> <td>4,025</td> <td>14</td> <td>Y</td> </tr> <tr> <td>0510022</td> <td>4,025</td> <td>14</td> <td>Y</td> </tr> </tbody> </table>		Str Number	AADT	Truck Pct	NHS	0510023	4,025	14	Y	0510022	4,025	14	Y						
Str Number	AADT	Truck Pct	NHS																							
0510023	4,025	14	Y																							
0510022	4,025	14	Y																							
US 50	OVER CR 1500 E (AIRPORT RD)	BRIDGE REPLACEMENT	\$5,290,000	LAWRENCE	2	2025-2029																				
		RECONSTRUCTION - BRIDGES					Structure Information <table border="1"> <thead> <tr> <th>Str Number</th> <th>AADT</th> <th>Truck Pct</th> <th>NHS</th> </tr> </thead> <tbody> <tr> <td>0510016</td> <td>4,025</td> <td>14</td> <td>Y</td> </tr> <tr> <td>0510017</td> <td>4,025</td> <td>14</td> <td>Y</td> </tr> </tbody> </table>		Str Number	AADT	Truck Pct	NHS	0510016	4,025	14	Y	0510017	4,025	14	Y						
Str Number	AADT	Truck Pct	NHS																							
0510016	4,025	14	Y																							
0510017	4,025	14	Y																							

**FY 2024-2029 Rebuild Illinois
Highway Improvement Program
District 7
State Highways**

Route / Street	Location	Improvements	Est. Cost	County	MYP Years	
		TAMP Category			Past	Current
US 50	RED SKELTON WABASH RIVER BRIDGES AT VINCENNES, INDIANA <i>INDIANA LEAD AGENCY; ILLINOIS' SHARE OF THE COST.</i>	BRIDGE PAINTING	\$1,562,000	LAWRENCE	13	2024
		PRESERVATION - BRIDGES				
US 50	RED SKELTON WABASH RIVER BRIDGES AT VINCENNES, INDIANA (DEBRIS REMOVAL) <i>INDIANA LEAD AGENCY; ILLINOIS' SHARE OF THE COST.</i>	MISCELLANEOUS	\$150,000	LAWRENCE	1	2025-2029
		PRESERVATION - BRIDGES				
US 50 BUS STATE ST	US 50 TO ILL 250 / US 50 BUS IN LAWRENCEVILLE Miles = 0.77	SMART OVERLAY	\$310,000	LAWRENCE	1	2025-2029
		PRESERVATION - PAVEMENTS				
US 50 BUS ILL 250	0.2 MI W OF JAMES ST IN LAWRENCEVILLE TO 0.1 MI W OF 990N E OF LAWRENCEVILLE Miles = 2.83	STANDARD OVERLAY ADA IMPROVEMENTS TRAF SIGNAL MODERNIZATION PEDESTRIAN SIGNALS	\$5,180,000	LAWRENCE	5	2025-2029
		REHABILITATION - PAVEMENTS				
Roadway Information						
<u>Miles</u>	<u>AADT</u>	<u>Truck Pct</u>	<u>NHS</u>			
1.97	6,032	5.4	N			
0.86	6,551	2.9	N			
US 51	AT NORTH FORK CREEK 0.5 MI S OF DEWITT CO LINE	BRIDGE DECK OVERLAY BRIDGE JOINT REPLACE/REPAIR	\$1,000,000	MACON	1	2025-2029
		PRESERVATION - BRIDGES				

**FY 2024-2029 Rebuild Illinois
Highway Improvement Program
District 7
State Highways**

Route / Street	Location	Improvements	Est. Cost	County	MYP Years	
		TAMP Category			Past	Current
US 51	AT STEVENS CREEK 0.2 MI N OF EMERY RD	BRIDGE DECK OVERLAY BRIDGE JOINT REPLACE/REPAIR BRIDGE APPROACH ROADWAY	\$1,320,000	MACON	2	2024
		PRESERVATION - BRIDGES				
US 51	CHRISTIAN CO LINE TO FAYETTE CO LINE Miles = 9.32	DESIGNED OVERLAY	\$6,550,000	SHELBY	3	2025-2029
		REHABILITATION - PAVEMENTS				
Roadway Information						
<u>Miles</u>	<u>AADT</u>	<u>Truck Pct</u>	<u>NHS</u>			
9.32	3,000	17.0	Y			
US 51 US 40 ILL 185	IMCO DR (1700N) IN VANDALIA TO KASKASKIA RIVER BRIDGE Miles = 1.90	DESIGNED OVERLAY ADA IMPROVEMENTS TRAF SIGNAL MODERNIZATION PEDESTRIAN SIGNALS	\$3,830,000	FAYETTE	4	2025-2029
		REHABILITATION - PAVEMENTS				
Roadway Information						
<u>Miles</u>	<u>AADT</u>	<u>Truck Pct</u>	<u>NHS</u>			
1.90	6,700	10.6	Y			
ILL 1	EDGAR CO LINE TO 0.1 MI S OF GRAND TURN RD Miles = 10.32	DESIGNED OVERLAY ADA IMPROVEMENTS TRAF SIGNAL MODERNIZATION PEDESTRIAN SIGNALS	\$10,160,000	CLARK	4	2025-2029
		REHABILITATION - PAVEMENTS				
Roadway Information						
<u>Miles</u>	<u>AADT</u>	<u>Truck Pct</u>	<u>NHS</u>			
10.32	5,144	15.2	Y			

**FY 2024-2029 Rebuild Illinois
Highway Improvement Program
District 7
State Highways**

Route / Street	Location	Improvements	Est. Cost	County	MYP Years	
		TAMP Category			Past	Current
ILL 1	AT STREAM 0.2 MI S OF CR 350N AT FLAT ROCK	CULVERT REPLACEMENT	\$210,000	CRAWFORD	2	2025-2029
		MISCELLANEOUS IMPROVEMENTS				
ILL 1	AT STREAM 0.1 MI N OF CR 100N	CULVERT REPLACEMENT	\$210,000	CRAWFORD	2	2025-2029
		MISCELLANEOUS IMPROVEMENTS				
ILL 1	ILL 33 TO LAWRENCE CO LINE Miles = 10.76	DESIGNED OVERLAY	\$7,980,000	CRAWFORD	2	2025-2029
		REHABILITATION - PAVEMENTS				
Roadway Information						
<u>Miles</u>	<u>AADT</u>	<u>Truck Pct</u>	<u>NHS</u>			
10.76	3,854	15.7	Y			
ILL 1	AT STREAM 0.3 MI N OF BIRDS RD	BRIDGE REPLACEMENT	\$2,200,000	LAWRENCE	6	2024
		RECONSTRUCTION - BRIDGES				
						Structure Information
						<u>Str Number</u> <u>AADT</u> <u>Truck Pct</u> <u>NHS</u>
						0510001 3,750 16 Y
ILL 1	AT RACCOON CREEK S OF LAWRENCE CO LINE	BRIDGE DECK OVERLAY BRIDGE JOINT REPLACE/REPAIR BRIDGE DECK REPAIRS	\$520,000	WABASH	2	2024
		PRESERVATION - BRIDGES				

**FY 2024-2029 Rebuild Illinois
Highway Improvement Program
District 7
State Highways**

Route / Street	Location	Improvements	Est. Cost	County	MYP Years	
		TAMP Category			Past	Current
ILL 1	LAWRENCE CO LINE TO 9TH ST IN MT CARMEL Miles = 11.66	DESIGNED OVERLAY ADA IMPROVEMENTS	\$8,600,000	WABASH	2	2025-2029
		REHABILITATION - PAVEMENTS				
Roadway Information						
<u>Miles</u>	<u>AADT</u>	<u>Truck Pct</u>	<u>NHS</u>			
11.66	2,762	13.5	Y			
ILL 15	JEFFERSON CO LINE TO 0.1 MI W OF 870E N OF SIMS Miles = 10.09	DESIGNED OVERLAY ADA IMPROVEMENTS	\$8,700,000	WAYNE	5	2025-2029
		REHABILITATION - PAVEMENTS				
Roadway Information						
<u>Miles</u>	<u>AADT</u>	<u>Truck Pct</u>	<u>NHS</u>			
10.09	3,260	9.6	Y			
ILL 15	AT STREAM 0.2 MI E OF CR 715E W OF SIMS	CULVERT REPLACEMENT	\$330,000	WAYNE	2	2025-2029
		MISCELLANEOUS IMPROVEMENTS				
ILL 15	AT STREAM 0.5 MI E OF CR 1225E	BRIDGE REPLACEMENT	\$1,340,000	WAYNE	5	2025-2029
		RECONSTRUCTION - BRIDGES				
		Structure Information				
	<u>Str Number</u>	<u>AADT</u>	<u>Truck Pct</u>	<u>NHS</u>		
	0962000	3,150	7	Y		
ILL 15	AT POND CREEK 0.4 MI W OF 2095E E OF FAIRFIELD	BRIDGE SUPERSTRUCTURE REPLACE	\$2,410,000	WAYNE	6	2024
		REHABILITATION - BRIDGES				
		Structure Information				
	<u>Str Number</u>	<u>AADT</u>	<u>Truck Pct</u>	<u>NHS</u>		
	0960064	3,850	9	Y		

**FY 2024-2029 Rebuild Illinois
Highway Improvement Program
District 7
State Highways**

Route / Street	Location	Improvements TAMP Category	Est. Cost	County	MYP Years	
					Past	Current
ILL 15	AT LITTLE WABASH RIVER 0.3 MI E OF CR 2500E	BRIDGE DECK OVERLAY BRIDGE JOINT REPLACE/REPAIR BRIDGE DECK REPAIRS PRESERVATION - BRIDGES	\$2,600,000	WAYNE	5	2025-2029
ILL 15	AT STREAM 1 MI W OF CH 3	BRIDGE DECK OVERLAY BRIDGE JOINT REPLACE/REPAIR PRESERVATION - BRIDGES	\$420,000	WAYNE	2	2024
ILL 15	AT STREAM 0.1 MI E OF CR 400 N OF BELMONT	BRIDGE REPLACEMENT RECONSTRUCTION - BRIDGES	\$1,060,000	WABASH	5	2025-2029
					Structure Information	
					<u>Str Number</u>	<u>AADT</u>
					0930010	3,000
					<u>Truck Pct</u>	<u>NHS</u>
					6	Y
ILL 15	EDWARDS CO LINE TO 0.2 MI E OF EMPIRE ST IN MT CARMEL Miles = 10.53	DESIGNED OVERLAY REHABILITATION - PAVEMENTS	\$8,120,000	WABASH	2	2025-2029
Roadway Information						
<u>Miles</u>	<u>AADT</u>	<u>Truck Pct</u>	<u>NHS</u>			
10.53	3,250	7.4	Y			

**FY 2024-2029 Rebuild Illinois
Highway Improvement Program
District 7
State Highways**

Route / Street	Location	Improvements	Est. Cost	County	MYP Years		
		TAMP Category			Past	Current	
ILL 15 ILL 1	0.2 MI E OF EMPIRE ST TO CHERRY ST IN MT CARMEL Miles = 1.58	STANDARD OVERLAY DESIGNED OVERLAY ADA IMPROVEMENTS TRAF SIGNAL MODERNIZATION PEDESTRIAN SIGNALS REHABILITATION - PAVEMENTS	\$4,360,000	WABASH	6	2024	
Roadway Information							
<u>Miles</u>	<u>AADT</u>	<u>Truck Pct</u>	<u>NHS</u>				
1.21	7,320	6.3	Y				
0.37	7,168	5.9	Y				
ILL 16	AT STREAM 0.5 MI E OF CHRISTIAN CO LINE	CULVERT REPLACEMENT MISCELLANEOUS IMPROVEMENTS	\$210,000	SHELBY	3	2025-2029	
ILL 16	AT STREAM 0.8 MI W OF ROBINSON CREEK	CULVERT REPLACEMENT RECONSTRUCTION - BRIDGES	\$360,000	SHELBY	2	2025-2029	
				Structure Information			
				<u>Str Number</u>	<u>AADT</u>	<u>Truck Pct</u>	<u>NHS</u>
				0872003	4,800	15	Y
ILL 16 ILL 128	0.2 MI E OF SYLVESTER DR TO E WASHINGTON ST IN SHELBYVILLE Miles = 2.69	DESIGNED OVERLAY ADA IMPROVEMENTS TRAF SIGNAL MODERNIZATION PEDESTRIAN SIGNALS REHABILITATION - PAVEMENTS	\$5,220,000	SHELBY	4	2025-2029	
Roadway Information							
<u>Miles</u>	<u>AADT</u>	<u>Truck Pct</u>	<u>NHS</u>				
2.69	9,644	8.2	Y				

**FY 2024-2029 Rebuild Illinois
Highway Improvement Program
District 7
State Highways**

Route / Street	Location	Improvements TAMP Category	Est. Cost	County	MYP Years	
					Past	Current
ILL 16 ILL 32	ILL 32 TO MOULTRIE CO LINE Miles = 5.69	STANDARD OVERLAY ADA IMPROVEMENTS REHABILITATION - PAVEMENTS	\$3,620,000	SHELBY	1	2025-2029
Roadway Information						
<u>Miles</u>	<u>AADT</u>	<u>Truck Pct</u>	<u>NHS</u>			
5.69	3,772	11.0	Y			
ILL 16	MOULTRIE CO LINE TO E OF 36TH ST IN MATTOON Miles = 3.88	SMART OVERLAY PRESERVATION - PAVEMENTS	\$2,000,000	COLES	1	2024
ILL 16	E OF 36TH ST TO US 45 IN MATTOON Miles = 1.42	DESIGNED OVERLAY ADA IMPROVEMENTS TRAF SIGNAL MODERNIZATION PEDESTRIAN SIGNALS REHABILITATION - PAVEMENTS	\$3,080,000	COLES	2	2025-2029
Roadway Information						
<u>Miles</u>	<u>AADT</u>	<u>Truck Pct</u>	<u>NHS</u>			
1.42	6,459	4.7	Y			
ILL 16	0.4 MI E OF MADISON ST E OF CHARLESTON TO 0.1 MI E OF INDIANA ST IN ASHMORE Miles = 6.17	DESIGNED OVERLAY ADA IMPROVEMENTS REHABILITATION - PAVEMENTS	\$4,530,000	COLES	3	2025-2029
Roadway Information						
<u>Miles</u>	<u>AADT</u>	<u>Truck Pct</u>	<u>NHS</u>			
6.17	4,739	12.6	N			
ILL 32	W OF ALLEN AVE TO ILL 133 IN LOVINGTON Miles = 1.01	STANDARD OVERLAY ADA IMPROVEMENTS REHABILITATION - PAVEMENTS	\$1,110,000	MOULTRIE	1	2025-2029
Roadway Information						
<u>Miles</u>	<u>AADT</u>	<u>Truck Pct</u>	<u>NHS</u>			
1.01	2,757	15.3	N			

**FY 2024-2029 Rebuild Illinois
Highway Improvement Program
District 7
State Highways**

Route / Street	Location	Improvements	Est. Cost	County	MYP Years	
		TAMP Category			Past	Current
ILL 32	ILL 121 TO 1200N IN SULLIVAN Miles = 1.52	STANDARD OVERLAY ADA IMPROVEMENTS	\$2,050,000	MOULTRIE	5	2025-2029
		REHABILITATION - PAVEMENTS				
Roadway Information						
<u>Miles</u>	<u>AADT</u>	<u>Truck Pct</u>	<u>NHS</u>			
1.52	7,993	9.7	N			
ILL 32	1200N IN SULLIVAN TO 0.5 MI S OF LAKE SHELBYVILLE Miles = 3.57	STANDARD OVERLAY	\$1,930,000	MOULTRIE	1	2025-2029
		REHABILITATION - PAVEMENTS				
Roadway Information						
<u>Miles</u>	<u>AADT</u>	<u>Truck Pct</u>	<u>NHS</u>			
3.57	5,078	11.5	N			
ILL 32	HYDRO GEAR DR IN SULLIVAN TO ILL 16 IN WINDSOR	NEW SHOULDERS SAFETY IMPROVEMENTS	\$1,870,000	MOULTRIE SHELBY	1	2025-2029
		SAFETY				
ILL 32	SHELBY CO LINE TO ILL 33 Miles = 3.68	DESIGNED OVERLAY INTERSECTION RECONSTN	\$4,090,000	EFFINGHAM	5	2025-2029
		REHABILITATION - PAVEMENTS				
Roadway Information						
<u>Miles</u>	<u>AADT</u>	<u>Truck Pct</u>	<u>NHS</u>			
3.68	4,439	13.0	N			

**FY 2024-2029 Rebuild Illinois
Highway Improvement Program
District 7
State Highways**

Route / Street	Location	Improvements	Est. Cost	County	MYP Years	
		TAMP Category			Past	Current
ILL 32	AT STREAMS 0.5, 2.1, 3 & 3.4 MI S OF SHELBY CO LINE	BRIDGE REPLACEMENT CULVERT REPAIR CULVERT REPLACEMENT	\$650,000	EFFINGHAM	6	2025-2029
		RECONSTRUCTION - BRIDGES			Structure Information	
					Str Number	AADT
					0250048	4,300
					Truck Pct	NHS
					11	N
ILL 33	AT STREAM 0.3 MI E OF JENNINGS ST E OF BEECHER CITY	CULVERT REPLACEMENT	\$280,000	EFFINGHAM	2	2025-2029
		RECONSTRUCTION - BRIDGES			Structure Information	
					Str Number	AADT
					0252020	2,950
					Truck Pct	NHS
					11	N
ILL 33	AT STREAM AT 225TH ST E OF BEECHER CITY	CULVERT REPLACEMENT	\$740,000	EFFINGHAM	5	2025-2029
		RECONSTRUCTION - BRIDGES			Structure Information	
					Str Number	AADT
					0252012	2,950
					Truck Pct	NHS
					11	N
ILL 33	AT STREAM 0.4 MI W OF 400TH ST E OF BEECHER CITY	CULVERT REPLACEMENT	\$210,000	EFFINGHAM	2	2025-2029
		MISCELLANEOUS IMPROVEMENTS				

**FY 2024-2029 Rebuild Illinois
Highway Improvement Program
District 7
State Highways**

Route / Street	Location	Improvements	Est. Cost	County	MYP Years	
		TAMP Category			Past	Current
ILL 33	AT MORRIS CREEK 0.3 MI W OF 500TH ST	BRIDGE DECK OVERLAY	\$310,000	EFFINGHAM	1	2025-2029
		PRESERVATION - BRIDGES				
ILL 33	ILL 128 TO 0.2 MI W OF ILL 32 Miles = 10.26	DESIGNED OVERLAY ADA IMPROVEMENTS	\$6,850,000	EFFINGHAM	4	2025-2029
		REHABILITATION - PAVEMENTS				
Roadway Information						
<u>Miles</u>	<u>AADT</u>	<u>Truck Pct</u>	<u>NHS</u>			
10.26	3,202	10.4	N			
ILL 33 ILL 32	0.2 MI W OF ILL 32 TO W OF FORD AVE IN EFFINGHAM Miles = 3.27	STANDARD OVERLAY	\$5,770,000	EFFINGHAM	3	2024
		REHABILITATION - PAVEMENTS				
Roadway Information						
<u>Miles</u>	<u>AADT</u>	<u>Truck Pct</u>	<u>NHS</u>			
3.27	10,566	7.7	N			
ILL 33 ILL 32	W OF FORD AVE TO 0.1 MI W OF EVERGREEN AVE IN EFFINGHAM Miles = 0.45	DESIGNED OVERLAY ADA IMPROVEMENTS	\$990,000	EFFINGHAM	4	2025-2029
		REHABILITATION - PAVEMENTS				
Roadway Information						
<u>Miles</u>	<u>AADT</u>	<u>Truck Pct</u>	<u>NHS</u>			
0.30	12,167	7.2	N			
0.15	23,480	5.1	Y			
ILL 33	CSX RR TO SALT CREEK IN EFFINGHAM Miles = 0.87	STANDARD OVERLAY ADA IMPROVEMENTS	\$850,000	EFFINGHAM	1	2025-2029
		REHABILITATION - PAVEMENTS				
Roadway Information						
<u>Miles</u>	<u>AADT</u>	<u>Truck Pct</u>	<u>NHS</u>			
0.87	6,655	14.8	N			

**FY 2024-2029 Rebuild Illinois
Highway Improvement Program
District 7
State Highways**

Route / Street	Location	Improvements	Est. Cost	County	MYP Years	
		TAMP Category			Past	Current
ILL 33	W OF PINE ST IN DIETERICH TO JASPER CO LINE Miles = 1.29	DESIGNED OVERLAY ADA IMPROVEMENTS TRAF SIGNAL MODERNIZATION PEDESTRIAN SIGNALS	\$1,370,000	EFFINGHAM	2	2025-2029
		REHABILITATION - PAVEMENTS				
Roadway Information						
<u>Miles</u>	<u>AADT</u>	<u>Truck Pct</u>	<u>NHS</u>			
1.29	5,906	14.9	N			
ILL 33	EFFINGHAM CO LINE TO W OF WEST END AVE IN NEWTON Miles = 11.31	SMART OVERLAY	\$4,690,000	JASPER	1	2025-2029
		PRESERVATION - PAVEMENTS				
ILL 33 ILL 130	ILL 33: W OF WEST END AVE TO N VAN BUREN ST IN NEWTON & ILL 130: EMBARRAS RIVER N OF NEWTON TO EDWARDS ST IN NEWTON Miles = 2.53	DESIGNED OVERLAY ADA IMPROVEMENTS TRAF SIGNAL MODERNIZATION PEDESTRIAN SIGNALS	\$4,490,000	JASPER	4	2025-2029
		REHABILITATION - PAVEMENTS				
Roadway Information						
<u>Miles</u>	<u>AADT</u>	<u>Truck Pct</u>	<u>NHS</u>			
0.69	8,343	14.4	N			
1.84	6,381	14.7	N			
ILL 33	0.2 MI E OF ROOSEVELT ST IN OBLONG TO 0.2 MI E OF N GLENDALE RD IN ROBINSON Miles = 7.19	SMART OVERLAY	\$2,890,000	CRAWFORD	2	2024
		PRESERVATION - PAVEMENTS				

**FY 2024-2029 Rebuild Illinois
Highway Improvement Program
District 7
State Highways**

Route / Street	Location	Improvements	Est. Cost	County	MYP Years	
		TAMP Category			Past	Current
ILL 33	0.2 MI E OF N GLENDALE RD TO PARK FOREST DR IN ROBINSON Miles = 0.80	STANDARD OVERLAY	\$960,000	CRAWFORD	5	2024
		REHABILITATION - PAVEMENTS				
Roadway Information						
<u>Miles</u>	<u>AADT</u>	<u>Truck Pct</u>	<u>NHS</u>			
0.80	9,366	6.0	N			
ILL 33	W OF JACKSON ST IN ROBINSON TO 1 MI W OF ILL 1 Miles = 1.61	DESIGNED OVERLAY ADA IMPROVEMENTS TRAF SIGNAL MODERNIZATION PEDESTRIAN SIGNALS	\$2,460,000	CRAWFORD	2	2025-2029
		REHABILITATION - PAVEMENTS				
Roadway Information						
<u>Miles</u>	<u>AADT</u>	<u>Truck Pct</u>	<u>NHS</u>			
1.61	7,956	6.0	N			
ILL 33	1 MI W OF ILL 1 TO INDIANA RR IN PALESTINE Miles = 4.47	DESIGNED OVERLAY	\$2,960,000	CRAWFORD	2	2025-2029
		REHABILITATION - PAVEMENTS				
Roadway Information						
<u>Miles</u>	<u>AADT</u>	<u>Truck Pct</u>	<u>NHS</u>			
4.47	3,761	10.2	N			
ILL 33	INDIANA RR IN PALESTINE TO LAWRENCE CO LINE Miles = 12.50	DESIGNED OVERLAY ADA IMPROVEMENTS	\$8,440,000	CRAWFORD	4	2025-2029
		REHABILITATION - PAVEMENTS				
Roadway Information						
<u>Miles</u>	<u>AADT</u>	<u>Truck Pct</u>	<u>NHS</u>			
12.50	966	10.1	N			

**FY 2024-2029 Rebuild Illinois
Highway Improvement Program
District 7
State Highways**

Route / Street	Location	Improvements TAMP Category	Est. Cost	County	MYP Years													
					Past	Current												
ILL 37	AT LITTLE WABASH RIVER 0.5 MI S OF I-57	BRIDGE DECK OVERLAY BRIDGE JOINT REPLACE/REPAIR DRAINS (REPLACE/REPAIR) BRIDGE DECK REPAIRS PRESERVATION - BRIDGES	\$780,000	EFFINGHAM	2	2024												
ILL 37	AT STREAM 0.1 MI NE OF IOWA ST NE OF EDGEWOOD	CULVERT REPLACEMENT MISCELLANEOUS IMPROVEMENTS	\$420,000	EFFINGHAM	5	2024												
ILL 37	ILL 37: US 45 TO CLAY CO LINE & 750TH ST: 0.2 MI N OF I-57 TO ILL 37 IN EDGEWOOD Miles = 12.31	DESIGNED OVERLAY ADA IMPROVEMENTS REHABILITATION - PAVEMENTS	\$8,130,000	EFFINGHAM	1	2025-2029												
Roadway Information <table border="1"> <thead> <tr> <th>Miles</th> <th>AADT</th> <th>Truck Pct</th> <th>NHS</th> </tr> </thead> <tbody> <tr> <td>11.39</td> <td>1,731</td> <td>7.8</td> <td>N</td> </tr> <tr> <td>0.92</td> <td>879</td> <td>6.1</td> <td>N</td> </tr> </tbody> </table>							Miles	AADT	Truck Pct	NHS	11.39	1,731	7.8	N	0.92	879	6.1	N
Miles	AADT	Truck Pct	NHS															
11.39	1,731	7.8	N															
0.92	879	6.1	N															
ILL 37	AT DISMAL CREEK 0.5 MI S OF CLAY CO LINE	BRIDGE DECK OVERLAY BRIDGE DECK REPAIRS PRESERVATION - BRIDGES	\$500,000	FAYETTE	1	2025-2029												

**FY 2024-2029 Rebuild Illinois
Highway Improvement Program
District 7
State Highways**

Route / Street	Location	Improvements	Est. Cost	County	MYP Years	
		TAMP Category			Past	Current
ILL 48	I-72 TO 0.1 MI N OF PERSHING RD IN DECATUR Miles = 2.68	DESIGNED OVERLAY	\$4,030,000	MACON	1	2025-2029
Roadway Information		REHABILITATION - PAVEMENTS				
<u>Miles</u>	<u>AADT</u>	<u>Truck Pct</u>	<u>NHS</u>			
2.68	8,064	18.7	Y			
ILL 48	ILL 121 TO S OF MARIETTA ST IN DECATUR Miles = 1.90	DESIGNED OVERLAY ADA IMPROVEMENTS	\$3,880,000	MACON	4	2025-2029
Roadway Information		REHABILITATION - PAVEMENTS				
<u>Miles</u>	<u>AADT</u>	<u>Truck Pct</u>	<u>NHS</u>			
1.90	13,542	3.2	Y			
ILL 48	AT KING ST & AT RAVINA PARK RD IN DECATUR	TRAF SIGNAL MODERNIZATION TRAF SIGNAL REPLACEMENT SAFETY IMPROVEMENTS	\$700,000	MACON	2	2025-2029
Roadway Information		MISCELLANEOUS IMPROVEMENTS				
ILL 48	S OF MARIETTA ST TO SOUTHSIDE DR IN DECATUR Miles = 1.91	STANDARD OVERLAY ADA IMPROVEMENTS TRAF SIGNAL MODERNIZATION PEDESTRIAN SIGNALS	\$3,960,000	MACON	1	2025-2029
Roadway Information		REHABILITATION - PAVEMENTS				
<u>Miles</u>	<u>AADT</u>	<u>Truck Pct</u>	<u>NHS</u>			
1.91	10,226	3.8	Y			
ILL 48 ILL 105	ILL 105: OLD US 51 BUS IN DECATUR TO ILL 48 & ILL 48: ILL 105 TO 0.5 MI NE OF US 51 Miles = 3.19	DESIGNED OVERLAY ADA IMPROVEMENTS TRAF SIGNAL MODERNIZATION PEDESTRIAN SIGNALS	\$4,890,000	MACON	4	2025-2029
Roadway Information		REHABILITATION - PAVEMENTS				
<u>Miles</u>	<u>AADT</u>	<u>Truck Pct</u>	<u>NHS</u>			
2.87	7,145	6.3	Y			

**FY 2024-2029 Rebuild Illinois
Highway Improvement Program
District 7
State Highways**

Route / Street	Location	Improvements	Est. Cost	County	MYP Years	
		TAMP Category			Past	Current
ILL 48	AT STREAM AT ELWIN RD	CULVERT REPLACEMENT	\$220,000	MACON	2	2025-2029
		MISCELLANEOUS IMPROVEMENTS				

ILL 48	0.5 MI N OF US 51 TO S OF BOWMAN RD Miles = 1.07	DESIGNED OVERLAY	\$2,420,000	MACON	2	2024
		REHABILITATION - PAVEMENTS				
Roadway Information						
<u>Miles</u>	<u>AADT</u>	<u>Truck Pct</u>	<u>NHS</u>			
0.62	4,198	10.6	Y			
0.45	4,380	13.7	N			

ILL 49	AT STREAM 0.4 MI E OF CUMBERLAND CO LINE	BRIDGE DECK OVERLAY	\$250,000	CLARK	1	2025-2029
		PRESERVATION - BRIDGES				

ILL 49	CLARK CO LINE TO JASPER CO LINE Miles = 2.80	DESIGNED OVERLAY CULVERT (NEW)	\$3,540,000	CUMBERLAND	4	2024
		REHABILITATION - PAVEMENTS				
Roadway Information						
<u>Miles</u>	<u>AADT</u>	<u>Truck Pct</u>	<u>NHS</u>			
2.80	656	16.5	N			

**FY 2024-2029 Rebuild Illinois
Highway Improvement Program
District 7
State Highways**

Route / Street	Location	Improvements	Est. Cost	County	MYP Years	
		TAMP Category			Past	Current
ILL 105 WILLIAM STREET RD COUNTRY CLUB RD BENDER DR	ILL 105: ILL 121 IN DECATUR TO 0.3 MI E OF BENDER DR; COUNTRY CLUB RD: ILL 105 TO WILLIAM ST RD; WILLIAM ST RD: COUNTRY CLUB RD TO BENDER DR; BENDER DR: WILLIAM ST RD TO ILL 105 Miles = 4.38	DESIGNED OVERLAY ADA IMPROVEMENTS	\$5,910,000	MACON	4	2025-2029
		REHABILITATION - PAVEMENTS				
Roadway Information						
<u>Miles</u>	<u>AADT</u>	<u>Truck Pct</u>	<u>NHS</u>			
3.70	7,413	10.2	N			
0.53	151	0.0	N			
0.11	525	0.0	N			
0.04	250	0.0	N			
ILL 105	AT LONG CREEK 0.5 MI E OF OAKLEY ROAD	BRIDGE REPLACEMENT	\$1,890,000	MACON	17	2025-2029
		RECONSTRUCTION - BRIDGES				
		Structure Information				
		<u>Str Number</u>		<u>AADT</u>	<u>Truck Pct</u>	<u>NHS</u>
		0580044		2,500	22	N
ILL 105	ILL 121 TO OLD US 51 BUS IN DECATUR Miles = 2.60	STANDARD OVERLAY ADA IMPROVEMENTS TRAF SIGNAL MODERNIZATION PEDESTRIAN SIGNALS	\$5,060,000	MACON	1	2025-2029
		REHABILITATION - PAVEMENTS				
Roadway Information						
<u>Miles</u>	<u>AADT</u>	<u>Truck Pct</u>	<u>NHS</u>			
2.60	10,228	7.0	Y			
ILL 121	AT CREEK 0.5 MI W OF HEMAN	BRIDGE REPLACEMENT	\$1,090,000	MACON	5	2025-2029
		RECONSTRUCTION - BRIDGES				
		Structure Information				
		<u>Str Number</u>		<u>AADT</u>	<u>Truck Pct</u>	<u>NHS</u>
		0580040		3,800	23	Y

**FY 2024-2029 Rebuild Illinois
Highway Improvement Program
District 7
State Highways**

Route / Street	Location	Improvements TAMP Category	Est. Cost	County	MYP Years	
					Past	Current
ILL 121	AT SOUTH FORK CREEK 0.7 MI E OF LOGAN CO LINE	BRIDGE DECK OVERLAY	\$320,000	MACON	2	2024
		PRESERVATION - BRIDGES				
ILL 121	AT WYCKLES RD NW OF DECATUR	INTERSECTION RECONSTN TURNING LANES	\$3,500,000	MACON	1	2025-2029
		SAFETY				
ILL 121 ILL 48	AT PERSHING RD & 22ND ST INT IN DECATUR Miles = 0.84	DESIGNED OVERLAY	\$1,280,000	MACON	2	2025-2029
		REHABILITATION - PAVEMENTS				
Roadway Information						
<u>Miles</u>	<u>AADT</u>	<u>Truck Pct</u>	<u>NHS</u>			
0.50	10,393	9.3	Y			
0.08	4,650	4.3	N			
0.09	10,400	12.3	Y			
ILL 121	0.2 MI E OF BURGNER DR IN MT ZION TO 0.4 MI W OF ILL 128 Miles = 3.98	STANDARD OVERLAY	\$4,530,000	MACON	2	2024
		REHABILITATION - PAVEMENTS				
Roadway Information						
<u>Miles</u>	<u>AADT</u>	<u>Truck Pct</u>	<u>NHS</u>			
3.98	4,974	8.1	Y			

**FY 2024-2029 Rebuild Illinois
Highway Improvement Program
District 7
State Highways**

Route / Street	Location	Improvements	Est. Cost	County	MYP Years	
		TAMP Category			Past	Current
ILL 121	AT WEST OKAW RIVER 0.6 MI E OF 475E SE OF BETHANY	BRIDGE REPLACEMENT	\$7,220,000	MOULTRIE	5	2025-2029
		RECONSTRUCTION - BRIDGES				
					Structure Information	
					<u>Str Number</u>	<u>AADT</u>
					0700002	5,150
					<u>Truck Pct</u>	<u>NHS</u>
					13	Y
ILL 121 ILL 32	0.2 MI W OF ILL 32 W OF SULLIVAN TO E OF EASTLAWN DR IN SULLIVAN Miles = 2.61	DESIGNED OVERLAY ADA IMPROVEMENTS TRAF SIGNAL MODERNIZATION PEDESTRIAN SIGNALS	\$3,380,000	MOULTRIE	5	2025-2029
		REHABILITATION - PAVEMENTS				
					Roadway Information	
					<u>Miles</u>	<u>AADT</u>
					2.61	7,320
					<u>Truck Pct</u>	<u>NHS</u>
					10.7	Y
ILL 121	AT STREAM 0.1 MI N OF ILLINI AVE IN ALLENVILLE	CULVERT REPLACEMENT	\$290,000	MOULTRIE	2	2025-2029
		MISCELLANEOUS IMPROVEMENTS				
ILL 121	AT MILLER CREEK 0.4 MI S OF CR 1200N	BRIDGE REPLACEMENT	\$860,000	CUMBERLAND	5	2025-2029
		MISCELLANEOUS IMPROVEMENTS				
ILL 121	US 45 TO MONTROSE BLKTP Miles = 5.89	SMART OVERLAY	\$2,640,000	CUMBERLAND	1	2024
		PRESERVATION - PAVEMENTS				

**FY 2024-2029 Rebuild Illinois
Highway Improvement Program
District 7
State Highways**

Route / Street	Location	Improvements TAMP Category	Est. Cost	County	MYP Years	
					Past	Current
ILL 121	AT OTTER CREEK W OF 800E <i>BRIDGE BUNDLING PROJECT</i>	CULVERT REPLACEMENT RECONSTRUCTION - BRIDGES	\$420,000	CUMBERLAND	2	2025-2029
					Structure Information <u>Str Number</u> <u>AADT</u> <u>Truck Pct</u> <u>NHS</u> 0182004 1,700 13 N	
ILL 121	MONTROSE BLKTP TO W SIDE OF COURTHOUSE SQUARE IN TOLEDO Miles = 7.19	DESIGNED OVERLAY REHABILITATION - PAVEMENTS	\$4,930,000	CUMBERLAND	1	2025-2029
					Roadway Information <u>Miles</u> <u>AADT</u> <u>Truck Pct</u> <u>NHS</u> 7.19 1,806 11.1 N	
ILL 121	AT EMBARRAS RIVER 0.1 MI S OF I-70	BRIDGE DECK OVERLAY BRIDGE JOINT REPLACE/REPAIR BRIDGE DECK REPAIRS PRESERVATION - BRIDGES	\$750,000	CUMBERLAND	1	2025-2029
ILL 121	W SIDE OF COURTHOUSE SQUARE IN TOLEDO TO 0.1 MI W OF JEFFERSON ST IN GREENUP Miles = 5.13	DESIGNED OVERLAY ADA IMPROVEMENTS REHABILITATION - PAVEMENTS	\$4,370,000	CUMBERLAND	2	2025-2029
					Roadway Information <u>Miles</u> <u>AADT</u> <u>Truck Pct</u> <u>NHS</u> 5.01 3,186 6.9 N 0.12 1,575 7.0 N	
ILL 121	S OF W PLEASANT ST TO ILL 130 IN GREENUP Miles = 0.94	DESIGNED OVERLAY ADA IMPROVEMENTS REHABILITATION - PAVEMENTS	\$1,200,000	CUMBERLAND	5	2025-2029
					Roadway Information <u>Miles</u> <u>AADT</u> <u>Truck Pct</u> <u>NHS</u> 0.94 4,029 5.4 N	

**FY 2024-2029 Rebuild Illinois
Highway Improvement Program
District 7
State Highways**

Route / Street	Location	Improvements	Est. Cost	County	MYP Years	
		TAMP Category			Past	Current
ILL 128	AT ABANDONED RR 0.5 MI S OF ILL 16	BRIDGE REMOVAL/DEMOLITION	\$900,000	SHELBY	2	2025-2029
		MISCELLANEOUS IMPROVEMENTS				
ILL 128	AT STREAM 0.4 MI N OF CR 400N N OF COWDEN	BRIDGE REPLACEMENT	\$870,000	SHELBY	9	2025-2029
		RECONSTRUCTION - BRIDGES				
					Structure Information	
					<u>Str Number</u>	<u>AADT</u>
					0870015	2,650
					<u>Truck Pct</u>	<u>NHS</u>
					14	N
ILL 128	ILL 16 TO FAYETTE CO LINE Miles = 13.89	DESIGNED OVERLAY ADA IMPROVEMENTS	\$10,740,000	SHELBY	4	2025-2029
		REHABILITATION - PAVEMENTS				
					Roadway Information	
					<u>Miles</u>	<u>AADT</u>
					13.89	2,706
					<u>Truck Pct</u>	<u>NHS</u>
					15.0	N
ILL 128 ILL 33	SHELBY CO LINE TO ILL 33 Miles = 2.61	CAPE SEAL	\$400,000	FAYETTE EFFINGHAM	1	2024
		PRESERVATION - PAVEMENTS				
ILL 130	AT STREAM 0.2 MI S OF CR 1700N	CULVERT REPLACEMENT	\$230,000	COLES	2	2025-2029
		MISCELLANEOUS IMPROVEMENTS				

**FY 2024-2029 Rebuild Illinois
Highway Improvement Program
District 7
State Highways**

Route / Street	Location	Improvements	Est. Cost	County	MYP Years	
		TAMP Category			Past	Current
ILL 130	AT STREAM 0.9 MI N OF CUMBERLAND CO LINE	CULVERT REPLACEMENT	\$210,000	COLES	2	2025-2029
		MISCELLANEOUS IMPROVEMENTS				
ILL 130	AT HURRICANE CREEK S OF CR 925N	BRIDGE JOINT REPLACE/REPAIR BRIDGE DECK OVERLAY	\$590,000	CUMBERLAND	2	2024
		PRESERVATION - BRIDGES				
ILL 130	COLES CO LINE TO S OF ELIZABETH ST IN GREENUP Miles = 8.77	DESIGNED OVERLAY	\$6,300,000	CUMBERLAND	2	2025-2029
		REHABILITATION - PAVEMENTS				
Roadway Information						
<u>Miles</u>	<u>AADT</u>	<u>Truck Pct</u>	<u>NHS</u>			
8.77	2,735	19.2	N			
ILL 130 ILL 33	CUMBERLAND CO LINE TO EMBARRAS RIVER AT NEWTON NCL Miles = 12.23	DESIGNED OVERLAY	\$7,800,000	JASPER	2	2025-2029
		REHABILITATION - PAVEMENTS				
Roadway Information						
<u>Miles</u>	<u>AADT</u>	<u>Truck Pct</u>	<u>NHS</u>			
12.23	2,421	22.4	N			
ILL 130 ILL 33	AT STREAM 0.1 MI S OF ILL 33	BRIDGE DECK OVERLAY BRIDGE JOINT REPLACE/REPAIR	\$750,000	JASPER	1	2025-2029
		PRESERVATION - BRIDGES				

**FY 2024-2029 Rebuild Illinois
Highway Improvement Program
District 7
State Highways**

Route / Street	Location	Improvements	Est. Cost	County	MYP Years	
		TAMP Category			Past	Current
ILL 130 ILL 33	AT EMBARRAS RIVER AT NEWTON NCL	BRIDGE SUPERSTRUCTURE REPLACE	\$12,750,000	JASPER	5	2025-2029
		REHABILITATION - BRIDGES				
					Structure Information	
					<u>Str Number</u>	<u>AADT</u>
					0400016	5,350
					<u>Truck Pct</u>	<u>NHS</u>
					14	N
ILL 130	AT FOX RIVER 0.5 MI N OF STE MARIE RD	CULVERT REPLACEMENT	\$430,000	JASPER	2	2025-2029
	<i>BRIDGE BUNDLING PROJECT</i>					
		RECONSTRUCTION - BRIDGES				
					Structure Information	
					<u>Str Number</u>	<u>AADT</u>
					0402001	4,450
					<u>Truck Pct</u>	<u>NHS</u>
					22	N
ILL 130	JASPER CO LINE TO 0.1 MI N OF PARKER ST IN OLNEY Miles = 7.46	DESIGNED OVERLAY	\$5,660,000	RICHLAND	4	2025-2029
		REHABILITATION - PAVEMENTS				
					Roadway Information	
					<u>Miles</u>	<u>AADT</u>
					7.46	4,885
					<u>Truck Pct</u>	<u>NHS</u>
					21.0	N
ILL 130	AT E FORK FOX RIVER 0.4 MI N OF CR 1275N N OF OLNEY	BRIDGE DECK OVERLAY BRIDGE JOINT REPLACE/REPAIR BRIDGE DECK REPAIRS	\$820,000	RICHLAND	5	2025-2029
		PRESERVATION - BRIDGES				

**FY 2024-2029 Rebuild Illinois
Highway Improvement Program
District 7
State Highways**

Route / Street	Location	Improvements	Est. Cost	County	MYP Years		
		TAMP Category			Past	Current	
ILL 130 ILL 250	0.1 MI N OF PARKER ST TO N OF CSXT RR OVERPASS IN OLNEY Miles = 1.06	DESIGNED OVERLAY ADA IMPROVEMENTS TRAF SIGNAL MODERNIZATION PEDESTRIAN SIGNALS REHABILITATION - PAVEMENTS	\$2,340,000	RICHLAND	4	2025-2029	
Roadway Information							
<u>Miles</u>	<u>AADT</u>	<u>Truck Pct</u>	<u>NHS</u>				
1.06	9,523	12.2	N				
ILL 130	AT STREAM 1 MI N OF EDWARDS CO LINE	CULVERT REPLACEMENT MISCELLANEOUS IMPROVEMENTS	\$210,000	RICHLAND	2	2025-2029	
ILL 130	AT STREAM 0.4 MI S OF RICHLAND CO LINE	CULVERT REPLACEMENT RECONSTRUCTION - BRIDGES	\$290,000	EDWARDS	2	2025-2029	
				Structure Information			
				<u>Str Number</u>	<u>AADT</u>	<u>Truck Pct</u>	<u>NHS</u>
				0242000	3,450	22	N
ILL 130	AT STREAM AT CR 2000N	CULVERT REPLACEMENT RECONSTRUCTION - BRIDGES	\$320,000	EDWARDS	4	2025-2029	
				Structure Information			
				<u>Str Number</u>	<u>AADT</u>	<u>Truck Pct</u>	<u>NHS</u>
				0242001	3,450	22	N
ILL 130	AT STREAM 0.1 MI N OF CR 1500N	CULVERT (NEW) INITIAL CONSTRUCTION - BRIDGES	\$210,000	EDWARDS	4	2025-2029	

**FY 2024-2029 Rebuild Illinois
Highway Improvement Program
District 7
State Highways**

Route / Street	Location	Improvements	Est. Cost	County	MYP Years	
		TAMP Category			Past	Current
ILL 130	AT STREAM 0.6 MI S OF CR 1375N	CULVERT REPLACEMENT	\$210,000	EDWARDS	2	2025-2029
		MISCELLANEOUS IMPROVEMENTS				
ILL 130	AT STREAM 0.2 MI N OF CR 1100N	CULVERT REPLACEMENT	\$210,000	EDWARDS	2	2025-2029
		MISCELLANEOUS IMPROVEMENTS				
ILL 130 ILL 15	PINE ST TO NS RR IN ALBION Miles = 1.12	STANDARD OVERLAY ADA IMPROVEMENTS	\$1,330,000	EDWARDS	5	2025-2029
		REHABILITATION - PAVEMENTS				
Roadway Information						
<u>Miles</u>	<u>AADT</u>	<u>Truck Pct</u>	<u>NHS</u>			
0.21	5,100	17.4	N			
0.10	6,600	14.8	Y			
0.81	3,938	21.1	N			
ILL 133	DOUGLAS CO LINE TO EDGAR CO LINE Miles = 5.33	DESIGNED OVERLAY ADA IMPROVEMENTS	\$3,610,000	COLES	5	2025-2029
		REHABILITATION - PAVEMENTS				
Roadway Information						
<u>Miles</u>	<u>AADT</u>	<u>Truck Pct</u>	<u>NHS</u>			
5.33	1,938	21.1	N			

**FY 2024-2029 Rebuild Illinois
Highway Improvement Program
District 7
State Highways**

Route / Street	Location	Improvements	Est. Cost	County	MYP Years	
		TAMP Category			Past	Current
ILL 140 OLD ILL 140	ILL 140: BOND CO LINE TO US 40 & OLD ILL 140: US 40 TO GALLATIN ST IN VANDALIA Miles = 9.80	DESIGNED OVERLAY ADA IMPROVEMENTS	\$6,120,000	FAYETTE	1	2025-2029
		REHABILITATION - PAVEMENTS				
Roadway Information						
<u>Miles</u>	<u>AADT</u>	<u>Truck Pct</u>	<u>NHS</u>			
6.19	777	7.3	N			
2.99	1,192	6.3	N			
0.22	1,750	5.1	N			
0.40	400	0.0	N			
<hr/>						
ILL 185	US 40 TO 1225N Miles = 7.85	DESIGNED OVERLAY	\$5,520,000	FAYETTE	1	2025-2029
		REHABILITATION - PAVEMENTS				
Roadway Information						
<u>Miles</u>	<u>AADT</u>	<u>Truck Pct</u>	<u>NHS</u>			
7.85	996	16.5	N			
<hr/>						
ILL 185	AT LONE GROVE BRANCH 0.5 MI N OF ST PETER	BRIDGE REPLACEMENT	\$900,000	FAYETTE	5	2025-2029
		RECONSTRUCTION - BRIDGES				
				Structure Information		
				<u>Str Number</u>	<u>AADT</u>	<u>Truck Pct</u> <u>NHS</u>
				0260067	1,000	20 N
<hr/>						
ILL 185	AT LONE GROVE BRANCH E OF CR 2300E	BRIDGE REPLACEMENT	\$840,000	FAYETTE	8	2025-2029
		RECONSTRUCTION - BRIDGES				
				Structure Information		
				<u>Str Number</u>	<u>AADT</u>	<u>Truck Pct</u> <u>NHS</u>
				0260068	1,300	16 N

**FY 2024-2029 Rebuild Illinois
Highway Improvement Program
District 7
State Highways**

Route / Street	Location	Improvements	Est. Cost	County	MYP Years	
		TAMP Category			Past	Current
ILL 185	AT LONE GROVE BRANCH 0.2 MI E OF CR 2300E	BRIDGE REPLACEMENT	\$830,000	FAYETTE	2	2025-2029
		RECONSTRUCTION - BRIDGES				
					Structure Information	
					<u>Str Number</u>	<u>AADT</u>
					0260069	1,300
					<u>Truck Pct</u>	<u>NHS</u>
					16	N
ILL 185	1225N TO I-57 Miles = 10.74	DESIGNED OVERLAY ADA IMPROVEMENTS	\$8,380,000	FAYETTE	4	2025-2029
		REHABILITATION - PAVEMENTS				
					Roadway Information	
					<u>Miles</u>	<u>AADT</u>
					10.74	1,168
					<u>Truck Pct</u>	<u>NHS</u>
					19.0	N
ILL 185	I-57 TO ILL 37 IN FARINA Miles = 0.78	DESIGNED OVERLAY ADA IMPROVEMENTS	\$610,000	FAYETTE	2	2025-2029
		REHABILITATION - PAVEMENTS				
					Roadway Information	
					<u>Miles</u>	<u>AADT</u>
					0.78	2,619
					<u>Truck Pct</u>	<u>NHS</u>
					23.1	N
ILL 242	AT STREAM 0.6 MI S OF ILL 15	CULVERT REPLACEMENT	\$320,000	WAYNE	4	2025-2029
		MISCELLANEOUS IMPROVEMENTS				
ILL 242	AT STREAM AT CR 500N	CULVERT REPLACEMENT	\$210,000	WAYNE	4	2025-2029
		MISCELLANEOUS IMPROVEMENTS				

**FY 2024-2029 Rebuild Illinois
Highway Improvement Program
District 7
State Highways**

Route / Street	Location	Improvements TAMP Category	Est. Cost	County	MYP Years	
					Past	Current
ILL 242	ILL 15 TO SECTION LINE RD IN WAYNE CITY Miles = 0.27	DESIGNED OVERLAY ADA IMPROVEMENTS	\$430,000	WAYNE	1	2025-2029
Roadway Information		REHABILITATION - PAVEMENTS				
<u>Miles</u>	<u>AADT</u>	<u>Truck Pct</u>	<u>NHS</u>			
0.27	2,819	11.3	N			
ILL 242	0.3 MI N OF I-64 TO HAMILTON CO LINE Miles = 1.31	DESIGNED OVERLAY	\$1,070,000	WAYNE	1	2025-2029
Roadway Information		REHABILITATION - PAVEMENTS				
<u>Miles</u>	<u>AADT</u>	<u>Truck Pct</u>	<u>NHS</u>			
1.31	1,444	22.9	N			
ILL 250	AT STREAM 0.2 MI E OF DAYTON LN E OF NOBLE	CULVERT REPLACEMENT	\$210,000	RICHLAND	2	2025-2029
Roadway Information		MISCELLANEOUS IMPROVEMENTS				
ILL 250 NOBLE RD	ILL 250: US 50 TO ILL 130 IN OLNEY & NOBLE RD: ILL 250 TO US 50 Miles = 9.79	DESIGNED OVERLAY ADA IMPROVEMENTS	\$6,730,000	RICHLAND	1	2025-2029
Roadway Information		REHABILITATION - PAVEMENTS				
<u>Miles</u>	<u>AADT</u>	<u>Truck Pct</u>	<u>NHS</u>			
6.89	2,230	6.0	N			
0.67	923	13.1	N			
0.74	2,667	6.8	N			
1.49	1,016	0.0	N			
ILL 250	US 50 W OF NOBLE TO NORTH AVE IN OLNEY	MILLED RUMBLE STRIP SAFETY IMPROVEMENTS	\$90,000	RICHLAND	2	2024
Roadway Information		SAFETY				

**FY 2024-2029 Rebuild Illinois
Highway Improvement Program
District 7
State Highways**

Route / Street	Location	Improvements	Est. Cost	County	MYP Years	
		TAMP Category			Past	Current
1100N	AT STREAM 0.2 MI W OF BRIDGEPORT RD	BRIDGE REPLACEMENT	\$630,000	LAWRENCE	9	2025-2029
		RECONSTRUCTION - BRIDGES			Structure Information	
					<u>Str Number</u>	<u>AADT</u>
					0510060	225
					<u>Truck Pct</u>	<u>NHS</u>
					5	N
BROWNS LOOP	AT STREAM 0.1 MI W OF FRONT ST IN BROWNS	BRIDGE REPLACEMENT	\$1,670,000	EDWARDS	5	2025-2029
		RECONSTRUCTION - BRIDGES			Structure Information	
					<u>Str Number</u>	<u>AADT</u>
					0240006	550
					<u>Truck Pct</u>	<u>NHS</u>
					8	N
CADWELL RD	ILL 133 TO ILL 121 (VARIOUS STRUCTURES)	BRIDGE DECK OVERLAY BRIDGE JOINT REPLACE/REPAIR	\$2,000,000	MOULTRIE	1	2025-2029
		PRESERVATION - BRIDGES				
CH 4 BRUCE / FINDLAY RD	AT WHITLEY CREEK 1 MI & 1.5 MI E OF ILL 32	BRIDGE REPLACEMENT	\$6,740,000	MOULTRIE	7	2025-2029
		RECONSTRUCTION - BRIDGES			Structure Information	
					<u>Str Number</u>	<u>AADT</u>
					0700030	1,950
					<u>Truck Pct</u>	<u>NHS</u>
					10	N
					0700031	1,950
					<u>Truck Pct</u>	<u>NHS</u>
					10	N

**FY 2024-2029 Rebuild Illinois
Highway Improvement Program
District 7
State Highways**

Route / Street	Location	Improvements	Est. Cost	County	MYP Years	
		TAMP Category			Past	Current
CH 4 BRUCE / FINDLAY RD	ILL 32 TO 4.3 MI E Miles = 4.30	STANDARD OVERLAY	\$2,110,000	MOULTRIE	1	2025-2029
Roadway Information		REHABILITATION - PAVEMENTS				
<u>Miles</u>	<u>AADT</u>	<u>Truck Pct</u>	<u>NHS</u>			
4.30	1,771	9.2	N			
CH 31	AT LITTLE WABASH RIVER 0.8 MI S OF PARADISE RD	BRIDGE REPLACEMENT	\$1,630,000	COLES	5	2025-2029
		RECONSTRUCTION - BRIDGES				
				Structure Information		
				<u>Str Number</u>	<u>AADT</u>	<u>Truck Pct</u>
				0150034	1,100	6
				<u>NHS</u>		
				N		
DEWITT AVE	AT STREAM 0.4 MI E OF LOGAN ST IN MATTOON	CULVERT REPLACEMENT	\$420,000	COLES	4	2025-2029
<i>BRIDGE BUNDLING PROJECT</i>						
		MISCELLANEOUS IMPROVEMENTS				
DIETERICH BLKTP	AT STREAM 0.8 MI S OF US 40 S OF MONTROSE	CULVERT REPLACEMENT	\$420,000	EFFINGHAM	2	2025-2029
		RECONSTRUCTION - BRIDGES				
				Structure Information		
				<u>Str Number</u>	<u>AADT</u>	<u>Truck Pct</u>
				0252019	2,900	18
				<u>NHS</u>		
				N		
DIETERICH BLKTP	N OF WILLOW AVE IN MONTROSE TO 1100TH AVE N OF DIETERICH	NEW SHOULDERS SAFETY IMPROVEMENTS	\$1,190,000	EFFINGHAM	2	2024
		SAFETY				

**FY 2024-2029 Rebuild Illinois
Highway Improvement Program
District 7
State Highways**

Route / Street	Location	Improvements	Est. Cost	County	MYP Years	
		TAMP Category			Past	Current
DIETERICH BLKTP	ILL 33 TO CHURCH ST IN DIETERICH Miles = 0.29	DESIGNED OVERLAY ADA IMPROVEMENTS	\$520,000	EFFINGHAM	5	2025-2029
Roadway Information		REHABILITATION - PAVEMENTS				
<u>Miles</u>	<u>AADT</u>	<u>Truck Pct</u>	<u>NHS</u>			
0.29	3,172	12.7	N			
DIETERICH BLKTP	AT LITTLE MUDDY OVERFLOW 0.5 MI N OF LAPIS DR (CR 800N)	BRIDGE REPLACEMENT	\$2,580,000	CLAY	5	2025-2029
		RECONSTRUCTION - BRIDGES				
				Structure Information		
				<u>Str Number</u>	<u>AADT</u>	<u>Truck Pct</u>
				0130017	1,600	17
				<u>NHS</u>		
				N		
DIETERICH BLKTP	AT LITTLE MUDDY CREEK 0.3 MI N OF LAPIS DR (CR 800N)	BRIDGE REPLACEMENT	\$2,710,000	CLAY	2	2025-2029
		RECONSTRUCTION - BRIDGES				
				Structure Information		
				<u>Str Number</u>	<u>AADT</u>	<u>Truck Pct</u>
				0130018	1,600	17
				<u>NHS</u>		
				N		
DIETERICH BLKTP	AT LITTLE WABASH RIVER 0.7 MI S OF CR 800N N OF CLAY CITY	BRIDGE DECK OVERLAY BRIDGE JOINT REPLACE/REPAIR BRIDGE DECK REPAIRS	\$2,600,000	CLAY	5	2025-2029
		PRESERVATION - BRIDGES				

**FY 2024-2029 Rebuild Illinois
Highway Improvement Program
District 7
State Highways**

Route / Street	Location	Improvements	Est. Cost	County	MYP Years		
		TAMP Category			Past	Current	
E LINCOLN HWY CR 80N	AT STREAM 0.2 MI W OF CR 1300E <i>BRIDGE BUNDLING PROJECT</i>	CULVERT REPLACEMENT	\$420,000	COLES	2	2025-2029	
		MISCELLANEOUS IMPROVEMENTS					
<hr/>							
HUTSONVILLE RD	ILL 1 TO INDIANA STATE LINE Miles = 1.64	STANDARD OVERLAY ADA IMPROVEMENTS	\$920,000	CRAWFORD	1	2025-2029	
		REHABILITATION - PAVEMENTS					
Roadway Information							
<u>Miles</u>	<u>AADT</u>	<u>Truck Pct</u>	<u>NHS</u>				
1.64	2,681	9.8	N				
<hr/>							
KINMUNDY RD	AT STREAM 0.5 MI E OF PHEASANT RD / CR 100E	CULVERT REPLACEMENT	\$250,000	CLAY	2	2025-2029	
		RECONSTRUCTION - BRIDGES					
				Structure Information			
				<u>Str Number</u>	<u>AADT</u>	<u>Truck Pct</u>	<u>NHS</u>
				0132002	500	18	N
<hr/>							
LAKE PARADISE RD	ILL 16 TO CUMBERLAND CO LINE Miles = 8.10	DESIGNED OVERLAY	\$5,270,000	COLES	5	2024	
		REHABILITATION - PAVEMENTS					
Roadway Information							
<u>Miles</u>	<u>AADT</u>	<u>Truck Pct</u>	<u>NHS</u>				
8.10	1,433	5.1	N				

**FY 2024-2029 Rebuild Illinois
Highway Improvement Program
District 7
State Highways**

Route / Street	Location	Improvements	Est. Cost	County	MYP Years	
		TAMP Category			Past	Current
LERNA RD LERNA SPUR JANESVILLE RD	LERNA RD: 1.5 MI S OF ILL 16 TO CUMBERLAND CO LINE; LERNA SPUR: LERNA RD TO W OF 5TH ST IN LERNA; JANESVILLE RD: LERNA RD TO E OF S JEFFERSON ST IN JANESVILLE Miles = 10.47	STANDARD OVERLAY ADA IMPROVEMENTS	\$5,340,000	COLES CUMBERLAND	6	2025-2029
		REHABILITATION - PAVEMENTS				
Roadway Information						
<u>Miles</u>	<u>AADT</u>	<u>Truck Pct</u>	<u>NHS</u>			
3.60	2,425	5.4	N			
0.98	1,900	4.7	N			
1.03	725	0.0	N			
4.30	1,621	5.9	N			
0.44	137	0.0	N			
<hr/>						
MADISON AVE	ILL 130 IN CHARLESTON TO ILL 16 E OF CHARLESTON Miles = 1.74	STANDARD OVERLAY	\$1,370,000	COLES	1	2025-2029
		REHABILITATION - PAVEMENTS				
Roadway Information						
<u>Miles</u>	<u>AADT</u>	<u>Truck Pct</u>	<u>NHS</u>			
1.29	1,529	13.4	N			
0.45	1,300	13.1	N			
<hr/>						
MAIN ST	0.1 MI N OF ELDORADO ST IN HARRISTOWN TO N GLASGOW RD Miles = 2.26	DESIGNED OVERLAY	\$1,520,000	MACON	5	2024
		REHABILITATION - PAVEMENTS				
Roadway Information						
<u>Miles</u>	<u>AADT</u>	<u>Truck Pct</u>	<u>NHS</u>			
2.26	733	4.2	N			

**FY 2024-2029 Rebuild Illinois
Highway Improvement Program
District 7
State Highways**

Route / Street	Location	Improvements	Est. Cost	County	MYP Years	
		TAMP Category			Past	Current
MONTROSE BLKTP	AT STREAM 0.3 MI N OF EFFINGHAM CO LINE	CULVERT (NEW)	\$720,000	CUMBERLAND	5	2025-2029
	<i>BRIDGE BUNDLING PROJECT</i>					
		INITIAL CONSTRUCTION - BRIDGES				
					Structure Information	
					<u>Str Number</u>	<u>AADT</u>
					0182003	2,650
					<u>Truck Pct</u>	<u>NHS</u>
					20	N
OAKLAND / ASHMORE RD	AT STREAM 1.4 MI N OF ILL 16	CULVERT REPLACEMENT	\$420,000	COLES	4	2025-2029
	<i>BRIDGE BUNDLING PROJECT</i>					
		MISCELLANEOUS IMPROVEMENTS				
OAKLAND/ASHMORE RD	ILL 133 TO ILL 16 Miles = 8.35	DESIGNED OVERLAY ADA IMPROVEMENTS	\$5,260,000	COLES	1	2025-2029
		REHABILITATION - PAVEMENTS				
					Roadway Information	
					<u>Miles</u>	<u>AADT</u>
					8.35	1,258
					<u>Truck Pct</u>	<u>NHS</u>
					10.7	N
OLD ILL 130	ILL 130 TO WHITE CO LINE Miles = 2.55	DESIGNED OVERLAY	\$1,240,000	EDWARDS	1	2025-2029
		REHABILITATION - PAVEMENTS				
					Roadway Information	
					<u>Miles</u>	<u>AADT</u>
					2.55	513
					<u>Truck Pct</u>	<u>NHS</u>
					3.9	N

**FY 2024-2029 Rebuild Illinois
Highway Improvement Program
District 7
State Highways**

Route / Street	Location	Improvements	Est. Cost	County	MYP Years	
		TAMP Category			Past	Current
OLD ILL 140	AT STREAM 0.2 MI E OF CR N 475 ST E OF HAGARSTOWN	BRIDGE REPLACEMENT	\$700,000	FAYETTE	11	2025-2029
		RECONSTRUCTION - BRIDGES			Structure Information	
					<u>Str Number</u>	<u>AADT</u>
					0260058	900
					<u>Truck Pct</u>	<u>NHS</u>
					6	N
OLD ILL 316	AT STREAM 0.3 MI E OF CR 980E	CULVERT REPLACEMENT	\$420,000	COLES	2	2025-2029
	<i>BRIDGE BUNDLING PROJECT</i>					
		MISCELLANEOUS IMPROVEMENTS				
OLD ILL 316	D ST TO 5TH ST IN CHARLESTON Miles = 0.48	DESIGNED OVERLAY ADA IMPROVEMENTS	\$700,000	COLES	1	2025-2029
		REHABILITATION - PAVEMENTS				
					Roadway Information	
					<u>Miles</u>	<u>AADT</u>
					0.48	6,979
					<u>Truck Pct</u>	<u>NHS</u>
					4.5	N
OLD US 50	US 50 BUS TO ILL 33 Miles = 5.64	DESIGNED OVERLAY	\$3,810,000	LAWRENCE	1	2025-2029
		REHABILITATION - PAVEMENTS				
					Roadway Information	
					<u>Miles</u>	<u>AADT</u>
					5.64	2,735
					<u>Truck Pct</u>	<u>NHS</u>
					2.7	N
OLD US 51	AT LONG GROVE CREEK 0.5 MI N OF MOWEAQUA	BRIDGE REPLACEMENT	\$1,710,000	SHELBY	9	2025-2029
		RECONSTRUCTION - BRIDGES				
					Structure Information	
					<u>Str Number</u>	<u>AADT</u>
					0870001	1,350
					<u>Truck Pct</u>	<u>NHS</u>
					5	N

**FY 2024-2029 Rebuild Illinois
Highway Improvement Program
District 7
State Highways**

Route / Street	Location	Improvements	Est. Cost	County	MYP Years	
		TAMP Category			Past	Current
OLD US 51	AT STREAM 0.5 MI N OF MOWEAQUA	CULVERT REPLACEMENT	\$210,000	SHELBY	2	2025-2029
		MISCELLANEOUS IMPROVEMENTS				
OLD US 51 BUS N MAIN ST FRANKLIN ST N WATER ST	ILL 121 TO US 36 IN DECATUR Miles = 4.27	DESIGNED OVERLAY ADA IMPROVEMENTS	\$15,420,000	MACON	9	2025-2029
		REHABILITATION - PAVEMENTS				
Roadway Information						
<u>Miles</u>	<u>AADT</u>	<u>Truck Pct</u>	<u>NHS</u>			
2.13	10,517	2.5	Y			
2.14	10,734	3.0	Y			
S 4TH ST RD LINCOLN LOG CABIN RD 100 N	S 4TH ST RD: UNIVERSITY DR IN CHARLESTON TO LINCOLN LOG CABIN RD; LINCOLN LOG CABIN RD: S 4TH ST RD TO 0.6 MI E & 100 N; TR 1200 E TO S 4TH ST RD Miles = 9.29	DESIGNED OVERLAY	\$7,590,000	COLES	5	2024
		REHABILITATION - PAVEMENTS				
Roadway Information						
<u>Miles</u>	<u>AADT</u>	<u>Truck Pct</u>	<u>NHS</u>			
0.56	2,350	3.4	N			
6.07	1,377	3.2	N			
0.58	50	0.0	N			
2.01	673	10.4	N			
SAILOR SPRINGS RD	CR 1150 (SAILOR SPRINGS RD) TO CR 1850 (DIETERICH BLKTP) Miles = 1.73	DESIGNED OVERLAY	\$850,000	CLAY	1	2025-2029
		REHABILITATION - PAVEMENTS				
Roadway Information						
<u>Miles</u>	<u>AADT</u>	<u>Truck Pct</u>	<u>NHS</u>			
1.73	82	0.0	N			

**FY 2024-2029 Rebuild Illinois
Highway Improvement Program
District 7
State Highways**

Route / Street	Location	Improvements	Est. Cost	County	MYP Years	
		TAMP Category			Past	Current
ST FRANCISVILLE SPUR	ILL 1 TO W OF HAYES RD (1350E) IN ST FRANCISVILLE Miles = 2.04	SMART OVERLAY	\$730,000	LAWRENCE	1	2025-2029
		PRESERVATION - PAVEMENTS				
STE MARIE SPUR	ILL 130 TO MAIN ST IN STE MARIE Miles = 4.96	DESIGNED OVERLAY ADA IMPROVEMENTS	\$3,270,000	JASPER	2	2025-2029
		REHABILITATION - PAVEMENTS				
Roadway Information						
<u>Miles</u>	<u>AADT</u>	<u>Truck Pct</u>	<u>NHS</u>			
4.96	917	11.6	N			
TRIMBLE ROAD	1150TH AVE (HIGHLAND AVE) TO ILL 33 IN ROBINSON Miles = 1.45	DESIGNED OVERLAY	\$920,000	CRAWFORD	1	2025-2029
		REHABILITATION - PAVEMENTS				
Roadway Information						
<u>Miles</u>	<u>AADT</u>	<u>Truck Pct</u>	<u>NHS</u>			
1.45	3,866	8.1	N			
US 50 FR	AT STREAM 0.2 MI E OF STE MARIE RD	CULVERT REPLACEMENT	\$210,000	RICHLAND	2	2025-2029
		MISCELLANEOUS IMPROVEMENTS				
US 50 FR	AT STREAMS 1.1 MI W & 0.8 MI E OF BRIDGEPORT RD	CULVERT REPLACEMENT	\$440,000	LAWRENCE	5	2025-2029
		MISCELLANEOUS IMPROVEMENTS				

**FY 2024-2029 Rebuild Illinois
Highway Improvement Program
District 7
State Highways**

Route / Street	Location	Improvements	Est. Cost	County	MYP Years	
		TAMP Category			Past	Current
US 50 FR	AT ALLISON DITCH 2 MI E OF AIRPORT INTCHG	BRIDGE SUPERSTRUCTURE REPLACE	\$1,090,000	LAWRENCE	5	2025-2029
		REHABILITATION - BRIDGES				
					Structure Information	
					<u>Str Number</u>	<u>AADT</u>
					0510033	20
					<u>Truck Pct</u>	<u>NHS</u>
					5	N
VARIOUS	ON-CALL ENGINEERING	P.E. (PHASE I) P.E. (PHASE II) PRELIMINARY ENGINEERING P.E. (CONSULTANT TSL) P.E. (CONSULTANT PLANS)	\$6,000,000	DISTRICT-WIDE	6	2024
		MISCELLANEOUS IMPROVEMENTS				
VARIOUS	ON-CALL ENGINEERING	P.E. (PHASE I) P.E. (PHASE II) PRELIMINARY ENGINEERING P.E. (CONSULTANT TSL) P.E. (CONSULTANT PLANS)	\$15,000,000	DISTRICT-WIDE	9	2025-2029
		MISCELLANEOUS IMPROVEMENTS				
VARIOUS	ON-CALL ENGINEERING	CONSTRUCTION ENGINEERING	\$3,000,000	DISTRICT-WIDE	5	2024
		MISCELLANEOUS IMPROVEMENTS				

**FY 2024-2029 Rebuild Illinois
Highway Improvement Program
District 7
State Highways**

Route / Street	Location	Improvements	Est. Cost	County	MYP Years	
		TAMP Category			Past	Current
VARIOUS	ON-CALL ENGINEERING	CONSTRUCTION ENGINEERING	\$10,000,000	DISTRICT-WIDE	5	2025-2029
		MISCELLANEOUS IMPROVEMENTS				
VARIOUS	ON-CALL ENGINEERING	P.E. (PHASE I) P.E. (PHASE II) PRELIMINARY ENGINEERING P.E. (CONSULTANT TSL) P.E. (CONSULTANT PLANS)	\$750,000	DISTRICT-WIDE	2	2024
	BRIDGE BUNDLING PROJECT	MISCELLANEOUS IMPROVEMENTS				
VARIOUS	ON-CALL ENGINEERING	CONSTRUCTION ENGINEERING	\$1,000,000	DISTRICT-WIDE	2	2025-2029
	BRIDGE BUNDLING PROJECT	MISCELLANEOUS IMPROVEMENTS				
VARIOUS	PAVEMENT PRESERVATION	MISCELLANEOUS PROJECTS MICROSURFACING 1 PASS	\$25,000,000	DISTRICT-WIDE	4	2025-2029
		PRESERVATION - PAVEMENTS				
VARIOUS	STRUCTURE PRESERVATION	MISCELLANEOUS	\$18,810,000	DISTRICT-WIDE	4	2025-2029
		PRESERVATION - BRIDGES				

**FY 2024-2029 Rebuild Illinois
Highway Improvement Program
District 7
State Highways**

Route / Street	Location	Improvements	Est. Cost	County	MYP Years	
		TAMP Category			Past	Current
VARIOUS	HIGHWAY SAFETY IMPROVEMENT PROGRAM PROJECTS	SAFETY IMPROVEMENTS	\$298,000	DISTRICT-WIDE	6	2024
		SAFETY				
VARIOUS	HIGHWAY SAFETY IMPROVEMENT PROGRAM PROJECTS	SAFETY IMPROVEMENTS	\$9,596,000	DISTRICT-WIDE	5	2025-2029
		SAFETY				
VARIOUS	BRIDGE DECK SEALING	BRIDGE DECK SEALING	\$100,000	EDWARDS LAWRENCE WABASH	6	2024
		PRESERVATION - BRIDGES				
VARIOUS	BRIDGE DECK SEALING	BRIDGE DECK SEALING	\$250,000		1	2024
		PRESERVATION - BRIDGES				
VARIOUS	BRIDGE DECK SEALING	BRIDGE DECK SEALING	\$1,750,000	MACON MOULTRIE SHELBY DISTRICT-WIDE	5	2025-2029
		PRESERVATION - BRIDGES				
VARIOUS	TREE MITIGATION	MISCELLANEOUS	\$50,000	DISTRICT-WIDE	1	2024
		MISCELLANEOUS IMPROVEMENTS				

**FY 2024-2029 Rebuild Illinois
Highway Improvement Program
District 7
State Highways**

Route / Street	Location	Improvements	Est. Cost	County	MYP Years	
		TAMP Category			Past	Current
VARIOUS	TREE MITIGATION	MISCELLANEOUS	\$250,000	DISTRICT-WIDE	1	2025-2029
		MISCELLANEOUS IMPROVEMENTS				
VARIOUS	DISTRICT MISCELLANEOUS	MISCELLANEOUS PROJECTS	\$500,000	DISTRICT-WIDE	5	2024
		MISCELLANEOUS IMPROVEMENTS				
VARIOUS	DISTRICT MISCELLANEOUS	MISCELLANEOUS PROJECTS	\$2,500,000	DISTRICT-WIDE	4	2025-2029
		MISCELLANEOUS IMPROVEMENTS				
VARIOUS	MISCELLANEOUS UTILITY ADJUSTMENTS	UTILITY ADJUSTMENT	\$500,000	DISTRICT-WIDE	6	2024
		MISCELLANEOUS IMPROVEMENTS				
VARIOUS	MISCELLANEOUS UTILITY ADJUSTMENTS	UTILITY ADJUSTMENT	\$2,100,000	DISTRICT-WIDE	5	2025-2029
		MISCELLANEOUS IMPROVEMENTS				
VARIOUS	MISCELLANEOUS RAILROAD FLAGGERS	RR FLAGGER	\$500,000	DISTRICT-WIDE	6	2024
		MISCELLANEOUS IMPROVEMENTS				

**FY 2024-2029 Rebuild Illinois
Highway Improvement Program
District 7
State Highways**

Route / Street	Location	Improvements	Est. Cost	County	MYP Years	
		TAMP Category			Past	Current
VARIOUS	MISCELLANEOUS RAILROAD FLAGGERS	RR FLAGGER	\$1,700,000	DISTRICT-WIDE	5	2025-2029
		MISCELLANEOUS IMPROVEMENTS				
VARIOUS	WETLAND BANK IN WAYNE CO	LAND ACQUISITION WETLAND CREDITS	\$1,500,000	WAYNE	2	2025-2029
		MISCELLANEOUS IMPROVEMENTS				
VARIOUS	MISCELLANEOUS LAND ACQUISITION	LAND ACQUISITION	\$800,000	DISTRICT-WIDE	6	2024
		MISCELLANEOUS IMPROVEMENTS				
VARIOUS	MISCELLANEOUS LAND ACQUISITION	LAND ACQUISITION	\$2,400,000	DISTRICT-WIDE	5	2025-2029
		MISCELLANEOUS IMPROVEMENTS				
WATER ST	MACON CO LINE TO ILL 121 IN DALTON CITY Miles = 1.29	DESIGNED OVERLAY ADA IMPROVEMENTS	\$760,000	MOULTRIE	1	2025-2029
		REHABILITATION - PAVEMENTS				
Roadway Information						
<u>Miles</u>	<u>AADT</u>	<u>Truck Pct</u>	<u>NHS</u>			
1.29	344	0.0	N			

**FY 2024-2029 Rebuild Illinois
Highway Improvement Program
District 7
State Highways**

Route / Street	Location	Improvements	Est. Cost	County	MYP Years	
		TAMP Category			Past	Current
WEST SALEM RD	ILL 130 TO MAIN ST IN WEST SALEM Miles = 2.85	DESIGNED OVERLAY ADA IMPROVEMENTS	\$1,710,000	EDWARDS	1	2025-2029

Roadway Information

Miles	AADT	Truck Pct	NHS
2.06	1,972	7.5	N
0.79	1,326	0.0	N

REHABILITATION - PAVEMENTS

DISTRICT 7

FY 2024-2027

PROPOSED LOCAL PROJECTS

**FY 2024-2027 Rebuild Illinois
Highway Improvement Program
District 7
Local Highways**

Route / Street	Location	Improvements	Est. Cost	County	MYP Years	
		TAMP Category			Past	Current
1050 E RD	AT DRAINAGE DITCH 2 MI SE OF BONE GAP	BRIDGE REPLACEMENT	\$135,000	EDWARDS	11	2025-2029
		RECONSTRUCTION - BRIDGES				
1100 E RD	AT MUD CREEK 1.6 MI W OF HENTON	BRIDGE REPLACEMENT	\$600,000	SHELBY	5	2025-2029
		RECONSTRUCTION - BRIDGES				
1100 E RD	AT BEAR CREEK 4 MI NW OF RINARD	BRIDGE REPLACEMENT	\$650,000	WAYNE	4	2025-2029
		RECONSTRUCTION - BRIDGES				
1100 E RD	AT BEAR CREEK 4 MI NW OF RINARD	CONSTRUCTION ENGINEERING	\$35,000	WAYNE	4	2025-2029
		RECONSTRUCTION - BRIDGES				
1200 E RD	3.5 MI N OF NCL OF TOLEDO TO NCL OF TOLEDO	P.E. (PHASE I) P.E. (PHASE II)	\$45,000	CUMBERLAND	3	2024
		RECONSTRUCTION - PAVEMENTS				
1200 E RD	3.5 MI N OF NCL OF TOLEDO TO NCL OF TOLEDO Miles = 3.50	RECONSTRUCTION	\$1,300,000	CUMBERLAND	4	2025-2029
		RECONSTRUCTION - PAVEMENTS				

**FY 2024-2027 Rebuild Illinois
Highway Improvement Program
District 7
Local Highways**

Route / Street	Location	Improvements	Est. Cost	County	MYP Years	
		TAMP Category			Past	Current
1400 N RD	AT WILBORN CREEK 4.3 MI SW OF BETHANY	BRIDGE REPLACEMENT	\$340,000	MOULTRIE	5	2024
		RECONSTRUCTION - BRIDGES				
1550 E RD	0.4 MI E OF 1300 E RD TO 0.6 MI E OF 1300 E RD Miles = 0.19	RECONSTRUCTION	\$250,000	MOULTRIE	1	2025-2029
		RECONSTRUCTION - PAVEMENTS				
1600 N RD	AT THE SLOUGH 4 MI SE OF CHAUNCEY	BRIDGE REPLACEMENT	\$700,000	LAWRENCE	4	2025-2029
		RECONSTRUCTION - BRIDGES				
1600 N RD	AT THE SLOUGH 4 MI SE OF CHAUNCEY	CONSTRUCTION ENGINEERING	\$32,000	LAWRENCE	4	2025-2029
		RECONSTRUCTION - BRIDGES				
2000 E RD	300 N RD TO WAYNE CO LINE Miles = 3.07	STANDARD OVERLAY	\$600,000	CLAY	11	2025-2029
		REHABILITATION - PAVEMENTS				
225 N RD	AT BECKS CREEK 2.6 MI NW OF HERRICK	BRIDGE REPLACEMENT	\$440,000	SHELBY	8	2025-2029
		RECONSTRUCTION - BRIDGES				

**FY 2024-2027 Rebuild Illinois
Highway Improvement Program
District 7
Local Highways**

Route / Street	Location	Improvements	Est. Cost	County	MYP Years	
		TAMP Category			Past	Current
2300 N RD	AT JONATHAN CREEK 3.5 MI NE OF LOVINGTON	BRIDGE REPLACEMENT	\$400,000	MOULTRIE	2	2025-2029
		RECONSTRUCTION - BRIDGES				
250 N RD	AT POND CREEK 4.5 MI S OF GOLDEN GATE	BRIDGE REPLACEMENT	\$400,000	WAYNE	1	2024
		RECONSTRUCTION - BRIDGES				
2800 E RD	AT NEWTON BRANCH 2 MI E OF MT. ERIE	BRIDGE REPLACEMENT	\$400,000	WAYNE	6	2025-2029
		RECONSTRUCTION - BRIDGES				
350 N RD	AT BECK'S CREEK 5.4 MI SE OF OCONEE	BRIDGE REPLACEMENT	\$440,000	SHELBY	17	2025-2029
		RECONSTRUCTION - BRIDGES				
375 N RD	AT MATNEY BRANCH 1.2 MI SE OF OCONEE	BRIDGE REPLACEMENT	\$350,000	SHELBY	2	2024
		RECONSTRUCTION - BRIDGES				
400 E RD	WABASH 17 AVE TO 1400 N BLVD Miles = 3.52	RECONSTRUCTION	\$1,184,000	WABASH	15	2025-2029
		RECONSTRUCTION - PAVEMENTS				

**FY 2024-2027 Rebuild Illinois
Highway Improvement Program
District 7
Local Highways**

Route / Street	Location	Improvements	Est. Cost	County	MYP Years	
		TAMP Category			Past	Current
400 E RD	AT CREEK 2 MI NE OF COWLING	BRIDGE REPLACEMENT	\$475,000	WABASH	3	2024
		RECONSTRUCTION - BRIDGES				
400TH RD 420TH ST	400TH RD: ILL 49 TO 420TH ST; 420TH ST: 400TH RD TO CRAWFORD CO LINE Miles = 5.34	RECONSTRUCTION	\$3,400,000	CLARK	10	2025-2029
		RECONSTRUCTION - PAVEMENTS				
600 N RD	AT UNNAMED STREAM 1 MI S OF COLES CO AIRPORT	BRIDGE REPLACEMENT	\$500,000	COLES	3	2025-2029
		RECONSTRUCTION - BRIDGES				
900 N RD	AT RICHLAND CREEK 1.9 MI W OF STRASBURG	BRIDGE REPLACEMENT	\$450,000	SHELBY	7	2025-2029
		RECONSTRUCTION - BRIDGES				
ARCHERY CLUB RD	AT MOSQUITO CREEK 1.9 MI NE OF BLUE MOUND	BRIDGE REPLACEMENT	\$750,000	MACON	4	2025-2029
		RECONSTRUCTION - BRIDGES				
BETHANY / FINDLAY RD	MOULTRIE CO LINE TO FINDLAY NCL Miles = 3.53	STANDARD OVERLAY	\$3,000,000	SHELBY	7	2025-2029
		REHABILITATION - PAVEMENTS				

**FY 2024-2027 Rebuild Illinois
Highway Improvement Program
District 7
Local Highways**

Route / Street	Location	Improvements	Est. Cost	County	MYP Years	
		TAMP Category			Past	Current
BIRDS LN	200 E RD TO 550 E RD Miles = 3.58	STANDARD OVERLAY	\$1,825,000	LAWRENCE	2	2025-2029
		REHABILITATION - PAVEMENTS				
BIRDS LN	AT MAD CREEK 1 MI E OF CHAUNCEY	BRIDGE REPLACEMENT	\$600,000	LAWRENCE	3	2025-2029
		RECONSTRUCTION - BRIDGES				
BIRDS LN	AT MAD CREEK 1 MI E OF CHAUNCEY	CONSTRUCTION ENGINEERING	\$32,000	LAWRENCE	2	2025-2029
		RECONSTRUCTION - BRIDGES				
BIRDS LN	AT BRUSHY FORK SYSTEM AT ECL OF BIRDS	BRIDGE REPLACEMENT	\$600,000	LAWRENCE	2	2025-2029
		RECONSTRUCTION - BRIDGES				
BONE GAP RD	E 1300 N RD TO ILL 15 Miles = 4.10	STANDARD OVERLAY	\$1,000,000	EDWARDS	12	2025-2029
		REHABILITATION - PAVEMENTS				
CALHOUN LN	ILL 130 TO ECL OF CALHOUN Miles = 2.90	RECONSTRUCTION	\$1,400,000	RICHLAND	1	2024
		RECONSTRUCTION - PAVEMENTS				

**FY 2024-2027 Rebuild Illinois
Highway Improvement Program
District 7
Local Highways**

Route / Street	Location	Improvements	Est. Cost	County	MYP Years	
		TAMP Category			Past	Current
CH 1 E 2600 AVE	MONTGOMERY CO LINE TO US 51 Miles = 8.72	DESIGNED OVERLAY	\$2,000,000	FAYETTE	1	2025-2029
		REHABILITATION - PAVEMENTS				
CH 1 E 2600 AVE	MONTGOMERY CO LINE TO US 51	CONSTRUCTION ENGINEERING	\$100,000	FAYETTE	1	2025-2029
		REHABILITATION - PAVEMENTS				
CH 1 FRIENDSVILLE AVE	N 1950 BLVD TO MT. CARMEL NCL Miles = 5.47	STANDARD OVERLAY	\$2,275,000	WABASH	2	2025-2029
		REHABILITATION - PAVEMENTS				
CH 3 N 1800 ST	AT LYNN CREEK 2 MI N OF AVENA	BRIDGE REPLACEMENT	\$400,000	FAYETTE	1	2025-2029
		RECONSTRUCTION - BRIDGES				
CH 3 N 1800 ST	AT LYNN CREEK 2 MI N OF AVENA	CONSTRUCTION ENGINEERING	\$70,000	FAYETTE	1	2025-2029
		RECONSTRUCTION - BRIDGES				
CH 3 LANCASTER RD	WEST SALEM WCL TO WABASH CO LINE Miles = 4.71	STANDARD OVERLAY	\$1,425,000	EDWARDS	2	2024
		REHABILITATION - PAVEMENTS				

**FY 2024-2027 Rebuild Illinois
Highway Improvement Program
District 7
Local Highways**

Route / Street	Location	Improvements	Est. Cost	County	MYP Years	
		TAMP Category			Past	Current
CH 3 N 600 ST	AT LITTLE CREEK 1 MI S OF STOY	BRIDGE REPLACEMENT	\$500,000	CRAWFORD	1	2025-2029
		RECONSTRUCTION - BRIDGES				
CH 6 N 700 ST	ANNAPOLIS RD TO N 800TH ST (CH 13) Miles = 4.81	STANDARD OVERLAY	\$1,000,000	CRAWFORD	5	2025-2029
		REHABILITATION - PAVEMENTS				
CH 6 LANCASTER RD	SCL OF SUMNER TO 800 N RD Miles = 1.53	STANDARD OVERLAY	\$800,000	LAWRENCE	1	2025-2029
		REHABILITATION - PAVEMENTS				
CH 8 1500 E RD	US 36 TO 2500 N RD Miles = 1.61	RECONSTRUCTION	\$525,000	MOULTRIE	2	2024
		RECONSTRUCTION - PAVEMENTS				
CH 10 E 100TH AVE	ILL 130 TO ST. MARIE RD Miles = 3.76	RECONSTRUCTION	\$572,000	JASPER	2	2025-2029
		RECONSTRUCTION - PAVEMENTS				
CH 12 CO LINE RD N 000 E RD	ILL 133 TO CH 11 Miles = 2.02	STANDARD OVERLAY	\$1,750,000	MOULTRIE DOUGLAS	3	2025-2029
		REHABILITATION - PAVEMENTS				

**FY 2024-2027 Rebuild Illinois
Highway Improvement Program
District 7
Local Highways**

Route / Street	Location	Improvements	Est. Cost	County	MYP Years	
		TAMP Category			Past	Current
CH 13 HARRISON ST	ILL 130 TO ILL 49 Miles = 6.27	RECONSTRUCTION	\$748,000	JASPER	11	2025-2029
		RECONSTRUCTION - PAVEMENTS				
CH 13 MT. ERIE RD	WAYNE CO LINE TO ILL 130 Miles = 4.95	STANDARD OVERLAY	\$1,550,000	EDWARDS	2	2025-2029
		REHABILITATION - PAVEMENTS				
CH 16 N 300 ST	AT MAGGOT CREEK 0.7 MI E OF CARLYLE LAKE	BRIDGE REPLACEMENT	\$400,000	FAYETTE	1	2025-2029
		RECONSTRUCTION - BRIDGES				
CH 16 N 300 ST	AT MAGGOT CREEK 0.7 MI E OF CARLYLE LAKE	CONSTRUCTION ENGINEERING	\$70,000	FAYETTE	1	2025-2029
		RECONSTRUCTION - BRIDGES				
CH 16 INGRAHAM LN	SYLVITE DR TO RICHLAND CO LINE Miles = 3.01	STANDARD OVERLAY	\$600,000	CLAY	11	2025-2029
		REHABILITATION - PAVEMENTS				
CH 19 ILLINOIS ST	AT WILLOW BRANCH 4.1 MI S OF LOGAN CO LINE	BRIDGE REPLACEMENT	\$400,000	MACON	3	2024
		RECONSTRUCTION - BRIDGES				

**FY 2024-2027 Rebuild Illinois
Highway Improvement Program
District 7
Local Highways**

Route / Street	Location	Improvements	Est. Cost	County	MYP Years	
		TAMP Category			Past	Current
CH 20 CH 10 HICKORY HILL RD	CH 6 TO 1100 E RD Miles = 8.22	RECONSTRUCTION	\$1,201,000	CLAY	2	2025-2029
		RECONSTRUCTION - PAVEMENTS				
CH 23 E 900 AVE	3.5 MI W OF SHOBNONIER TO 1.7 MI E Miles = 1.72	RECONSTRUCTION	\$800,000	FAYETTE	1	2025-2029
		RECONSTRUCTION - PAVEMENTS				
CH 23 E 900 AVE	3.5 MI W OF SHOBNONIER TO 1.7 MI E	CONSTRUCTION ENGINEERING	\$80,000	FAYETTE	1	2025-2029
		RECONSTRUCTION - PAVEMENTS				
CH 25 ARGENTA RD	ILL 48 TO I-72 RAMP (WB) Miles = 1.45	RECONSTRUCTION	\$1,600,000	MACON	14	2025-2029
		RECONSTRUCTION - PAVEMENTS				
CH 26 E 100 ST	CLARK CO LINE TO E 2000TH AVE (CH 2) Miles = 2.22	STANDARD OVERLAY	\$900,000	CRAWFORD	4	2025-2029
		REHABILITATION - PAVEMENTS				
CH 30 ELWIN RD	US 51 TO S BALTIMORE AVE Miles = 4.69	STANDARD OVERLAY	\$2,500,000	MACON	2	2025-2029
		REHABILITATION - PAVEMENTS				

**FY 2024-2027 Rebuild Illinois
Highway Improvement Program
District 7
Local Highways**

Route / Street	Location	Improvements	Est. Cost	County	MYP Years	
		TAMP Category			Past	Current
CH 30 ELWIN RD	AT SAND CREEK TRIB 1.5 MI E OF ELWIN	BRIDGE REPLACEMENT	\$1,200,000	MACON	3	2024
		RECONSTRUCTION - BRIDGES				
CH 30 MAIN ST	AT FINLEY CREEK 0.1 MI E OF WESTLAND DR IN MT ZION	BRIDGE REPLACEMENT	\$600,000	MACON	12	2025-2029
		RECONSTRUCTION - BRIDGES				
CH 49 WALMSLEY RD	AT SAND CREEK 2.7 MI W OF MT ZION	BRIDGE REPLACEMENT	\$500,000	MACON	3	2025-2029
		RECONSTRUCTION - BRIDGES				
COAL SHAFT BRIDGE RD	AT LAKE SHELBYVILLE 2 MI S OF KIRKSVILLE	BRIDGE JOINT REPLACE/REPAIR	\$200,000	MOULTRIE	1	2025-2029
		PRESERVATION - BRIDGES				
CRAWFORD LN	AT BRUSHY FORK 1 MI NW OF BIRDS	BRIDGE REPLACEMENT	\$750,000	LAWRENCE CRAWFORD	1	2025-2029
		RECONSTRUCTION - BRIDGES				
DOUGLAS ST COOLIDGE AVE	DOUGLAS ST: HAYES AVE TO COOLIDGE AVE; COOLIDGE AVE: DOUGLAS ST TO FOX LAKE DR Miles = 1.05	RECONSTRUCTION	\$3,000,000	COLES	3	2024
		RECONSTRUCTION - PAVEMENTS				

**FY 2024-2027 Rebuild Illinois
Highway Improvement Program
District 7
Local Highways**

Route / Street	Location	Improvements	Est. Cost	County	MYP Years	
		TAMP Category			Past	Current
DRUMMER RD	AT LAKE FORK 6 MI N OF WARRENSBURG	BRIDGE REPLACEMENT	\$400,000	MACON	4	2025-2029
		RECONSTRUCTION - BRIDGES				
E 100 N RD	AT STINKING CREEK 7 MI W OF GRAYVILLE	BRIDGE REPLACEMENT	\$441,000	EDWARDS	2	2024
		RECONSTRUCTION - BRIDGES				
E 1320 N RD	AT DRAINAGE DITCH 3 MI E OF GEFF	BRIDGE REPLACEMENT	\$400,000	WAYNE	10	2025-2029
		RECONSTRUCTION - BRIDGES				
E 1800 AVE	AT HUTSON CREEK 2 MI W OF HUTSONVILLE	BRIDGE REPLACEMENT	\$500,000	CRAWFORD	2	2024
		RECONSTRUCTION - BRIDGES				
E 1800 N RD	N 2075 E RD TO N 1875 E RD Miles = 3.66	STANDARD OVERLAY	\$1,179,000	SHELBY	2	2024
		REHABILITATION - PAVEMENTS				
E 2125 AVE	AT WILLOW CREEK 3 MI NE OF BELLAIR	BRIDGE REPLACEMENT	\$520,000	CRAWFORD	2	2025-2029
		RECONSTRUCTION - BRIDGES				

**FY 2024-2027 Rebuild Illinois
Highway Improvement Program
District 7
Local Highways**

Route / Street	Location	Improvements	Est. Cost	County	MYP Years	
		TAMP Category			Past	Current
E 2800 AVE	US 51 TO N 1400 ST Miles = 6.25	DESIGNED OVERLAY	\$4,000,000	FAYETTE	2	2024
		REHABILITATION - PAVEMENTS				
E 2800 AVE	US 51 TO N 1400 ST	CONSTRUCTION ENGINEERING	\$125,000	FAYETTE	2	2024
		REHABILITATION - PAVEMENTS				
E 3200 AVE	AT RAMSEY CREEK 3.5 MI NW OF RAMSEY	BRIDGE REPLACEMENT	\$700,000	FAYETTE	6	2024
		RECONSTRUCTION - BRIDGES				
E 400TH RD	N 420TH ST TO N 820TH ST Miles = 4.06	RECONSTRUCTION	\$3,340,000	CLARK	3	2025-2029
		RECONSTRUCTION - PAVEMENTS				
E 675 N RD	AT RICHLAND CREEK 5 MI SW OF STRASBURG	BRIDGE REPLACEMENT	\$750,000	SHELBY	3	2025-2029
		RECONSTRUCTION - BRIDGES				
E 700 RD	AT STREAM 4 MI S OF LANCASTER	BRIDGE REPLACEMENT	\$440,000	WABASH	2	2025-2029
		RECONSTRUCTION - BRIDGES				

**FY 2024-2027 Rebuild Illinois
Highway Improvement Program
District 7
Local Highways**

Route / Street	Location	Improvements	Est. Cost	County	MYP Years	
		TAMP Category			Past	Current
EBENEZER LN	AT E FORK BONPAS CREEK 4.5 MI E OF CALHOUN	BRIDGE REPLACEMENT	\$500,000	RICHLAND	5	2025-2029
		RECONSTRUCTION - BRIDGES				
FORD AVE EXT	0.3 MI E OF CHARLOTTE ST TO 4TH ST	P.E. (PHASE I) P.E. (PHASE II)	\$261,000	EFFINGHAM	3	2025-2029
		INITIAL CONSTRUCTION - PAVEMENTS				
GADDEY LN	AT RACCOON CREEK 6 MI S OF BRIDGEPORT	BRIDGE REPLACEMENT	\$750,000	LAWRENCE	1	2025-2029
		RECONSTRUCTION - BRIDGES				
GOLDENEYE RD	AT BUCK CREEK 3.5 MI SE OF OSKALOOSA	BRIDGE REPLACEMENT	\$180,000	CLAY	9	2025-2029
		RECONSTRUCTION - BRIDGES				
GOLDENEYE RD	AT BUCK CREEK 3.5 MI SE OF OSKALOOSA	CONSTRUCTION ENGINEERING	\$16,000	CLAY	6	2025-2029
		RECONSTRUCTION - BRIDGES				
HADLEY RD	AT SHIRLEY CREEK 1 MI W OF SUMNER	BRIDGE REPLACEMENT	\$600,000	LAWRENCE	3	2024
		RECONSTRUCTION - BRIDGES				

**FY 2024-2027 Rebuild Illinois
Highway Improvement Program
District 7
Local Highways**

Route / Street	Location	Improvements	Est. Cost	County	MYP Years	
		TAMP Category			Past	Current
HADLEY RD	AT SHIRLEY CREEK 1 MI W OF SUMNER	CONSTRUCTION ENGINEERING	\$32,000	LAWRENCE	2	2024
		RECONSTRUCTION - BRIDGES				
HIGGIN SWITCH RD	SUGAR CREEK TRIB 2.5 MI E OF NOBLE	BRIDGE REPLACEMENT	\$500,000	RICHLAND	11	2025-2029
		RECONSTRUCTION - BRIDGES				
LAKE FORK RD	AT DITCH AT DEWITT CO LINE	BRIDGE REPLACEMENT	\$300,000	MACON DEWITT	2	2025-2029
		RECONSTRUCTION - BRIDGES				
LION LN	AT SUTTON CREEK 2.5 MI SW OF OSKALOOSA	BRIDGE REPLACEMENT	\$300,000	CLAY	3	2025-2029
		RECONSTRUCTION - BRIDGES				
LION LN	AT SUTTON CREEK 2.5 MI SW OF OSKALOOSA	CONSTRUCTION ENGINEERING	\$20,000	CLAY	3	2025-2029
		RECONSTRUCTION - BRIDGES				
MARIGOLD LN	AT ELM CREEK 2.5 MI SE OF FLORA	BRIDGE REPLACEMENT	\$420,000	CLAY	12	2025-2029
		RECONSTRUCTION - BRIDGES				

**FY 2024-2027 Rebuild Illinois
Highway Improvement Program
District 7
Local Highways**

Route / Street	Location	Improvements	Est. Cost	County	MYP Years	
		TAMP Category			Past	Current
MT GILEAD LN	AT FOX RIVER 2.5 MI SW OF DUNDAS	BRIDGE REPLACEMENT	\$1,400,000	RICHLAND	18	2025-2029
		RECONSTRUCTION - BRIDGES				
N 100 E RD	AT LAKE MATTOON 2.5 MI N OF NEOGA	P.E. (PHASE I) P.E. (PHASE II)	\$40,000	CUMBERLAND	3	2025-2029
		RECONSTRUCTION - BRIDGES				
N 100 E RD	AT LAKE MATTOON 2.5 MI N OF NEOGA	BRIDGE REPLACEMENT	\$780,000	CUMBERLAND	3	2025-2029
		RECONSTRUCTION - BRIDGES				
N 1160 ST	AT CUP CREEK 2.5 MI SE OF VANDALIA	BRIDGE REPLACEMENT	\$350,000	FAYETTE	2	2025-2029
		RECONSTRUCTION - BRIDGES				
N 1275 E RD	AT STREAM 0.3 MI NW OF HENTON	BRIDGE REPLACEMENT	\$350,000	SHELBY	4	2024
		RECONSTRUCTION - BRIDGES				
N 1400 E RD	AT WHITLEY CREEK 2.5 MI E OF BRUCE	BRIDGE REPLACEMENT	\$600,000	MOULTRIE	4	2024
		RECONSTRUCTION - BRIDGES				

**FY 2024-2027 Rebuild Illinois
Highway Improvement Program
District 7
Local Highways**

Route / Street	Location	Improvements	Est. Cost	County	MYP Years	
		TAMP Category			Past	Current
N 1600 ST	AT CAMP CREEK 1.5 MI N OF BROWNSTOWN	BRIDGE REPLACEMENT	\$700,000	FAYETTE	1	2025-2029
		RECONSTRUCTION - BRIDGES				
N 1600 ST	AT CAMP CREEK 1.5 MI N OF BROWNSTOWN	CONSTRUCTION ENGINEERING	\$80,000	FAYETTE	1	2025-2029
		RECONSTRUCTION - BRIDGES				
N 1900 BLVD	AT UNNAMED CREEK 3 MI S OF LANCASTER	BRIDGE REPLACEMENT	\$138,000	WABASH	12	2025-2029
		RECONSTRUCTION - BRIDGES				
N 2100 ST	AT DIETERCH CREEK 2 MI SW OF DIETERICH	BRIDGE REPLACEMENT	\$400,000	EFFINGHAM	1	2025-2029
		RECONSTRUCTION - BRIDGES				
N 2200 ST	AT HOG CREEK 2.5 MI N OF WRIGHTS CORNER	BRIDGE REPLACEMENT	\$350,000	FAYETTE	2	2025-2029
		RECONSTRUCTION - BRIDGES				
N 2450 E RD	AT HOG BRANCH AT NCL OF OAKLAND	BRIDGE REPLACEMENT	\$500,000	COLES	2	2025-2029
		RECONSTRUCTION - BRIDGES				

**FY 2024-2027 Rebuild Illinois
Highway Improvement Program
District 7
Local Highways**

Route / Street	Location	Improvements	Est. Cost	County	MYP Years	
		TAMP Category			Past	Current
N 300 E RD	AT VILLAGE CREEK 3 MI NW OF ALBION	BRIDGE REPLACEMENT	\$440,000	EDWARDS	2	2025-2029
		RECONSTRUCTION - BRIDGES				
N 400 ST	AT WOLF CREEK 2.5 MI NE OF BEECHER CITY	BRIDGE REPLACEMENT	\$600,000	EFFINGHAM	3	2024
		RECONSTRUCTION - BRIDGES				
N 600 ST	AT MORRIS CREEK 2 MI NW OF SHUMWAY	BRIDGE REPLACEMENT	\$400,000	EFFINGHAM	1	2024
		RECONSTRUCTION - BRIDGES				
N 900 E RD	AT INDIAN CREEK 2 MI N OF BROWNS	BRIDGE REPLACEMENT	\$410,000	EDWARDS	2	2025-2029
		RECONSTRUCTION - BRIDGES				
N BROADWAY ST	N 12TH ST TO N 9TH ST IN SHELBYVILLE Miles = 0.27	STANDARD OVERLAY	\$400,000	SHELBY	2	2024
		REHABILITATION - PAVEMENTS				
POOR FARM RD N 1550 BLVD	FRIENDSVILLE AVE TO ILL 1 Miles = 1.32	STANDARD OVERLAY	\$601,000	WABASH	2	2024
		REHABILITATION - PAVEMENTS				

**FY 2024-2027 Rebuild Illinois
Highway Improvement Program
District 7
Local Highways**

Route / Street	Location	Improvements	Est. Cost	County	MYP Years	
		TAMP Category			Past	Current
S BALTIMORE AVE	FULTON AVE TO LOST BRIDGE RD Miles = 1.25	RECONSTRUCTION	\$3,000,000	MACON	3	2025-2029
		RECONSTRUCTION - PAVEMENTS				
STRAWN RD	AT SOUTH FORK CREEK 3.9 MI NW OF WARRENSBURG	BRIDGE REPLACEMENT	\$300,000	MACON	1	2025-2029
		RECONSTRUCTION - BRIDGES				
TR 30 STRAWN RD	AT LAKE FORK CREEK 9 MI W OF MAROA	BRIDGE REPLACEMENT	\$620,000	MACON	1	2025-2029
		RECONSTRUCTION - BRIDGES				
TR 92 700 E RD	OVER B&O RR 0.5 MI W OF BRIDGEPORT	BRIDGE REPLACEMENT	\$2,000,000	LAWRENCE	5	2025-2029
	<i>ILLINOIS SPECIAL BRIDGE PROGRAM LOCAL PROJECT; CONTINGENT UPON JOINT FUNDING AGREEMENT BETWEEN IDOT, ICC, RAILROAD AND LOCAL AGENCY.</i>	RECONSTRUCTION - BRIDGES				
TR 92 700 E RD	OVER B&O RR 0.5 MI W OF BRIDGEPORT	CONSTRUCTION ENGINEERING	\$140,000	LAWRENCE	5	2025-2029
	<i>ILLINOIS SPECIAL BRIDGE PROGRAM LOCAL PROJECT; CONTINGENT UPON JOINT FUNDING AGREEMENT BETWEEN IDOT, ICC, RAILROAD AND LOCAL AGENCY.</i>	RECONSTRUCTION - BRIDGES				

**FY 2024-2027 Rebuild Illinois
Highway Improvement Program
District 7
Local Highways**

Route / Street	Location	Improvements	Est. Cost	County	MYP Years	
		TAMP Category			Past	Current
TRIMBLE RD ROBINSON RD	ILL 1 TO E 1150 AVE Miles = 3.86	DESIGNED OVERLAY	\$1,200,000	CRAWFORD	1	2024
		REHABILITATION - PAVEMENTS				
VARIOUS	VARIOUS LOCATIONS IN LAWRENCE CO	P.E. (BRIDGE INSPECTION)	\$40,000	LAWRENCE	1	2024
		MISCELLANEOUS IMPROVEMENTS				
VARIOUS	VARIOUS LOCATIONS IN OREANA	MISCELLANEOUS	\$1,500,000	MACON	11	2025-2029
	<i>SAFETEA-LU TRANSPORTATION IMPROVEMENT PROJECT. STATE AND OR LOCAL MATCH REQUIRED. PROJECT REQUIRES ADDITIONAL STATE OR LOCAL FUNDS TO FULLY IMPLEMENT. THIS EARMARK WILL BE FUNDED SEPARATELY.</i>					
		MISCELLANEOUS IMPROVEMENTS				
VARIOUS	VARIOUS LOCATIONS IN FAYETTE CO	CULVERT REPLACEMENT	\$750,000	FAYETTE	3	2024
		RECONSTRUCTION - BRIDGES				
VARIOUS	VARIOUS LOCATIONS IN FAYETTE CO	CONSTRUCTION ENGINEERING	\$100,000	FAYETTE	3	2024
		RECONSTRUCTION - BRIDGES				

**FY 2024-2027 Rebuild Illinois
Highway Improvement Program
District 7
Local Highways**

Route / Street	Location	Improvements TAMP Category	Est. Cost	County	MYP Years	
					Past	Current
VARIOUS	VARIOUS LOCATIONS IN JASPER CO Miles = 20.00	CHIP SEAL-A1 PRESERVATION - PAVEMENTS	\$375,000	JASPER	4	2024
VARIOUS	VARIOUS LOCATIONS IN JASPER CO Miles = 53.90	CHIP SEAL-A1 PRESERVATION - PAVEMENTS	\$1,140,000	JASPER	1	2025-2029
VARIOUS	VARIOUS LOCATIONS IN JASPER CO Miles = 21.25	CHIP SEAL-A2 PRESERVATION - PAVEMENTS	\$450,000	JASPER	2	2025-2029
VARIOUS	VARIOUS LOCATIONS IN RICHLAND CO Miles = 15.00	CHIP SEAL-A1 PRESERVATION - PAVEMENTS	\$325,000	RICHLAND	4	2024
W ANDREWS ST	AT TRIB WILLOW BRANCH 0.3 MI E OF MACON	CULVERT REPLACEMENT RECONSTRUCTION - BRIDGES	\$150,000	MACON	4	2025-2029
W EVERGREEN AVE EXT	LAKE SARA RD TO NAZARENE RD Miles = 1.00	NEW CONSTRUCTION INITIAL CONSTRUCTION - PAVEMENTS	\$3,500,000	EFFINGHAM	15	2025-2029

**FY 2024-2027 Rebuild Illinois
Highway Improvement Program
District 7
Local Highways**

Route / Street	Location	Improvements	Est. Cost	County	MYP Years	
		TAMP Category			Past	Current
W TERMINAL ST	AT BUTTER CREEK E OF RED HILL RD IN ALBION	BRIDGE REPLACEMENT	\$377,000	EDWARDS	2	2024
		RECONSTRUCTION - BRIDGES				
WABASH 12 AVE 1610 RD	AT DRAINAGE DITCH 0.7 MI SE OF E 400 RD	BRIDGE REPLACEMENT	\$315,000	WABASH	2	2025-2029
		RECONSTRUCTION - BRIDGES				
WESTFIELD RD	LINCOLN NATL MEMORIAL HWY TO CLARK CO LINE Miles = 6.33	STANDARD OVERLAY	\$1,500,000	COLES	1	2025-2029
		REHABILITATION - PAVEMENTS				



DISTRICT 8

1,806 MILES OF HIGHWAYS

1,014 BRIDGES

17.4 MILLION MILES OF TRAVEL DAILY

\$3 BILLION FOR IMPROVEMENTS DURING FY 2024-2029

MAJOR DISTRICT HIGHWAY PROJECTS BY COUNTY

CALHOUN

- **Joe Page Bridge:** \$245 million for a bridge replacement and 1.6 miles of pavement replacement at Hardin.

CLINTON

- **Illinois 161:** \$7.4 million for reconstruction of 0.7 mile and ADA improvements from Charles Street to Meadow Lark Drive in Albers.

GREENE

- **U.S. 67:** \$33.5 million for bridge replacement over Apple Creek Overflow, 3.5 miles south of White Hall.

MADISON

- **I-270:** \$101.9 million for interchange reconstruction, 1.2 miles of pavement replacement and additional lanes, bridge replacement and bridge superstructure work from Chain of Rocks Canal to St. Thomas Road in Granite City.
- **Illinois 4:** \$53 million for resurfacing 10 miles, new shoulders and drainage from I-55 to Illinois 143.
- **Illinois 162/157:** \$28.4 million for intersection relocation and reconstruction, as well as a bridge replacement at Illinois 157.

MONROE & ST. CLAIR

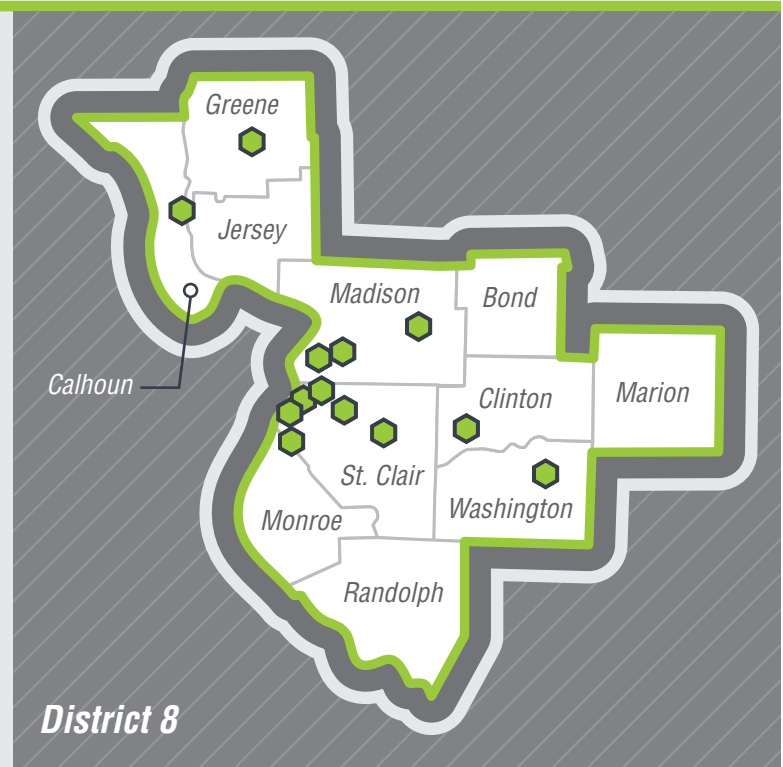
- **I-255/U.S. 50:** \$188.3 million for resurfacing 20.9 miles, bridge deck overlay, bridge repair, bridge joint replacement/repair, bridge deck repairs and bridge painting from Illinois 3 to Illinois 15.

ST. CLAIR

- **Illinois 3:** \$305.5 million for new construction of 4 miles, grading, paving, new bridges, drainage, retaining wall and new signage from River Park Connector to Monsanto Avenue.
- **I-55/I-64/U.S. 40/Illinois 3:** \$288.3 million for reconstruction of 2.7 miles, bridge replacement, bridge repair and other improvements from the Mississippi River to the I-64 interchange.
- **Illinois 3 Connector:** \$104 million for new construction of 1.4 miles from Collinsville Road to Illinois 3/203.
- **I-64:** \$64.8 million for resurfacing 13.7 miles from Illinois 157 to west of Greenmount Road.
- **Illinois 158:** \$26 million for new construction of 1.2 miles, new bridges and new culverts from Illinois 177 to Illinois 161.

WASHINGTON

- **I-64:** \$112 million for resurfacing 20.2 miles, bridge joint replacement/repair, bridge deck overlay, new bridge deck and bridge deck repairs from Beaver Pond Creek to the Jefferson County line.



**FY 2024-2029 Rebuild Illinois
Highway Improvement Program
District 8
State Highways**

Route / Street	Location	Improvements	Est. Cost	County	MYP Years	
		TAMP Category			Past	Current
I 55 I 64 ILL 3 RAMP FROM EB I-55/64 TO SB ILL 3	POPLAR ST COMPLEX - ILL 3 RAMPS IN EAST ST LOUIS	BRIDGE REPLACEMENT	\$58,000,000	ST. CLAIR	3	2025-2029
<i>ILLINOIS SPECIAL BRIDGE PROGRAM PROJECT. POTENTIAL INNOVATIVE PROJECT DELIVERY METHOD PROJECT</i>		RECONSTRUCTION - BRIDGES				
				Structure Information		
				<u>Str Number</u>	<u>AADT</u>	<u>Truck Pct</u> <u>NHS</u>
				0820143	18,000	15 Y
				0820202	5,500	9 Y
				0820205	18,000	15 Y
I 55 I 64 ILL 3 RAMP FROM EB I-55/64 TO SB ILL 3	POPLAR ST COMPLEX - ILL 3 RAMPS IN EAST ST LOUIS	LAND ACQUISITION	\$1,000,000	ST. CLAIR	3	2025-2029
<i>ILLINOIS SPECIAL BRIDGE PROGRAM PROJECT.</i>		RECONSTRUCTION - BRIDGES				
I 55 I 64 ILL 3 RAMP FROM EB I-55/64 TO SB ILL 3	POPLAR ST COMPLEX - ILL 3 RAMPS IN EAST ST LOUIS	UTILITY ADJUSTMENT	\$1,000,000	ST. CLAIR	3	2025-2029
<i>ILLINOIS SPECIAL BRIDGE PROGRAM PROJECT.</i>		RECONSTRUCTION - BRIDGES				

**FY 2024-2029 Rebuild Illinois
Highway Improvement Program
District 8
State Highways**

Route / Street	Location	Improvements	Est. Cost	County	MYP Years	
		TAMP Category			Past	Current
I 55 I 64 ILL 3 RAMP FROM WB I-55/64 TO SB ILL 3	POPLAR ST COMPLEX - ILL 3 RAMPS IN EAST ST LOUIS	BRIDGE REPLACEMENT	\$26,000,000	ST. CLAIR	3	2025-2029
<i>ILLINOIS SPECIAL BRIDGE PROGRAM PROJECT. POTENTIAL INNOVATIVE PROJECT DELIVERY METHOD PROJECT</i>		RECONSTRUCTION - BRIDGES				
				Structure Information		
				<u>Str Number</u>	<u>AADT</u>	<u>Truck Pct</u> <u>NHS</u>
				0820201	5,300	16 Y
I 55 I 64 ILL 3 RAMP FROM NB ILL 3 TO EB I-55/64	POPLAR ST COMPLEX - ILL 3 RAMPS IN EAST ST LOUIS	BRIDGE REPLACEMENT	\$65,000,000	ST. CLAIR	3	2025-2029
<i>ILLINOIS SPECIAL BRIDGE PROGRAM PROJECT. POTENTIAL INNOVATIVE PROJECT DELIVERY METHOD PROJECT</i>		RECONSTRUCTION - BRIDGES				
				Structure Information		
				<u>Str Number</u>	<u>AADT</u>	<u>Truck Pct</u> <u>NHS</u>
				0820203	3,350	18 Y
				0820204	18,000	15 Y
I 55 I 64 ILL 3 RAMP FROM NB ILL 3 TO EB I-55/64	POPLAR ST COMPLEX - ILL 3 RAMPS IN EAST ST LOUIS	LAND ACQUISITION	\$1,000,000	ST. CLAIR	3	2025-2029
<i>ILLINOIS SPECIAL BRIDGE PROGRAM PROJECT.</i>		RECONSTRUCTION - BRIDGES				

**FY 2024-2029 Rebuild Illinois
Highway Improvement Program
District 8
State Highways**

Route / Street	Location	Improvements	Est. Cost	County	MYP Years	
		TAMP Category			Past	Current
I 55 I 64 ILL 3 RAMP FROM NB ILL 3 TO EB I-55/64	POPLAR ST COMPLEX - ILL 3 RAMPS IN EAST ST LOUIS <i>ILLINOIS SPECIAL BRIDGE PROGRAM PROJECT.</i>	UTILITY ADJUSTMENT	\$1,000,000	ST. CLAIR	3	2025-2029
		RECONSTRUCTION - BRIDGES				
I 55 I 64 ILL 3 RAMP FROM NB ILL 3 TO WB I-55/64	POPLAR ST COMPLEX - ILL 3 RAMPS IN EAST ST LOUIS <i>ILLINOIS SPECIAL BRIDGE PROGRAM PROJECT. POTENTIAL INNOVATIVE PROJECT DELIVERY METHOD PROJECT</i>	BRIDGE REPLACEMENT	\$40,000,000	ST. CLAIR	3	2025-2029
		RECONSTRUCTION - BRIDGES				
					Structure Information	
					<u>Str Number</u>	<u>AADT</u>
					0820145	8,700
					<u>Truck Pct</u>	<u>NHS</u>
					10	Y
I 55 I 64 ILL 3 RAMP FROM EB I-55/64 TO SB ILL 3	POPLAR ST COMPLEX - ILL 3 RAMPS IN EAST ST LOUIS <i>ILLINOIS SPECIAL BRIDGE PROGRAM PROJECT.</i>	CONSTRUCTION ENGINEERING	\$1,000,000	ST. CLAIR	3	2025-2029
		RECONSTRUCTION - BRIDGES				

**FY 2024-2029 Rebuild Illinois
Highway Improvement Program
District 8
State Highways**

Route / Street	Location	Improvements	Est. Cost	County	MYP Years	
		TAMP Category			Past	Current
I 55 I 64 ILL 3 RAMP FROM NB ILL 3 TO EB I-55/64	POPLAR ST COMPLEX - ILL 3 RAMPS IN EAST ST LOUIS <i>ILLINOIS SPECIAL BRIDGE PROGRAM PROJECT.</i>	CONSTRUCTION ENGINEERING	\$1,000,000	ST. CLAIR	3	2025-2029
		RECONSTRUCTION - BRIDGES				
I 55 I 64 US 40 ILL 3	MISSISSIPPI RIVER TO I-64 (TRI-LEVEL) INTCHG IN EAST ST LOUIS Miles = 2.73 <i>POTENTIAL INNOVATIVE PROJECT DELIVERY METHOD PROJECT</i>	PAVEMENT REPLACEMENT	\$29,000,000	ST. CLAIR	6	2025-2029
		RECONSTRUCTION - PAVEMENTS				
I 55 I 64 US 40 ILL 3	MISSISSIPPI RIVER TO I-64 (TRI-LEVEL) INTCHG IN EAST ST LOUIS (VARIOUS STRUCTURES) <i>POTENTIAL INNOVATIVE PROJECT DELIVERY METHOD PROJECT</i>	BRIDGE DECK OVERLAY BRIDGE JOINT REPLACE/REPAIR BRIDGE REPAIR BRIDGE PAINTING BRIDGE DECK REPAIRS BRIDGE APPROACH ROADWAY	\$55,300,000	ST. CLAIR	7	2025-2029
		PRESERVATION - BRIDGES				
I 55 I 64 US 40 ILL 3	MISSISSIPPI RIVER TO I-64 (TRI-LEVEL) INTCHG IN EAST ST. LOUIS	CONSTRUCTION ENGINEERING	\$9,000,000	ST. CLAIR	1	2025-2029
		RECONSTRUCTION - PAVEMENTS				

**FY 2024-2029 Rebuild Illinois
Highway Improvement Program
District 8
State Highways**

Route / Street	Location	Improvements	Est. Cost	County	MYP Years	
		TAMP Category			Past	Current
I 55 I 70 US 40	I-64 (TRI-LEVEL) INTCHG IN EAST ST LOUIS TO 0.5 MI W OF ILL 203 IN MADISON Miles = 1.02	DESIGNED OVERLAY	\$2,000,000	ST. CLAIR	3	2025-2029
		REHABILITATION - PAVEMENTS				
Roadway Information						
<u>Miles</u>	<u>AADT</u>	<u>Truck Pct</u>	<u>NHS</u>			
0.74	67,300	16.4	Y			
I 55 I 70 US 40	0.5 MI W OF ILL 203 IN MADISON TO 0.5 MI W OF BLACK LN IN COLLINSVILLE Miles = 8.58	DESIGNED OVERLAY RAMP REPAIR CULVERT REPAIR BRIDGE NEW DECK BRIDGE PAINTING BRIDGE REPAIR	\$60,000,000	MADISON ST. CLAIR	10	2025-2029
		REHABILITATION - PAVEMENTS				
Roadway Information						
<u>Miles</u>	<u>AADT</u>	<u>Truck Pct</u>	<u>NHS</u>			
2.92	52,338	16.4	Y			
1.98	57,359	16.6	Y			
				Structure Information		
				<u>Str Number</u>	<u>AADT</u>	<u>Truck Pct</u> <u>NHS</u>
				0820029	4,000	16 Y
				0820018	33,650	16 Y
				0820019	33,650	16 Y
				0820022	7,600	16 Y
I 55 I 70 US 40	0.5 MI W OF ILL 203 IN MADISON TO 0.5 MI W OF BLACK LN IN COLLINSVILLE (VARIOUS STRUCTURES)	BRIDGE DECK OVERLAY BRIDGE JOINT REPLACE/REPAIR BRIDGE PAINTING BRIDGE REPAIR BRIDGE DECK SEALING	\$9,000,000	MADISON ST. CLAIR	4	2025-2029
		PRESERVATION - BRIDGES				

**FY 2024-2029 Rebuild Illinois
Highway Improvement Program
District 8
State Highways**

Route / Street	Location	Improvements TAMP Category	Est. Cost	County	MYP Years		
					Past	Current	
I 55 I 70 US 40	0.5 MI W OF ILL 203 IN MADISON TO 0.5 MI W OF BLACK LN IN COLLINSVILLE (VARIOUS STRUCTURES)	BRIDGE DECK OVERLAY BRIDGE JOINT REPLACE/REPAIR BRIDGE PAINTING BRIDGE REPAIR PRESERVATION - BRIDGES	\$11,000,000	MADISON ST. CLAIR	5	2025-2029	
I 55 I 70 US 40	B & O, CONRAIL & TRRA RR IN EAST ST LOUIS	BRIDGE DECK OVERLAY BRIDGE JOINT REPLACE/REPAIR BRIDGE PAINTING BRIDGE REPAIR BRIDGE APPROACH ROADWAY PRESERVATION - BRIDGES	\$23,000,000	ST. CLAIR	8	2025-2029	
I 55 I 70 US 40	I-255 IN COLLINSVILLE TO I-270 <i>ILLINOIS COMPETITIVE FREIGHT PROGRAM PROJECT.</i>	P.E. (PHASE I) INITIAL CONSTRUCTION - PAVEMENTS	\$12,500,000	MADISON	1	2025-2029	
I 55 I 70 US 40	KEEBLER RD IN COLLINSVILLE <i>ILLINOIS SPECIAL BRIDGE PROGRAM PROJECT.</i>	BRIDGE REPLACEMENT RECONSTRUCTION - BRIDGES	\$20,000,000	MADISON	8	2025-2029	
				Structure Information			
				<u>Str Number</u>	<u>AADT</u>	<u>Truck Pct</u>	<u>NHS</u>
				0600016	22,900	25	Y
				0600017	22,900	25	Y

**FY 2024-2029 Rebuild Illinois
Highway Improvement Program
District 8
State Highways**

Route / Street	Location	Improvements	Est. Cost	County	MYP Years	
		TAMP Category			Past	Current
I 55 I 70 US 40	KEEBLER RD IN COLLINSVILLE <i>ILLINOIS SPECIAL BRIDGE PROGRAM PROJECT.</i>	P.E. (PHASE I)	\$1,000,000	MADISON	1	2024
		RECONSTRUCTION - BRIDGES				
I 55 I 70 US 40	KEEBLER RD IN COLLINSVILLE <i>ILLINOIS SPECIAL BRIDGE PROGRAM PROJECT.</i>	P.E. (PHASE II)	\$2,000,000	MADISON	1	2025-2029
		RECONSTRUCTION - BRIDGES				
I 55 I 70 US 40	KEEBLER RD IN COLLINSVILLE <i>ILLINOIS SPECIAL BRIDGE PROGRAM PROJECT.</i>	LAND ACQUISITION	\$500,000	MADISON	1	2025-2029
		RECONSTRUCTION - BRIDGES				
I 55 I 70 US 40	KEEBLER RD IN COLLINSVILLE <i>ILLINOIS SPECIAL BRIDGE PROGRAM PROJECT.</i>	UTILITY ADJUSTMENT	\$500,000	MADISON	1	2025-2029
		RECONSTRUCTION - BRIDGES				

**FY 2024-2029 Rebuild Illinois
Highway Improvement Program
District 8
State Highways**

Route / Street	Location	Improvements	Est. Cost	County	MYP Years	
		TAMP Category			Past	Current
I 55 I 70 US 40	KEEBLER RD IN COLLINSVILLE <i>ILLINOIS SPECIAL BRIDGE PROGRAM PROJECT.</i>	CONSTRUCTION ENGINEERING	\$2,000,000	MADISON	1	2025-2029
		RECONSTRUCTION - BRIDGES				
I 55 I 70 US 40	PLEASANT RIDGE RD (OVERHEAD) 0.7 MI W OF ILL 159 IN MARYVILLE	BRIDGE REPLACEMENT	\$7,600,000	MADISON	5	2025-2029
		RECONSTRUCTION - BRIDGES				
					Structure Information	
					<u>Str Number</u>	<u>AADT</u>
					0600172	600
					<u>Truck Pct</u>	<u>NHS</u>
					6	N
I 55 I 70 US 40	PLEASANT RIDGE RD (OVERHEAD) 0.7 MI W OF ILL 159 IN MARYVILLE	UTILITY ADJUSTMENT	\$500,000	MADISON	5	2025-2029
		RECONSTRUCTION - BRIDGES				
I 57	AT ILL 161 (OVERHEAD)	BRIDGE NEW DECK	\$3,300,000	MARION	2	2025-2029
		REHABILITATION - BRIDGES				
					Structure Information	
					<u>Str Number</u>	<u>AADT</u>
					0610017	5,150
					<u>Truck Pct</u>	<u>NHS</u>
					8	Y

**FY 2024-2029 Rebuild Illinois
Highway Improvement Program
District 8
State Highways**

Route / Street	Location	Improvements TAMP Category	Est. Cost	County	MYP Years	
					Past	Current
I 64	AT ILL 111 (OVERHEAD) IN WASHINGTON PARK <i>ILLINOIS SPECIAL BRIDGE PROGRAM PROJECT.</i>	INTERCHANGE RECONSTRUCTION BRIDGE REPLACEMENT RAMP REPAIR RECONSTRUCTION - PAVEMENTS	\$35,000,000	ST. CLAIR	7	2025-2029
					Structure Information	
					<u>Str Number</u>	<u>AADT</u>
					0820166	10,950
					<u>Truck Pct</u>	<u>NHS</u>
					7	N
I 64	AT ILL 111 (OVERHEAD) IN WASHINGTON PARK	MISCELLANEOUS RECONSTRUCTION - PAVEMENTS	\$14,300,000	ST. CLAIR	2	2025-2029
I 64	AT ILL 111 (OVERHEAD) IN WASHINGTON PARK <i>ILLINOIS SPECIAL BRIDGE PROGRAM PROJECT.</i>	CONSTRUCTION ENGINEERING RECONSTRUCTION - PAVEMENTS	\$2,500,000	ST. CLAIR	7	2025-2029
I 64 US 50	0.2 MI W OF ILL 157 IN CASEYVILLE TO 0.4 MI W OF GREEN MOUNT RD IN O'FALLON Miles = 13.73	DESIGNED OVERLAY RAMP REPAIR REHABILITATION - PAVEMENTS	\$64,800,000	ST. CLAIR	2	2025-2029
Roadway Information					<u>Miles</u>	<u>AADT</u>
					7.08	81,237
					<u>Truck Pct</u>	<u>NHS</u>
					13.4	Y
I 64	SILVER CREEK 1.8 MI E OF ILL 158 & LITTLE SILVER CREEK 1.5 MI W OF ILL 4 <i>ILLINOIS SPECIAL BRIDGE PROGRAM PROJECT.</i>	BRIDGE DECK OVERLAY BRIDGE JOINT REPLACE/REPAIR BRIDGE PAINTING BRIDGE REPAIR PRESERVATION - BRIDGES	\$10,000,000	ST. CLAIR	2	2025-2029

**FY 2024-2029 Rebuild Illinois
Highway Improvement Program
District 8
State Highways**

Route / Street	Location	Improvements	Est. Cost	County	MYP Years	
		TAMP Category			Past	Current
I 64	0.5 MI W OF BEAVER POND CREEK TO 0.9 MI W OF CH 11 Miles = 11.04	DESIGNED OVERLAY RAMP REPAIR	\$50,000,000	WASHINGTON	5	2025-2029
		REHABILITATION - PAVEMENTS				
Roadway Information						
<u>Miles</u>	<u>AADT</u>	<u>Truck Pct</u>	<u>NHS</u>			
9.38	26,131	30.3	Y			
I 64	0.5 MI W OF BEAVER POND CREEK TO 0.9 MI W OF CH 11 (VARIOUS STRUCTURES)	BRIDGE JOINT REPLACE/REPAIR BRIDGE DECK OVERLAY SCOUR MITIGATION BRIDGE REPAIR	\$8,500,000	WASHINGTON	4	2025-2029
		PRESERVATION - BRIDGES				
I 64	0.9 MI W OF CH 11 TO JEFFERSON CO LINE Miles = 9.14	DESIGNED OVERLAY BRIDGE NEW DECK RAMP REPAIR RIP RAP	\$51,600,000	WASHINGTON	1	2025-2029
Roadway Information		REHABILITATION - PAVEMENTS	Structure Information			
<u>Miles</u>	<u>AADT</u>	<u>Truck Pct</u>	<u>NHS</u>	<u>Str Number</u>	<u>AADT</u>	<u>Truck Pct</u> <u>NHS</u>
7.97	26,943	30.6	Y	0950061	13,550	29 Y
				0950062	13,550	29 Y
I 64	0.9 MI W OF CH 11 TO JEFFERSON CO LINE (VARIOUS STRUCTURES)	BRIDGE JOINT REPLACE/REPAIR BRIDGE DECK OVERLAY BRIDGE DECK REPAIRS	\$1,900,000	WASHINGTON	1	2025-2029
		PRESERVATION - BRIDGES				

**FY 2024-2029 Rebuild Illinois
Highway Improvement Program
District 8
State Highways**

Route / Street	Location	Improvements TAMP Category	Est. Cost	County	MYP Years	
					Past	Current
I 70	MISSISSIPPI RIVER AT BROOKLYN	BRIDGE JOINT REPLACE/REPAIR	\$1,200,000	ST. CLAIR	2	2025-2029
<i>MISSOURI LEAD AGENCY; ILLINOIS' SHARE OF THE COST.</i>		PRESERVATION - BRIDGES				

I 70	MADISON CO LINE TO 0.3 MI W OF SUGAR LOAF RD Miles = 7.80	DESIGNED OVERLAY RAMP REPAIR BRIDGE NEW DECK BRIDGE REPAIR BRIDGE SUPERSTRUCTURE REPLACE CULVERT REPAIR WING WALL REPAIR MISCELLANEOUS SCOUR MITIGATION	\$55,900,000	BOND	8	2025-2029
------	--	---	--------------	------	---	-----------

Roadway Information

Miles	AADT	Truck Pct	NHS
6.39	26,076	38.3	Y

REHABILITATION - PAVEMENTS

Structure Information

Str Number	AADT	Truck Pct	NHS
0030015	1,300	10	N
0030003	13,400	40	Y
0030004	13,400	40	Y

I 70	MADISON CO LINE TO 0.3 MI W OF SUGAR LOAF RD (VARIOUS STRUCTURES)	BRIDGE DECK OVERLAY BRIDGE JOINT REPLACE/REPAIR BRIDGE PAINTING BRIDGE DECK SEALING BRIDGE REPAIR SCOUR MITIGATION	\$5,000,000	BOND	7	2025-2029
		PRESERVATION - BRIDGES				

**FY 2024-2029 Rebuild Illinois
Highway Improvement Program
District 8
State Highways**

Route / Street	Location	Improvements TAMP Category	Est. Cost	County	MYP Years	
					Past	Current
I 255 US 50 ILL 3	0.5 MI S OF ILL 3 IN COLUMBIA TO ILL 3 IN DUPO Miles = 8.50	DESIGNED OVERLAY RAMP REPAIR MISCELLANEOUS REHABILITATION - PAVEMENTS	\$45,300,000	MONROE ST. CLAIR	4	2025-2029
Roadway Information						
<u>Miles</u>	<u>AADT</u>	<u>Truck Pct</u>	<u>NHS</u>			
1.40	53,391	11.0	Y			
2.82	43,129	12.4	Y			
I 255 US 50 ILL 3	0.5 MI S OF ILL 3 IN COLUMBIA TO ILL 3 IN DUPO (VARIOUS STRUCTURES)	BRIDGE DECK OVERLAY BRIDGE JOINT REPLACE/REPAIR BRIDGE REPAIR BRIDGE DECK REPAIRS PRESERVATION - BRIDGES	\$15,200,000	MONROE ST. CLAIR	2	2025-2029
I 255 US 50	0.5 MI S OF ILL 3 IN DUPO TO 0.2 MI N OF ILL 157 IN CAHOKIA HEIGHTS Miles = 4.99	DESIGNED OVERLAY RAMP REPAIR REHABILITATION - PAVEMENTS	\$30,000,000	ST. CLAIR	5	2025-2029
Roadway Information						
<u>Miles</u>	<u>AADT</u>	<u>Truck Pct</u>	<u>NHS</u>			
3.08	34,472	16.5	Y			
I 255 US 50	0.5 MI S OF ILL 3 IN DUPO TO 0.2 MI N OF ILL 157 IN CAHOKIA HEIGHTS (VARIOUS STRUCTURES)	BRIDGE DECK OVERLAY BRIDGE JOINT REPLACE/REPAIR BRIDGE PAINTING BRIDGE DECK REPAIRS BRIDGE REPAIR PRESERVATION - BRIDGES	\$13,000,000	ST. CLAIR	5	2025-2029

**FY 2024-2029 Rebuild Illinois
Highway Improvement Program
District 8
State Highways**

Route / Street	Location	Improvements	Est. Cost	County	MYP Years	
		TAMP Category			Past	Current
I 255 US 50	PRAIRIE DUPONT CREEK & BLUE WATERS 0.5 MI W OF ILL 157 IN CAHOKIA HEIGHTS	BRIDGE DECK OVERLAY BRIDGE PAINTING BRIDGE REPAIR	\$10,500,000	ST. CLAIR	4	2025-2029
		PRESERVATION - BRIDGES				
I 255 US 50	0.2 MI N OF ILL 157 TO ILL 15 IN CAHOKIA HEIGHTS Miles = 7.44	DESIGNED OVERLAY BRIDGE REPAIR RAMP REPAIR	\$45,000,000	ST. CLAIR	8	2024
		REHABILITATION - PAVEMENTS				
Roadway Information						
<u>Miles</u>	<u>AADT</u>	<u>Truck Pct</u>	<u>NHS</u>			
3.51	42,080	16.8	Y			
I 255 US 50	0.2 MI N OF ILL 157 TO ILL 15 IN CAHOKIA HEIGHTS (VARIOUS STRUCTURES)	BRIDGE DECK OVERLAY BRIDGE JOINT REPLACE/REPAIR BRIDGE PAINTING BRIDGE REPAIR	\$29,300,000	ST. CLAIR	5	2024
		PRESERVATION - BRIDGES				
I 255 US 50	AT ILL 15 IN CAHOKIA HEIGHTS	LIGHTING	\$635,000	ST. CLAIR	2	2024
		MISCELLANEOUS IMPROVEMENTS				
I 255	AT I-64 IN CASEYVILLE	LIGHTING	\$740,000	ST. CLAIR	2	2024
		MISCELLANEOUS IMPROVEMENTS				

**FY 2024-2029 Rebuild Illinois
Highway Improvement Program
District 8
State Highways**

Route / Street	Location	Improvements	Est. Cost	County	MYP Years	
		TAMP Category			Past	Current
I 270	MISSISSIPPI RIVER BRIDGE	CONSTRUCTION ENGINEERING	\$1,500,000	MADISON	6	2024
	<i>ILLINOIS LEAD AGENCY; MISSOURI AND ILLINOIS WILL SHARE COST.</i>					
		RECONSTRUCTION - BRIDGES				
I 270	CHAIN OF ROCKS CANAL IN MADISON	BRIDGE DECK SEALING	\$200,000	MADISON	6	2024
		PRESERVATION - BRIDGES				
I 270	CHAIN OF ROCKS CANAL IN GRANITE CITY TO 0.1 MI E OF ST. THOMAS RD	INTERCHANGE RECONSTRUCTION	\$20,000,000	MADISON	5	2025-2029
	<i>DATA DRIVEN DECISIONS PROJECT</i>					
		RECONSTRUCTION - PAVEMENTS				
I 270	CHAIN OF ROCKS CANAL IN GRANITE CITY TO 0.1 MI E OF ST. THOMAS RD Miles = 1.15	PAVEMENT REPLACEMENT	\$37,400,000	MADISON	1	2025-2029
	<i>DATA DRIVEN DECISIONS PROJECT</i>					
		RECONSTRUCTION - PAVEMENTS				
I 270	CHAIN OF ROCKS CANAL IN GRANITE CITY TO 0.1 MI E OF ST. THOMAS RD Miles = 0.01	ADDITIONAL LANES	\$10,000,000	MADISON	1	2025-2029
	<i>DATA DRIVEN DECISIONS PROJECT</i>					
		RECONSTRUCTION - PAVEMENTS				

**FY 2024-2029 Rebuild Illinois
Highway Improvement Program
District 8
State Highways**

Route / Street	Location	Improvements	Est. Cost	County	MYP Years	
		TAMP Category			Past	Current
I 270	ILL 3 IN GRANITE CITY & ST. THOMAS RD <i>DATA DRIVEN DECISIONS PROJECT</i>	BRIDGE REPLACEMENT BRIDGE SUPERSTRUCTURE REPLACE RECONSTRUCTION - BRIDGES	\$33,000,000	MADISON	1	2025-2029
					Structure Information	
					<u>Str Number</u>	<u>AADT</u>
					<u>Truck Pct</u>	<u>NHS</u>
					0600038	23,300
					21	Y
					0600039	23,300
					21	Y
					0600040	23,300
					21	Y
					0600041	23,300
					21	Y
I 270	CHAIN OF ROCKS CANAL IN GRANITE CITY TO 0.1 MI E OF ST. THOMAS RD <i>DATA DRIVEN DECISIONS PROJECT</i>	LAND ACQUISITION RECONSTRUCTION - PAVEMENTS	\$1,000,000	MADISON	5	2025-2029
I 270	CHAIN OF ROCKS CANAL IN GRANITE CITY TO 0.1 MI E OF ST. THOMAS RD <i>DATA DRIVEN DECISIONS PROJECT</i>	UTILITY ADJUSTMENT RECONSTRUCTION - PAVEMENTS	\$500,000	MADISON	5	2025-2029
I 270	0.2 MI E OF ILL 111 IN PONTOON BEACH TO 0.5 MI E OF I-55/70 Miles = 12.37 <i>POTENTIAL INNOVATIVE PROJECT DELIVERY METHOD PROJECT</i>	DESIGNED OVERLAY BRIDGE REPLACEMENT RAMP REPAIR SIGN MAINTENANCE REHABILITATION - PAVEMENTS	\$68,500,000	MADISON	2	2025-2029
					Structure Information	
					<u>Str Number</u>	<u>AADT</u>
					<u>Truck Pct</u>	<u>NHS</u>
					8.85	44,684
					21.0	Y
					0600175	800
					5	N

**FY 2024-2029 Rebuild Illinois
Highway Improvement Program
District 8
State Highways**

Route / Street	Location	Improvements	Est. Cost	County	MYP Years	
		TAMP Category			Past	Current
I 270	0.2 MI E OF ILL 111 IN PONTOON BEACH TO 0.5 MI E OF I-55/70 (VARIOUS STRUCTURES)	BRIDGE DECK OVERLAY BRIDGE JOINT REPLACE/REPAIR BRIDGE REPAIR BRIDGE DECK REPAIRS BRIDGE PAINTING BRIDGE DECK SEALING <i>POTENTIAL INNOVATIVE PROJECT DELIVERY METHOD PROJECT</i>	\$15,200,000	MADISON	2	2025-2029
		PRESERVATION - BRIDGES				
I 270	0.2 MI E OF ILL 111 IN PONTOON BEACH TO 0.5 MI E OF I-55/70	P.E. (PHASE I) P.E. (PHASE II)	\$3,000,000	MADISON	2	2024
		REHABILITATION - PAVEMENTS				
US 40	E OF FORMOSA RD IN TROY TO BETHANY DR Miles = 2.90	ADDITIONAL LANES INTERSECTION RECONSTRN BI-DIRECT LEFT TURN LANE	\$40,000,000	MADISON	5	2025-2029
		INITIAL CONSTRUCTION - PAVEMENTS				
US 40	E OF FORMOSA RD IN TROY TO BETHANY DR	P.E. (PHASE II)	\$2,000,000	MADISON	5	2025-2029
		INITIAL CONSTRUCTION - PAVEMENTS				

**FY 2024-2029 Rebuild Illinois
Highway Improvement Program
District 8
State Highways**

Route / Street	Location	Improvements	Est. Cost	County	MYP Years	
		TAMP Category			Past	Current
US 40	E OF FORMOSA RD IN TROY TO BETHANY DR	LAND ACQUISITION	\$2,000,000	MADISON	5	2025-2029
		INITIAL CONSTRUCTION - PAVEMENTS				
US 40	E OF FORMOSA RD IN TROY TO BETHANY DR	UTILITY ADJUSTMENT	\$2,000,000	MADISON	5	2025-2029
		INITIAL CONSTRUCTION - PAVEMENTS				
US 40	E OF FORMOSA RD IN TROY TO BETHANY DR	CONSTRUCTION ENGINEERING	\$2,000,000	MADISON	5	2025-2029
		INITIAL CONSTRUCTION - PAVEMENTS				
US 50	11TH ST IN CARLYLE TO MCNAIR CAMPGROUND RD & HUEY RD TO SHATTUC RD Miles = 6.91	DESIGNED OVERLAY STANDARD OVERLAY ADA IMPROVEMENTS	\$6,000,000	CLINTON	9	2025-2029
		REHABILITATION - PAVEMENTS				
Roadway Information						
<u>Miles</u>	<u>AADT</u>	<u>Truck Pct</u>	<u>NHS</u>			
1.80	6,465	12.0	Y			
5.11	4,240	17.4	Y			
US 50	KASKASKIA RIVER 0.1 MI E OF 1ST ST IN CARLYLE	BRIDGE JOINT REPLACE/REPAIR	\$400,000	CLINTON	6	2025-2029
		PRESERVATION - BRIDGES				

**FY 2024-2029 Rebuild Illinois
Highway Improvement Program
District 8
State Highways**

Route / Street	Location	Improvements	Est. Cost	County	MYP Years	
		TAMP Category			Past	Current
US 50	11TH ST IN CARLYLE TO SHATTUC RD	LAND ACQUISITION	\$220,000	CLINTON	8	2025-2029
		REHABILITATION - PAVEMENTS				
US 50	MCNAIR CAMPGROUND RD TO HUEY RD Miles = 2.56	PAVEMENT REPLACEMENT	\$13,000,000	CLINTON	5	2025-2029
		RECONSTRUCTION - PAVEMENTS				
US 50	PRAIRIE BRANCH CREEK 1.3 MI E OF HUEY RD	CULVERT REPLACEMENT	\$200,000	CLINTON	3	2025-2029
		MISCELLANEOUS IMPROVEMENTS				
US 50	TRIB TURKEY CREEK 1 MI E OF ODIN	CULVERT REPLACEMENT	\$1,500,000	MARION	5	2025-2029
		RECONSTRUCTION - BRIDGES				
					Structure Information	
					<u>Str Number</u>	<u>AADT</u>
					0612008	6,300
					<u>Truck Pct</u>	<u>NHS</u>
					14	Y
US 50	TRIB TURKEY CREEK 1 MI E OF ODIN	LAND ACQUISITION	\$50,000	MARION	5	2025-2029
		RECONSTRUCTION - BRIDGES				
US 50	TRIB TURKEY CREEK 1 MI E OF ODIN	UTILITY ADJUSTMENT	\$50,000	MARION	5	2025-2029
		RECONSTRUCTION - BRIDGES				

**FY 2024-2029 Rebuild Illinois
Highway Improvement Program
District 8
State Highways**

Route / Street	Location	Improvements	Est. Cost	County	MYP Years	
		TAMP Category			Past	Current
US 51	LOUSE RUN 7.5 MI S OF FAYETTE CO LINE	BRIDGE REPLACEMENT	\$6,900,000	MARION	11	2025-2029
	<i>BRIDGE BUNDLING PROJECT</i>	RECONSTRUCTION - BRIDGES				
				Structure Information		
				<u>Str Number</u>	<u>AADT</u>	<u>Truck Pct</u> <u>NHS</u>
				0610003	2,800	18 Y
US 51	LOUSE RUN 7.5 MI S OF FAYETTE CO LINE	LAND ACQUISITION	\$50,000	MARION	5	2025-2029
	<i>BRIDGE BUNDLING PROJECT</i>	RECONSTRUCTION - BRIDGES				
US 51	LOUSE RUN 7.5 MI S OF FAYETTE CO LINE	UTILITY ADJUSTMENT	\$50,000	MARION	5	2025-2029
	<i>BRIDGE BUNDLING PROJECT</i>	RECONSTRUCTION - BRIDGES				
US 67	MISSISSIPPI RIVER (CLARK BRIDGE) IN ALTON	BRIDGE DECK SEALING	\$300,000	MADISON	4	2025-2029
	<i>ILLINOIS LEAD AGENCY; MISSOURI AND ILLINOIS WILL SHARE COST EQUALLY.</i>	PRESERVATION - BRIDGES				
US 67	0.5 MI N OF FULKERSON DR TO CRYSTAL LAKE RD IN JERSEYVILLE Miles = 5.20	PAVEMENT REPLACEMENT ADA IMPROVEMENTS	\$33,300,000	JERSEY	4	2025-2029
		RECONSTRUCTION - PAVEMENTS				

**FY 2024-2029 Rebuild Illinois
Highway Improvement Program
District 8
State Highways**

Route / Street	Location	Improvements	Est. Cost	County	MYP Years	
		TAMP Category			Past	Current
US 67	MACOUPIN CREEK 4.8 MI S OF JCT ILL 108	BRIDGE REPLACEMENT	\$21,000,000	GREENE	5	2025-2029
		RECONSTRUCTION - BRIDGES				
					Structure Information	
					<u>Str Number</u>	<u>AADT</u>
					0310022	4,650
					<u>Truck Pct</u>	<u>NHS</u>
					16	Y
US 67	MACOUPIN CREEK 4.8 MI S OF JCT ILL 108	LAND ACQUISITION	\$1,000,000	GREENE	5	2025-2029
		RECONSTRUCTION - BRIDGES				
US 67	MACOUPIN CREEK 4.8 MI S OF JCT ILL 108	UTILITY ADJUSTMENT	\$1,000,000	GREENE	5	2025-2029
		RECONSTRUCTION - BRIDGES				
US 67	MACOUPIN CREEK 4.8 MI S OF JCT ILL 108	CONSTRUCTION ENGINEERING	\$1,000,000	GREENE	5	2025-2029
		RECONSTRUCTION - BRIDGES				

**FY 2024-2029 Rebuild Illinois
Highway Improvement Program
District 8
State Highways**

Route / Street	Location	Improvements	Est. Cost	County	MYP Years	
		TAMP Category			Past	Current
US 67	APPLE CREEK OVERFLOW 3.5 MI S OF WHITE HALL	BRIDGE REPLACEMENT	\$32,000,000	GREENE	5	2025-2029
	<i>ILLINOIS SPECIAL BRIDGE PROGRAM PROJECT.</i>	RECONSTRUCTION - BRIDGES				
				Structure Information		
				<u>Str Number</u>	<u>AADT</u>	<u>Truck Pct</u> <u>NHS</u>
				0310030	3,150	15 Y
				0310031	3,150	15 Y
US 67	APPLE CREEK OVERFLOW 3.5 MI S OF WHITE HALL	CONSTRUCTION ENGINEERING	\$1,500,000	GREENE	5	2025-2029
	<i>ILLINOIS SPECIAL BRIDGE PROGRAM PROJECT.</i>	RECONSTRUCTION - BRIDGES				
ILL 3	NEW POAG RD IN HARTFORD TO INDUSTRIAL DR IN GRANITE CITY Miles = 4.50	PAVEMENT REPLACEMENT ADA IMPROVEMENTS	\$54,000,000	MADISON	5	2025-2029
		RECONSTRUCTION - PAVEMENTS				
ILL 3	NEW POAG RD IN HARTFORD TO INDUSTRIAL DR IN GRANITE CITY	P.E. (PHASE I) P.E. (PHASE II)	\$1,500,000	MADISON	2	2024
		RECONSTRUCTION - PAVEMENTS				
ILL 3	NEW POAG RD IN HARTFORD TO INDUSTRIAL DR IN GRANITE CITY	LAND ACQUISITION	\$3,000,000	MADISON	5	2025-2029
		RECONSTRUCTION - PAVEMENTS				

**FY 2024-2029 Rebuild Illinois
Highway Improvement Program
District 8
State Highways**

Route / Street	Location	Improvements	Est. Cost	County	MYP Years	
		TAMP Category			Past	Current
ILL 3	NEW POAG RD IN HARTFORD TO INDUSTRIAL DR IN GRANITE CITY	UTILITY ADJUSTMENT	\$5,000,000	MADISON	5	2025-2029
		RECONSTRUCTION - PAVEMENTS				
ILL 3	NEW POAG RD IN HARTFORD TO INDUSTRIAL DR IN GRANITE CITY	CONSTRUCTION ENGINEERING	\$2,000,000	MADISON	5	2025-2029
		RECONSTRUCTION - PAVEMENTS				
ILL 3	RR YARD AT ARMY DEPOT 0.2 MI S OF NIEDRINGHAUS AVE IN GRANITE CITY <i>ILLINOIS SPECIAL BRIDGE PROGRAM PROJECT.</i>	BRIDGE SUPERSTRUCTURE REPLACE	\$24,500,000	MADISON	4	2025-2029
		REHABILITATION - BRIDGES				
					Structure Information	
					<u>Str Number</u>	<u>AADT</u>
					0600202	11,700
					<u>Truck Pct</u>	<u>NHS</u>
					17	Y
ILL 3	RR YARD AT ARMY DEPOT 0.2 MI S OF NIEDRINGHAUS AVE IN GRANITE CITY <i>ILLINOIS SPECIAL BRIDGE PROGRAM PROJECT.</i>	LAND ACQUISITION	\$500,000	MADISON	4	2024
		REHABILITATION - BRIDGES				
ILL 3	RR YARD AT ARMY DEPOT 0.2 MI S OF NIEDRINGHAUS AVE IN GRANITE CITY <i>ILLINOIS SPECIAL BRIDGE PROGRAM PROJECT.</i>	UTILITY ADJUSTMENT	\$500,000	MADISON	4	2024
		REHABILITATION - BRIDGES				

**FY 2024-2029 Rebuild Illinois
Highway Improvement Program
District 8
State Highways**

Route / Street	Location	Improvements	Est. Cost	County	MYP Years	
		TAMP Category			Past	Current
ILL 3	RR YARD AT ARMY DEPOT 0.2 MI S OF NIEDRINGHAUS AVE IN GRANITE CITY <i>ILLINOIS SPECIAL BRIDGE PROGRAM PROJECT.</i>	CONSTRUCTION ENGINEERING	\$2,000,000	MADISON	4	2025-2029
		REHABILITATION - BRIDGES				
ILL 3 RELOCATION	0.1 MI S OF RIVER PARK CONNECTOR TO 0.1 MI S OF TRENDLEY AVE CONNECTOR IN EAST ST LOUIS Miles = 0.64	NEW CONSTRUCTION BRIDGE (NEW) GRADING PAVING DRAINAGE RETAINING WALL SIGNING (NEW)	\$95,000,000	ST. CLAIR	5	2025-2029
		INITIAL CONSTRUCTION - PAVEMENTS				
ILL 3 RELOCATION	0.1 MI S OF RIVER PARK CONNECTOR TO 0.1 MI S OF TRENDLEY AVE CONNECTOR IN EAST ST LOUIS Miles = 0.64 <i>DATA DRIVEN DECISIONS PROJECT</i>	NEW CONSTRUCTION BRIDGE (NEW) GRADING PAVING DRAINAGE	\$75,000,000	ST. CLAIR	1	2025-2029
		INITIAL CONSTRUCTION - PAVEMENTS				
ILL 3 RELOCATION	0.1 MI S OF RIVER PARK CONNECTOR TO 0.1 MI S OF TRENDLEY AVE CONNECTOR IN EAST ST LOUIS	LAND ACQUISITION	\$1,500,000	ST. CLAIR	5	2025-2029
		INITIAL CONSTRUCTION - PAVEMENTS				

**FY 2024-2029 Rebuild Illinois
Highway Improvement Program
District 8
State Highways**

Route / Street	Location	Improvements	Est. Cost	County	MYP Years	
		TAMP Category			Past	Current
ILL 3 RELOCATION	0.1 MI S OF RIVER PARK CONNECTOR TO 0.1 MI S OF TRENDLEY AVE CONNECTOR IN EAST ST LOUIS	UTILITY ADJUSTMENT	\$1,500,000	ST. CLAIR	5	2025-2029
		INITIAL CONSTRUCTION - PAVEMENTS				
ILL 3 RELOCATION	0.1 MI S OF RIVER PARK CONNECTOR TO 0.1 MI S OF TRENDLEY AVE CONNECTOR IN EAST ST LOUIS	CONSTRUCTION ENGINEERING	\$2,500,000	ST. CLAIR	5	2025-2029
		INITIAL CONSTRUCTION - PAVEMENTS				
ILL 3 RELOCATION	0.1 MI S OF TRENDLEY AVE CONNECTOR IN EAST ST LOUIS TO MONSANTO AVE IN SAUGET Miles = 1.38	NEW CONSTRUCTION PAVING GRADING BRIDGE (NEW)	\$68,000,000	ST. CLAIR	5	2025-2029
		INITIAL CONSTRUCTION - PAVEMENTS				
ILL 3 RELOCATION	0.1 MI S OF TRENDLEY AVE CONNECTOR IN EAST ST LOUIS TO MONSANTO AVE IN SAUGET Miles = 1.38 <i>DATA DRIVEN DECISIONS PROJECT</i>	NEW CONSTRUCTION PAVING GRADING BRIDGE (NEW)	\$45,000,000	ST. CLAIR	1	2025-2029
		INITIAL CONSTRUCTION - PAVEMENTS				

**FY 2024-2029 Rebuild Illinois
Highway Improvement Program
District 8
State Highways**

Route / Street	Location	Improvements	Est. Cost	County	MYP Years	
		TAMP Category			Past	Current
ILL 3 RELOCATION	0.1 MI S OF TRENDLEY AVE CONNECTOR IN EAST ST LOUIS TO MONSANTO AVE IN SAUGET	LAND ACQUISITION	\$10,000,000	ST. CLAIR	5	2025-2029
		INITIAL CONSTRUCTION - PAVEMENTS				
ILL 3 RELOCATION	0.1 MI S OF TRENDLEY AVE CONNECTOR IN EAST ST LOUIS TO MONSANTO AVE IN SAUGET	UTILITY ADJUSTMENT	\$5,000,000	ST. CLAIR	5	2025-2029
		INITIAL CONSTRUCTION - PAVEMENTS				
ILL 3 RELOCATION	0.1 MI S OF TRENDLEY AVE CONNECTOR IN EAST ST LOUIS TO MONSANTO AVE IN SAUGET	CONSTRUCTION ENGINEERING	\$2,000,000	ST. CLAIR	5	2025-2029
		INITIAL CONSTRUCTION - PAVEMENTS				
ILL 3 ILL 150 ILL 4	ILL 3: MONROE CO LINE TO JACKSON CO LINE; ILL 150: MISSISSIPPI RIVER IN CHESTER TO PERRY CO LINE	PATCHING	\$1,000,000	RANDOLPH	2	2024
		MAINTENANCE - PAVEMENTS				
ILL 3	HORSE CREEK OVERFLOW 2.6 MI S OF RED BUD	BRIDGE NEW DECK BRIDGE WIDENING	\$2,000,000	RANDOLPH	2	2025-2029
		REHABILITATION - BRIDGES				

**FY 2024-2029 Rebuild Illinois
Highway Improvement Program
District 8
State Highways**

Route / Street	Location	Improvements	Est. Cost	County	MYP Years	
		TAMP Category			Past	Current
ILL 3 STATE ST	HOLMES ST: NW OF SWANWICK ST TO STATE ST; SWANWICK ST: HOLMES ST TO STACEY ST; STACEY ST: SWANWICK ST TO STATE ST IN CHESTER Miles = 0.17	PAVEMENT REPLACEMENT INTERSECTION RECONSTN ADA IMPROVEMENTS	\$2,000,000	RANDOLPH	5	2025-2029
		RECONSTRUCTION - PAVEMENTS				
ILL 3 ILL 150 STATE ST	ILL 3 (OPDYKE ST) TO MURPHYSBORO RD IN CHESTER Miles = 0.96	PAVEMENT REPLACEMENT ADA IMPROVEMENTS	\$10,000,000	RANDOLPH	7	2025-2029
		RECONSTRUCTION - PAVEMENTS				
ILL 3 ILL 150 STATE ST	ILL 3 (OPDYKE ST) TO MURPHYSBORO RD IN CHESTER	LAND ACQUISITION	\$200,000	RANDOLPH	7	2025-2029
		RECONSTRUCTION - PAVEMENTS				
ILL 3 ILL 150 STATE ST	ILL 3 (OPDYKE ST) TO MURPHYSBORO RD IN CHESTER	UTILITY ADJUSTMENT	\$200,000	RANDOLPH	7	2025-2029
		RECONSTRUCTION - PAVEMENTS				

**FY 2024-2029 Rebuild Illinois
Highway Improvement Program
District 8
State Highways**

Route / Street	Location	Improvements	Est. Cost	County	MYP Years	
		TAMP Category			Past	Current
ILL 3	ILL 150 TO CROSBY ST IN CHESTER Miles = 0.35	PAVEMENT REPLACEMENT ADA IMPROVEMENTS	\$5,000,000	RANDOLPH	5	2025-2029
		RECONSTRUCTION - PAVEMENTS				
ILL 3	ILL 150 TO CROSBY ST IN CHESTER	LAND ACQUISITION	\$100,000	RANDOLPH	5	2025-2029
		RECONSTRUCTION - PAVEMENTS				
ILL 3	ILL 150 TO CROSBY ST IN CHESTER	UTILITY ADJUSTMENT	\$100,000	RANDOLPH	5	2025-2029
		RECONSTRUCTION - PAVEMENTS				
ILL 3	CROSBY ST TO RIVERVIEW BLVD IN CHESTER Miles = 0.92	PAVEMENT REPLACEMENT	\$7,000,000	RANDOLPH	5	2025-2029
		RECONSTRUCTION - PAVEMENTS				

**FY 2024-2029 Rebuild Illinois
Highway Improvement Program
District 8
State Highways**

Route / Street	Location	Improvements	Est. Cost	County	MYP Years	
		TAMP Category			Past	Current
ILL 3	RIVERVIEW BLVD IN CHESTER TO 0.1 MI S OF WATER ST Miles = 1.56	PAVEMENT REPLACEMENT	\$11,000,000	RANDOLPH	7	2025-2029
		RECONSTRUCTION - PAVEMENTS				
ILL 3	RIVERVIEW BLVD IN CHESTER TO 0.1 MI S OF WATER ST	LAND ACQUISITION	\$100,000	RANDOLPH	6	2025-2029
		RECONSTRUCTION - PAVEMENTS				
ILL 3	RIVERVIEW BLVD IN CHESTER TO 0.1 MI S OF WATER ST	UTILITY ADJUSTMENT	\$100,000	RANDOLPH	6	2025-2029
		RECONSTRUCTION - PAVEMENTS				
ILL 3	0.1 MI S OF WATER ST TO PLEASANT RIDGE RD Miles = 1.04	PAVEMENT REPLACEMENT	\$7,000,000	RANDOLPH	5	2025-2029
		RECONSTRUCTION - PAVEMENTS				

**FY 2024-2029 Rebuild Illinois
Highway Improvement Program
District 8
State Highways**

Route / Street	Location	Improvements	Est. Cost	County	MYP Years	
		TAMP Category			Past	Current
ILL 3	PLEASANT RIDGE RD TO 1 MI S Miles = 1.00	PAVEMENT REPLACEMENT	\$6,300,000	RANDOLPH	5	2025-2029
		RECONSTRUCTION - PAVEMENTS				
ILL 3	1 MI S OF PLEASANT RIDGE RD TO JACKSON CO LINE Miles = 5.52	PAVEMENT REPLACEMENT	\$32,000,000	RANDOLPH	5	2025-2029
		RECONSTRUCTION - PAVEMENTS				
ILL 3	ILL 150 IN CHESTER TO JACKSON CO LINE	LAND ACQUISITION	\$2,000,000	RANDOLPH	5	2025-2029
		RECONSTRUCTION - PAVEMENTS				
ILL 3	ILL 150 IN CHESTER TO JACKSON CO LINE	UTILITY ADJUSTMENT	\$2,000,000	RANDOLPH	5	2025-2029
		RECONSTRUCTION - PAVEMENTS				
ILL 4	0.3 MI S OF I-55 TO 0.3 MI N OF ILL 143	SMART OVERLAY	\$4,100,000	MADISON	1	2024
		MAINTENANCE - PAVEMENTS				

**FY 2024-2029 Rebuild Illinois
Highway Improvement Program
District 8
State Highways**

Route / Street	Location	Improvements TAMP Category	Est. Cost	County	MYP Years	
					Past	Current
ILL 4	0.3 MI S OF I-55 TO 0.3 MI S OF ILL 140 Miles = 2.97	DESIGNED OVERLAY NEW SHOULDERS DRAINAGE REHABILITATION - PAVEMENTS	\$16,000,000	MADISON	3	2025-2029
Roadway Information						
<u>Miles</u>	<u>AADT</u>	<u>Truck Pct</u>	<u>NHS</u>			
2.97	3,335	17.4	Y			
ILL 4	0.3 MI S OF I-55 TO 0.3 MI S OF ILL 140	LAND ACQUISITION REHABILITATION - PAVEMENTS	\$1,000,000	MADISON	2	2025-2029
ILL 4	0.3 MI S OF I-55 TO 0.3 MI S OF ILL 140	UTILITY ADJUSTMENT REHABILITATION - PAVEMENTS	\$3,000,000	MADISON	2	2025-2029
ILL 4	0.3 MI S OF ILL 140 TO 0.3 MI S OF ILL 143 Miles = 7.04	DESIGNED OVERLAY NEW SHOULDERS DRAINAGE REHABILITATION - PAVEMENTS	\$33,000,000	MADISON	5	2025-2029
Roadway Information						
<u>Miles</u>	<u>AADT</u>	<u>Truck Pct</u>	<u>NHS</u>			
7.04	3,800	17.0	Y			
ILL 4	MADISON CO LINE TO CENTER ST IN LEBANON Miles = 3.51	DESIGNED OVERLAY ADA IMPROVEMENTS REHABILITATION - PAVEMENTS	\$4,100,000	ST. CLAIR	5	2025-2029
Roadway Information						
<u>Miles</u>	<u>AADT</u>	<u>Truck Pct</u>	<u>NHS</u>			
3.51	5,938	20.3	Y			

**FY 2024-2029 Rebuild Illinois
Highway Improvement Program
District 8
State Highways**

Route / Street	Location	Improvements TAMP Category	Est. Cost	County	MYP Years	
					Past	Current
ILL 4	AT US 50 S JCT IN LEBANON	LAND ACQUISITION	\$150,000	ST. CLAIR	1	2024
MISCELLANEOUS IMPROVEMENTS						
ILL 4	AT US 50 S JCT IN LEBANON	UTILITY ADJUSTMENT	\$50,000	ST. CLAIR	1	2024
MISCELLANEOUS IMPROVEMENTS						
ILL 4	MASCOUTAH PLAZA DR IN MASCOUTAH TO ILL 15 IN FAYETTEVILLE Miles = 8.43	DESIGNED OVERLAY ADA IMPROVEMENTS	\$12,100,000	ST. CLAIR	2	2025-2029
REHABILITATION - PAVEMENTS						
Roadway Information						
<u>Miles</u>	<u>AADT</u>	<u>Truck Pct</u>	<u>NHS</u>			
8.43	3,387	10.6	N			
ILL 4	ILL 15 IN ST. LIBORY TO ILL 13 IN MARISSA Miles = 8.37	DESIGNED OVERLAY	\$8,000,000	ST. CLAIR	5	2025-2029
REHABILITATION - PAVEMENTS						
Roadway Information						
<u>Miles</u>	<u>AADT</u>	<u>Truck Pct</u>	<u>NHS</u>			
8.37	2,359	17.4	N			
ILL 4	MIDDLE TRIB LITTLE MARY'S RIVER 3 MI S OF SPARTA	CULVERT REPLACEMENT	\$250,000	RANDOLPH	2	2025-2029
MISCELLANEOUS IMPROVEMENTS						

**FY 2024-2029 Rebuild Illinois
Highway Improvement Program
District 8
State Highways**

Route / Street	Location	Improvements	Est. Cost	County	MYP Years	
		TAMP Category			Past	Current
ILL 13	ILL 157 IN CAHOKIA HEIGHTS TO 23RD ST IN BELLEVILLE Miles = 5.88	DESIGNED OVERLAY ADA IMPROVEMENTS	\$96,000,000	ST. CLAIR	5	2025-2029
		REHABILITATION - PAVEMENTS				
Roadway Information						
<u>Miles</u>	<u>AADT</u>	<u>Truck Pct</u>	<u>NHS</u>			
5.88	6,242	6.3	N			
ILL 13	ILL 157 IN CAHOKIA HEIGHTS TO 23RD ST IN BELLEVILLE	LAND ACQUISITION	\$10,000,000	ST. CLAIR	5	2025-2029
		REHABILITATION - PAVEMENTS				
ILL 13	ILL 157 IN CAHOKIA HEIGHTS TO 23RD ST IN BELLEVILLE	UTILITY ADJUSTMENT	\$6,000,000	ST. CLAIR	5	2025-2029
		REHABILITATION - PAVEMENTS				
ILL 13	ILL 157 IN CAHOKIA HEIGHTS TO 23RD ST IN BELLEVILLE	CONSTRUCTION ENGINEERING	\$4,000,000	ST. CLAIR	5	2025-2029
		REHABILITATION - PAVEMENTS				

**FY 2024-2029 Rebuild Illinois
Highway Improvement Program
District 8
State Highways**

Route / Street	Location	Improvements	Est. Cost	County	MYP Years	
		TAMP Category			Past	Current
ILL 15 ILL 4	KASKASKIA RIVER 0.2 MI E OF JCT ILL 4 IN FAYETTEVILLE	BRIDGE REPLACEMENT	\$62,000,000	ST. CLAIR	5	2025-2029
	<i>POTENTIAL INNOVATIVE PROJECT DELIVERY METHOD PROJECT</i>					
		RECONSTRUCTION - BRIDGES				
					Structure Information	
					<u>Str Number</u>	<u>AADT</u>
					0820077	3,750
					<u>Truck Pct</u>	<u>NHS</u>
					9	N
ILL 15 ILL 4	KASKASKIA RIVER 0.2 MI E OF JCT ILL 4 IN FAYETTEVILLE	P.E. (PHASE II)	\$3,000,000	ST. CLAIR	5	2025-2029
		RECONSTRUCTION - BRIDGES				
ILL 15 ILL 4	KASKASKIA RIVER 0.2 MI E OF JCT ILL 4 IN FAYETTEVILLE	LAND ACQUISITION	\$1,000,000	ST. CLAIR	5	2025-2029
		RECONSTRUCTION - BRIDGES				
ILL 15 ILL 4	KASKASKIA RIVER 0.2 MI E OF JCT ILL 4 IN FAYETTEVILLE	UTILITY ADJUSTMENT	\$1,000,000	ST. CLAIR	5	2025-2029
		RECONSTRUCTION - BRIDGES				

**FY 2024-2029 Rebuild Illinois
Highway Improvement Program
District 8
State Highways**

Route / Street	Location	Improvements	Est. Cost	County	MYP Years	
		TAMP Category			Past	Current
ILL 15 ILL 4	KASKASKIA RIVER 0.2 MI E OF JCT ILL 4 IN FAYETTEVILLE	CONSTRUCTION ENGINEERING	\$3,000,000	ST. CLAIR	5	2025-2029
		RECONSTRUCTION - BRIDGES				
ILL 15	NASHVILLE CREEK IN NASHVILLE	BRIDGE REPLACEMENT	\$2,500,000	WASHINGTON	8	2025-2029
		RECONSTRUCTION - BRIDGES				
						Structure Information
						<u>Str Number</u> <u>AADT</u> <u>Truck Pct</u> <u>NHS</u>
						0950009 3,700 10 N
ILL 15	NASHVILLE CREEK IN NASHVILLE	LAND ACQUISITION	\$50,000	WASHINGTON	8	2025-2029
		RECONSTRUCTION - BRIDGES				
ILL 15	NASHVILLE CREEK IN NASHVILLE	UTILITY ADJUSTMENT	\$50,000	WASHINGTON	8	2025-2029
		RECONSTRUCTION - BRIDGES				
ILL 16 ILL 100	JOE PAGE BRIDGE AT HARDIN Miles = 1.55	BRIDGE REPLACEMENT PAVEMENT REPLACEMENT	\$225,000,000	GREENE CALHOUN	5	2025-2029
		RECONSTRUCTION - BRIDGES				
						Structure Information
						<u>Str Number</u> <u>AADT</u> <u>Truck Pct</u> <u>NHS</u>
						0310001 2,500 10 N

**FY 2024-2029 Rebuild Illinois
Highway Improvement Program
District 8
State Highways**

Route / Street	Location	Improvements	Est. Cost	County	MYP Years	
		TAMP Category			Past	Current
ILL 16 ILL 100	JOE PAGE BRIDGE AT HARDIN	P.E. (PHASE II)	\$5,000,000	GREENE CALHOUN	5	2025-2029
		RECONSTRUCTION - BRIDGES				
ILL 16 ILL 100	JOE PAGE BRIDGE AT HARDIN	LAND ACQUISITION	\$2,000,000	GREENE CALHOUN	5	2025-2029
		RECONSTRUCTION - BRIDGES				
ILL 16 ILL 100	JOE PAGE BRIDGE AT HARDIN	UTILITY ADJUSTMENT	\$3,000,000	GREENE CALHOUN	5	2025-2029
		RECONSTRUCTION - BRIDGES				
ILL 16 ILL 100	JOE PAGE BRIDGE AT HARDIN	CONSTRUCTION ENGINEERING	\$10,000,000	GREENE CALHOUN	5	2025-2029
		RECONSTRUCTION - BRIDGES				

**FY 2024-2029 Rebuild Illinois
Highway Improvement Program
District 8
State Highways**

Route / Street	Location	Improvements	Est. Cost	County	MYP Years	
		TAMP Category			Past	Current
ILL 37	CHERRY ST IN KINMUNDY TO MADISON ST IN SALEM Miles = 11.50	DESIGNED OVERLAY ADA IMPROVEMENTS	\$13,000,000	MARION	5	2024
		REHABILITATION - PAVEMENTS				
Roadway Information						
<u>Miles</u>	<u>AADT</u>	<u>Truck Pct</u>	<u>NHS</u>			
11.03	2,113	8.8	N			
0.47	3,490	6.6	N			
ILL 37	ICC RR 4.5 MI N OF SALEM	BRIDGE JOINT REPLACE/REPAIR BRIDGE DECK REPAIRS BRIDGE DECK SEALING	\$400,000	MARION	1	2024
		PRESERVATION - BRIDGES				
ILL 100	OTTER CREEK TRIB 1.7 MI S OF JCT ILL 16	BRIDGE REPLACEMENT	\$3,200,000	JERSEY	5	2025-2029
		RECONSTRUCTION - BRIDGES				
				Structure Information		
		<u>Str Number</u>	<u>AADT</u>	<u>Truck Pct</u>	<u>NHS</u>	
		0420011	950	8	N	
ILL 100	OTTER CREEK TRIB 1.7 MI S OF JCT ILL 16	LAND ACQUISITION	\$50,000	JERSEY	5	2025-2029
		RECONSTRUCTION - BRIDGES				
ILL 100	OTTER CREEK TRIB 1.7 MI S OF JCT ILL 16	UTILITY ADJUSTMENT	\$50,000	JERSEY	5	2025-2029
		RECONSTRUCTION - BRIDGES				

**FY 2024-2029 Rebuild Illinois
Highway Improvement Program
District 8
State Highways**

Route / Street	Location	Improvements	Est. Cost	County	MYP Years	
		TAMP Category			Past	Current
ILL 100 ILL 108	AT BRUSSELS FERRY & KAMPSVILLE FERRY	DREDGING RETAINING WALL MISCELLANEOUS MISCELLANEOUS IMPROVEMENTS	\$1,602,000	GREENE JERSEY	2	2024
ILL 100 ILL 108	AT BRUSSELS FERRY & KAMPSVILLE FERRY	MISCELLANEOUS MISCELLANEOUS IMPROVEMENTS	\$2,181,000	GREENE JERSEY CALHOUN	1	2025-2029
ILL 100	PIASA BIRD MONUMENT IN ALTON TO LOCKHAVEN RD	BIKEWAY MISCELLANEOUS IMPROVEMENTS	\$5,500,000	JERSEY MADISON	3	2025-2029
ILL 111 ILL 3	ROGERS AVE & BLOOMER DR 1 MI N OF JCT ILL 111/140 IN ALTON <i>ILLINOIS SPECIAL BRIDGE PROGRAM PROJECT.</i>	BRIDGE NEW DECK REHABILITATION - BRIDGES	\$9,700,000	MADISON	2	2025-2029
				Structure Information <u>Str Number</u> <u>AADT</u> <u>Truck Pct</u> <u>NHS</u> 0600120 16,800 3 Y		
ILL 111	POAG RD IN EDWARDSVILLE TO DENHAM DR IN PONTOON BEACH Miles = 0.88	PAVEMENT REPLACEMENT RECONSTRUCTION - PAVEMENTS	\$15,500,000	MADISON	5	2025-2029

**FY 2024-2029 Rebuild Illinois
Highway Improvement Program
District 8
State Highways**

Route / Street	Location	Improvements	Est. Cost	County	MYP Years	
		TAMP Category			Past	Current
ILL 111	POAG RD IN EDWARDSVILLE TO DENHAM DR IN PONTOON BEACH	LAND ACQUISITION	\$1,000,000	MADISON	5	2025-2029
		RECONSTRUCTION - PAVEMENTS				
ILL 111	POAG RD IN EDWARDSVILLE TO DENHAM DR IN PONTOON BEACH	UTILITY ADJUSTMENT	\$1,000,000	MADISON	5	2025-2029
		RECONSTRUCTION - PAVEMENTS				
ILL 111	POAG RD IN EDWARDSVILLE TO DENHAM DR IN PONTOON BEACH	CONSTRUCTION ENGINEERING	\$1,000,000	MADISON	5	2025-2029
		RECONSTRUCTION - PAVEMENTS				
ILL 111	AT CHAIN OF ROCKS RD IN PONTOON BEACH	INTERSECTION RECONSTN	\$18,500,000	MADISON	5	2025-2029
		SAFETY				

**FY 2024-2029 Rebuild Illinois
Highway Improvement Program
District 8
State Highways**

Route / Street	Location	Improvements	Est. Cost	County	MYP Years	
		TAMP Category			Past	Current
ILL 111	AT CHAIN OF ROCKS RD IN PONTOON BEACH	LAND ACQUISITION	\$2,000,000	MADISON	2	2024
		SAFETY				
ILL 111	NW & CNW RR & BIKE TRAIL 0.2 MI N OF ILL 162 <i>ILLINOIS SPECIAL BRIDGE PROGRAM PROJECT.</i>	BRIDGE DECK OVERLAY BRIDGE JOINT REPLACE/REPAIR	\$2,000,000	MADISON	2	2025-2029
		PRESERVATION - BRIDGES				
ILL 111	NW & CNW RR & BIKE TRAIL 0.2 MI N OF ILL 162	BRIDGE SUBSTRUCTURE REHAB	\$200,000	MADISON	1	2025-2029
		REHABILITATION - BRIDGES				
					Structure Information	
					<u>Str Number</u>	<u>AADT</u>
					0600124	10,000
					<u>Truck Pct</u>	<u>NHS</u>
					7	N
ILL 111 (SOUTHBOUND)	CAHOKIA CANAL 0.2 MI N OF I-55/70 INTCHG	BRIDGE REPLACEMENT	\$8,700,000	MADISON	7	2024
		RECONSTRUCTION - BRIDGES				
					Structure Information	
					<u>Str Number</u>	<u>AADT</u>
					0600127	2,050
					<u>Truck Pct</u>	<u>NHS</u>
					10	N
ILL 111 (SOUTHBOUND)	CAHOKIA CANAL 0.2 MI N OF I-55/70 INTCHG	LAND ACQUISITION	\$50,000	MADISON	7	2024
		RECONSTRUCTION - BRIDGES				

**FY 2024-2029 Rebuild Illinois
Highway Improvement Program
District 8
State Highways**

Route / Street	Location	Improvements	Est. Cost	County	MYP Years	
		TAMP Category			Past	Current
ILL 111 (SOUTHBOUND)	CAHOKIA CANAL 0.2 MI N OF I-55/70 INTCHG	UTILITY ADJUSTMENT	\$50,000	MADISON	7	2024
		RECONSTRUCTION - BRIDGES				
ILL 111	CONRAIL & B&O RR IN FAIRMONT CITY <i>ILLINOIS SPECIAL BRIDGE PROGRAM PROJECT.</i>	BRIDGE REPLACEMENT	\$35,000,000	ST. CLAIR	2	2025-2029
		RECONSTRUCTION - BRIDGES				
ILL 111	CONRAIL & B&O RR IN FAIRMONT CITY <i>ILLINOIS SPECIAL BRIDGE PROGRAM PROJECT.</i>	P.E. (PHASE I) P.E. (PHASE II)	\$1,500,000	ST. CLAIR	2	2024
		RECONSTRUCTION - BRIDGES				
ILL 111	CONRAIL & B&O RR IN FAIRMONT CITY <i>ILLINOIS SPECIAL BRIDGE PROGRAM PROJECT.</i>	LAND ACQUISITION	\$1,000,000	ST. CLAIR	2	2025-2029
		RECONSTRUCTION - BRIDGES				
ILL 111	CONRAIL & B&O RR IN FAIRMONT CITY <i>ILLINOIS SPECIAL BRIDGE PROGRAM PROJECT.</i>	UTILITY ADJUSTMENT	\$1,000,000	ST. CLAIR	2	2025-2029
		RECONSTRUCTION - BRIDGES				

**FY 2024-2029 Rebuild Illinois
Highway Improvement Program
District 8
State Highways**

Route / Street	Location	Improvements	Est. Cost	County	MYP Years	
		TAMP Category			Past	Current
ILL 111	CONRAIL & B&O RR IN FAIRMONT CITY	CONSTRUCTION ENGINEERING	\$1,000,000	ST. CLAIR	2	2025-2029
	<i>ILLINOIS SPECIAL BRIDGE PROGRAM PROJECT.</i>	RECONSTRUCTION - BRIDGES				
ILL 111	A&S RR 0.1 MI S OF I-64 IN WASHINGTON PARK	BRIDGE SUPERSTRUCTURE REPLACE	\$3,500,000	ST. CLAIR	2	2025-2029
		REHABILITATION - BRIDGES		Structure Information		
				<u>Str Number</u>	<u>AADT</u>	<u>Truck Pct</u> <u>NHS</u>
				0820207	14,100	6 N
ILL 127	ELM POINT BRANCH 0.2 MI S OF POWDER AVE	CULVERT REPLACEMENT	\$900,000	BOND	5	2025-2029
		MISCELLANEOUS IMPROVEMENTS				
ILL 127	ELM POINT BRANCH 0.2 MI S OF POWDER AVE	LAND ACQUISITION	\$50,000	BOND	5	2024
		MISCELLANEOUS IMPROVEMENTS				
ILL 127	I-64 RAMP (WB) TO ILL 15 IN NASHVILLE	P.E. (PHASE I)	\$5,000,000	WASHINGTON	1	2024
	<i>ILLINOIS COMPETITIVE FREIGHT PROGRAM PROJECT.</i>	INITIAL CONSTRUCTION - PAVEMENTS				

**FY 2024-2029 Rebuild Illinois
Highway Improvement Program
District 8
State Highways**

Route / Street	Location	Improvements	Est. Cost	County	MYP Years	
		TAMP Category			Past	Current
ILL 127	S MIDDLE TRIB LOCUST CREEK 6.7 MI S OF ILL 15	CULVERT REPLACEMENT	\$800,000	WASHINGTON	5	2024
		MISCELLANEOUS IMPROVEMENTS				
ILL 127	S MIDDLE TRIB LOCUST CREEK 6.7 MI S OF ILL 15	LAND ACQUISITION	\$50,000	WASHINGTON	5	2024
		MISCELLANEOUS IMPROVEMENTS				
ILL 127	S MIDDLE TRIB LOCUST CREEK 6.7 MI S OF ILL 15	UTILITY ADJUSTMENT	\$50,000	WASHINGTON	5	2024
		MISCELLANEOUS IMPROVEMENTS				
ILL 140	TERRA DR TO ANNEX ST IN ALTON Miles = 1.44	PAVEMENT REPLACEMENT ADA IMPROVEMENTS	\$35,000,000	MADISON	7	2025-2029
		RECONSTRUCTION - PAVEMENTS				
ILL 140	TERRA DR TO ANNEX ST IN ALTON	P.E. (PHASE II)	\$1,500,000	MADISON	5	2025-2029
		RECONSTRUCTION - PAVEMENTS				

**FY 2024-2029 Rebuild Illinois
Highway Improvement Program
District 8
State Highways**

Route / Street	Location	Improvements	Est. Cost	County	MYP Years	
		TAMP Category			Past	Current
ILL 140	TERRA DR TO ANNEX ST IN ALTON	LAND ACQUISITION	\$3,000,000	MADISON	5	2025-2029
		RECONSTRUCTION - PAVEMENTS				
ILL 140	TERRA DR TO ANNEX ST IN ALTON	UTILITY ADJUSTMENT	\$2,000,000	MADISON	5	2025-2029
		RECONSTRUCTION - PAVEMENTS				
ILL 140	TERRA DR TO ANNEX ST IN ALTON	CONSTRUCTION ENGINEERING	\$3,000,000	MADISON	5	2025-2029
		RECONSTRUCTION - PAVEMENTS				
ILL 140	TRIB INDIAN CREEK 1.9 MI E OF ILL 255 IN BETHALTO	CULVERT REPLACEMENT	\$800,000	MADISON	2	2025-2029
		RECONSTRUCTION - BRIDGES				
				Structure Information		
				<u>Str Number</u>	<u>AADT</u>	<u>Truck Pct NHS</u>
				0602055	7,750	5 Y

**FY 2024-2029 Rebuild Illinois
Highway Improvement Program
District 8
State Highways**

Route / Street	Location	Improvements	Est. Cost	County	MYP Years	
		TAMP Category			Past	Current
ILL 143	WOOD RIVER CREEK 1.3 MI W OF ILL 3 IN EAST ALTON <i>ILLINOIS SPECIAL BRIDGE PROGRAM PROJECT.</i>	BRIDGE DECK OVERLAY BRIDGE JOINT REPLACE/REPAIR BRIDGE PAINTING BRIDGE REPAIR	\$11,000,000	MADISON	2	2025-2029
		PRESERVATION - BRIDGES				
ILL 143	SILVER CREEK E TRIB 0.1 MI W OF MARINE	BRIDGE (NEW)	\$1,600,000	MADISON	5	2025-2029
		INITIAL CONSTRUCTION - BRIDGES				
ILL 143	SILVER CREEK E TRIB 0.1 MI W OF MARINE	LAND ACQUISITION	\$50,000	MADISON	5	2025-2029
		INITIAL CONSTRUCTION - BRIDGES				
ILL 143	SILVER CREEK E TRIB 0.1 MI W OF MARINE	UTILITY ADJUSTMENT	\$50,000	MADISON	5	2025-2029
		INITIAL CONSTRUCTION - BRIDGES				

**FY 2024-2029 Rebuild Illinois
Highway Improvement Program
District 8
State Highways**

Route / Street	Location	Improvements	Est. Cost	County	MYP Years	
		TAMP Category			Past	Current
ILL 150	MISSISSIPPI RIVER AT CHESTER	BRIDGE REPLACEMENT	\$59,800,000	RANDOLPH	3	2024
	<i>MISSOURI LEAD AGENCY; ILLINOIS' SHARE OF THE COST.</i>	RECONSTRUCTION - BRIDGES			Structure Information <u>Str Number</u> <u>AADT</u> <u>Truck Pct</u> <u>NHS</u> 0796001 5,900 16 Y	
ILL 150	MISSISSIPPI RIVER AT CHESTER	BRIDGE REPLACEMENT	\$59,800,000	RANDOLPH	2	2025-2029
	<i>MISSOURI LEAD AGENCY; ILLINOIS' SHARE OF THE COST.</i>	RECONSTRUCTION - BRIDGES			Structure Information <u>Str Number</u> <u>AADT</u> <u>Truck Pct</u> <u>NHS</u> 0796001 5,900 16 Y	
ILL 150 ILL 4	AT ILL 4	INTERSECTION IMPROVEMENT	\$2,000,000	RANDOLPH	5	2025-2029
		SAFETY				
ILL 150 ILL 4	ILL 4 TO GREEN ST IN STEELEVILLE Miles = 3.03	PAVEMENT REPLACEMENT ADA IMPROVEMENTS	\$20,000,000	RANDOLPH	5	2025-2029
		RECONSTRUCTION - PAVEMENTS				

**FY 2024-2029 Rebuild Illinois
Highway Improvement Program
District 8
State Highways**

Route / Street	Location	Improvements	Est. Cost	County	MYP Years	
		TAMP Category			Past	Current
ILL 150 ILL 4	ILL 4 TO GREEN ST IN STEELEVILLE	LAND ACQUISITION	\$200,000	RANDOLPH	5	2025-2029
		RECONSTRUCTION - PAVEMENTS				
ILL 150 ILL 4	ILL 4 TO GREEN ST IN STEELEVILLE	UTILITY ADJUSTMENT	\$200,000	RANDOLPH	5	2025-2029
		RECONSTRUCTION - PAVEMENTS				
ILL 150 ILL 4	GREEN ST IN STEELEVILLE TO CLYDE STEELE ST IN PERCY Miles = 1.32	PAVEMENT REPLACEMENT	\$8,000,000	RANDOLPH	5	2025-2029
		RECONSTRUCTION - PAVEMENTS				
ILL 150 ILL 4	CLYDE STEELE ST TO HOWARD AVE IN PERCY Miles = 1.06	PAVEMENT REPLACEMENT ADA IMPROVEMENTS	\$11,000,000	RANDOLPH	5	2025-2029
		RECONSTRUCTION - PAVEMENTS				

**FY 2024-2029 Rebuild Illinois
Highway Improvement Program
District 8
State Highways**

Route / Street	Location	Improvements	Est. Cost	County	MYP Years	
		TAMP Category			Past	Current
ILL 150 ILL 4	CLYDE STEELE ST TO HOWARD AVE IN PERCY	LAND ACQUISITION	\$200,000	RANDOLPH	5	2025-2029
		RECONSTRUCTION - PAVEMENTS				
ILL 150 ILL 4	CLYDE STEELE ST TO HOWARD AVE IN PERCY	UTILITY ADJUSTMENT	\$200,000	RANDOLPH	5	2025-2029
		RECONSTRUCTION - PAVEMENTS				
ILL 150 ILL 4	HOWARD AVE IN PERCY TO PERRY CO LINE Miles = 0.82	PAVEMENT REPLACEMENT	\$5,000,000	RANDOLPH	5	2025-2029
		RECONSTRUCTION - PAVEMENTS				
ILL 153	MARY'S RIVER 1 MI N OF EDEN	BRIDGE REPLACEMENT	\$2,300,000	RANDOLPH	8	2025-2029
		RECONSTRUCTION - BRIDGES				
				Structure Information		
				<u>Str Number</u> <u>AADT</u> <u>Truck Pct</u> <u>NHS</u>		
				0790018 1,650 12 N		
ILL 153	MARY'S RIVER 1 MI N OF EDEN	LAND ACQUISITION	\$50,000	RANDOLPH	8	2025-2029
		RECONSTRUCTION - BRIDGES				

**FY 2024-2029 Rebuild Illinois
Highway Improvement Program
District 8
State Highways**

Route / Street	Location	Improvements	Est. Cost	County	MYP Years	
		TAMP Category			Past	Current
ILL 153	MARY'S RIVER 1 MI N OF EDEN	UTILITY ADJUSTMENT	\$50,000	RANDOLPH	8	2025-2029
		RECONSTRUCTION - BRIDGES				
ILL 154	KASKASKIA RIVER	BRIDGE JOINT REPLACE/REPAIR BRIDGE DECK OVERLAY BRIDGE PAINTING BRIDGE REPAIR	\$9,000,000	RANDOLPH	1	2025-2029
	<i>ILLINOIS SPECIAL BRIDGE PROGRAM PROJECT.</i>	PRESERVATION - BRIDGES				
ILL 157	LITTLE CANTEEN CREEK 0.1 MI S OF O'FALLON DR IN CASEYVILLE	BRIDGE REPLACEMENT SCOUR MITIGATION BRIDGE APPROACH ROADWAY	\$9,000,000	ST. CLAIR	9	2025-2029
	<i>ILLINOIS SPECIAL BRIDGE PROGRAM PROJECT.</i>	RECONSTRUCTION - BRIDGES				
				Structure Information		
				<u>Str Number</u> <u>AADT</u> <u>Truck Pct</u> <u>NHS</u>		
				0820123 9,450 4 Y		
ILL 157	LITTLE CANTEEN CREEK 0.1 MI S OF O'FALLON DR IN CASEYVILLE	P.E. (PHASE II)	\$2,000,000	ST. CLAIR	1	2024
	<i>ILLINOIS SPECIAL BRIDGE PROGRAM PROJECT.</i>	RECONSTRUCTION - BRIDGES				
ILL 157 MAIN ST	LITTLE CANTEEN CREEK 0.1 MI S OF O'FALLON DR IN CASEYVILLE	LAND ACQUISITION	\$100,000	ST. CLAIR	1	2025-2029
	<i>ILLINOIS SPECIAL BRIDGE PROGRAM PROJECT.</i>	RECONSTRUCTION - BRIDGES				

**FY 2024-2029 Rebuild Illinois
Highway Improvement Program
District 8
State Highways**

Route / Street	Location	Improvements	Est. Cost	County	MYP Years	
		TAMP Category			Past	Current
ILL 157	LITTLE CANTEEN CREEK 0.1 MI S OF O'FALLON DR IN CASEYVILLE <i>ILLINOIS SPECIAL BRIDGE PROGRAM PROJECT.</i>	UTILITY ADJUSTMENT RECONSTRUCTION - BRIDGES	\$500,000	ST. CLAIR	1	2025-2029
ILL 157	LITTLE CANTEEN CREEK 0.1 MI S OF O'FALLON DR IN CASEYVILLE <i>ILLINOIS SPECIAL BRIDGE PROGRAM PROJECT.</i>	CONSTRUCTION ENGINEERING RECONSTRUCTION - BRIDGES	\$1,000,000	ST. CLAIR	1	2025-2029
ILL 157	ILL 3 TO LOUISE AVE IN CAHOKIA HEIGHTS Miles = 2.49	STANDARD OVERLAY ADA IMPROVEMENTS REHABILITATION - PAVEMENTS	\$6,000,000	ST. CLAIR	5	2025-2029
Roadway Information						
<u>Miles</u>	<u>AADT</u>	<u>Truck Pct</u>	<u>NHS</u>			
2.49	10,013	7.6	Y			
ILL 159	AT BELTLINE RD IN COLLINSVILLE	INTERSECTION RECONSTN ADA IMPROVEMENTS SAFETY	\$4,000,000	MADISON	5	2025-2029
ILL 159	AT BELTLINE RD IN COLLINSVILLE	LAND ACQUISITION SAFETY	\$1,000,000	MADISON	5	2025-2029

**FY 2024-2029 Rebuild Illinois
Highway Improvement Program
District 8
State Highways**

Route / Street	Location	Improvements	Est. Cost	County	MYP Years	
		TAMP Category			Past	Current
ILL 159	AT BELTLINE RD IN COLLINSVILLE	UTILITY ADJUSTMENT	\$1,000,000	MADISON	5	2025-2029
		SAFETY				
ILL 159	CSX RR IN COLLINSVILLE <i>ILLINOIS SPECIAL BRIDGE PROGRAM PROJECT.</i>	BRIDGE PAINTING BRIDGE JOINT REPLACE/REPAIR BRIDGE DECK OVERLAY	\$11,000,000	ST. CLAIR	1	2025-2029
		PRESERVATION - BRIDGES				
ILL 159	DOUGLAS CREEK IN SMITHTON	BRIDGE REPLACEMENT	\$3,700,000	ST. CLAIR	13	2025-2029
		RECONSTRUCTION - BRIDGES				
				Structure Information		
				<u>Str Number</u> <u>AADT</u> <u>Truck Pct</u> <u>NHS</u>		
				0820071 9,400 6 Y		
ILL 160	S OF SILVER LAKE RD TO 0.1 MI N OF US 40 / ILL 143 IN HIGHLAND Miles = 3.02	DESIGNED OVERLAY	\$4,200,000	MADISON	2	2025-2029
		REHABILITATION - PAVEMENTS				
Roadway Information						
<u>Miles</u>	<u>AADT</u>	<u>Truck Pct</u>	<u>NHS</u>			
3.02	3,315	5.4	N			

**FY 2024-2029 Rebuild Illinois
Highway Improvement Program
District 8
State Highways**

Route / Street	Location	Improvements TAMP Category	Est. Cost	County	MYP Years			
					Past	Current		
ILL 160	AT WESCLIN RD	LEFT TURN LANES RIGHT TURN LANE	\$3,000,000	CLINTON	5	2024		
MISCELLANEOUS IMPROVEMENTS								
ILL 160 ILL 177	QUEEN'S LAKE AT WCL OF NEW MEMPHIS	BRIDGE REPLACEMENT	\$3,000,000	CLINTON	2	2025-2029		
RECONSTRUCTION - BRIDGES								
					Structure Information			
					<u>Str Number</u>	<u>AADT</u>	<u>Truck Pct</u>	<u>NHS</u>
					0140003	2,050	7	N
ILL 160 ILL 177	CLINTON CO LINE TO 0.1 MI E OF R & R DR IN OKAWVILLE Miles = 5.38	DESIGNED OVERLAY ADA IMPROVEMENTS	\$7,800,000	WASHINGTON	5	2025-2029		
REHABILITATION - PAVEMENTS								
Roadway Information								
<u>Miles</u> <u>AADT</u> <u>Truck Pct</u> <u>NHS</u>								
5.38 2,241 8.6 N								
ILL 160 ILL 177	CLINTON CO LINE TO 0.1 MI E OF R & R DR IN OKAWVILLE	LAND ACQUISITION	\$500,000	WASHINGTON	5	2025-2029		
REHABILITATION - PAVEMENTS								
ILL 161	CHARLES ST TO MEADOW LARK DR IN ALBERS Miles = 0.68	PAVEMENT REPLACEMENT ADA IMPROVEMENTS	\$6,900,000	CLINTON	2	2025-2029		
RECONSTRUCTION - PAVEMENTS								

**FY 2024-2029 Rebuild Illinois
Highway Improvement Program
District 8
State Highways**

Route / Street	Location	Improvements	Est. Cost	County	MYP Years	
		TAMP Category			Past	Current
ILL 161	CHARLES ST TO MEADOW LARK DR IN ALBERS	LAND ACQUISITION	\$500,000	CLINTON	2	2025-2029
		RECONSTRUCTION - PAVEMENTS				
ILL 161	W TRIB RACCOON CREEK E OF EDGEWOOD LN IN CENTRALIA	CULVERT REPLACEMENT	\$1,400,000	MARION	5	2024
		RECONSTRUCTION - BRIDGES				
					Structure Information	
					<u>Str Number</u>	<u>AADT</u>
					0612013	8,700
					<u>Truck Pct</u>	<u>NHS</u>
					5	Y
ILL 161	W TRIB RACCOON CREEK E OF EDGEWOOD LN IN CENTRALIA	LAND ACQUISITION	\$50,000	MARION	5	2024
		RECONSTRUCTION - BRIDGES				
ILL 161	W TRIB RACCOON CREEK E OF EDGEWOOD LN IN CENTRALIA	UTILITY ADJUSTMENT	\$50,000	MARION	5	2024
		RECONSTRUCTION - BRIDGES				
ILL 162 ILL 157	JUDY'S BRANCH CREEK AT JCT ILL 157/162 IN GLEN CARBON	BRIDGE REPLACEMENT	\$5,800,000	MADISON	7	2024
		RECONSTRUCTION - BRIDGES				
					Structure Information	
					<u>Str Number</u>	<u>AADT</u>
					0600087	10,100
					<u>Truck Pct</u>	<u>NHS</u>
					6	Y
ILL 162 ILL 157	JUDY'S BRANCH CREEK AT JCT ILL 157/162 IN GLEN CARBON	LAND ACQUISITION	\$350,000	MADISON	7	2024
		RECONSTRUCTION - BRIDGES				

**FY 2024-2029 Rebuild Illinois
Highway Improvement Program
District 8
State Highways**

Route / Street	Location	Improvements	Est. Cost	County	MYP Years	
		TAMP Category			Past	Current
ILL 162 ILL 157	JUDY'S BRANCH CREEK AT JCT ILL 157/162 IN GLEN CARBON	UTILITY ADJUSTMENT	\$250,000	MADISON	7	2024
		RECONSTRUCTION - BRIDGES				
ILL 162 ILL 157	ILL 157 (N JCT) RELOCATION TO ILL 157 (S JCT) IN GLEN CARBON	INTERSECTION RECONSTN BRIDGE (NEW) PEDESTRIAN OVERPASS	\$18,000,000	MADISON	6	2024
		INITIAL CONSTRUCTION - PAVEMENTS				
ILL 162 ILL 157	ILL 157 (N JCT) RELOCATION TO ILL 157 (S JCT) IN GLEN CARBON	LAND ACQUISITION	\$1,500,000	MADISON	3	2024
		INITIAL CONSTRUCTION - PAVEMENTS				
ILL 162 ILL 157	ILL 157 (N JCT) RELOCATION TO ILL 157 (S JCT) IN GLEN CARBON	UTILITY ADJUSTMENT	\$1,500,000	MADISON	3	2024
		INITIAL CONSTRUCTION - PAVEMENTS				
ILL 162 ILL 157	ILL 157 (N JCT) RELOCATION TO ILL 157 (S JCT) IN GLEN CARBON	CONSTRUCTION ENGINEERING	\$1,000,000	MADISON	6	2024
		INITIAL CONSTRUCTION - PAVEMENTS				

**FY 2024-2029 Rebuild Illinois
Highway Improvement Program
District 8
State Highways**

Route / Street	Location	Improvements	Est. Cost	County	MYP Years	
		TAMP Category			Past	Current
ILL 177	COUNTY RD TO MINE RD IN MASCOUTAH Miles = 1.66	PAVEMENT REPLACEMENT ADA IMPROVEMENTS	\$17,000,000	ST. CLAIR	5	2025-2029
		RECONSTRUCTION - PAVEMENTS				
ILL 177	W TRIB GRAND POINT CREEK 4.2 MI E OF HOYLETON	CULVERT (NEW)	\$900,000	WASHINGTON	5	2024
		INITIAL CONSTRUCTION - BRIDGES				
ILL 177	W TRIB GRAND POINT CREEK 4.2 MI E OF HOYLETON	LAND ACQUISITION	\$50,000	WASHINGTON	5	2024
		INITIAL CONSTRUCTION - BRIDGES				
ILL 177	W TRIB GRAND POINT CREEK 4.2 MI E OF HOYLETON	UTILITY ADJUSTMENT	\$50,000	WASHINGTON	5	2024
		INITIAL CONSTRUCTION - BRIDGES				
ILL 203	MAVERICK DR TO EAGLE PARK RD IN MADISON	P.E. (PHASE I)	\$2,000,000	MADISON	1	2024
	ILLINOIS COMPETITIVE FREIGHT PROGRAM PROJECT.	RECONSTRUCTION - PAVEMENTS				

**FY 2024-2029 Rebuild Illinois
Highway Improvement Program
District 8
State Highways**

Route / Street	Location	Improvements	Est. Cost	County	MYP Years		
		TAMP Category			Past	Current	
ILL 203	MADISON CO LINE IN MADISON TO COLLINSVILLE RD IN FAIRMONT CITY Miles = 1.42	DESIGNED OVERLAY ADA IMPROVEMENTS	\$4,100,000	ST. CLAIR	2	2025-2029	
		REHABILITATION - PAVEMENTS					
Roadway Information							
<u>Miles</u>	<u>AADT</u>	<u>Truck Pct</u>	<u>NHS</u>				
1.15	13,995	12.4	Y				
0.27	4,000	16.3	Y				
26TH ST CH 52	SOUTHERN RR 0.2 MI E OF MCCASLAND AVE IN EAST ST. LOUIS <i>ILLINOIS SPECIAL BRIDGE PROGRAM PROJECT.</i>	BRIDGE REPLACEMENT	\$26,000,000	ST. CLAIR	2	2025-2029	
		RECONSTRUCTION - BRIDGES					
				Structure Information			
				<u>Str Number</u>	<u>AADT</u>	<u>Truck Pct</u>	<u>NHS</u>
				0820131	7,900	10	N
26TH ST CH 52	SOUTHERN RR 0.2 MI E OF MCCASLAND AVE IN EAST ST. LOUIS <i>ILLINOIS SPECIAL BRIDGE PROGRAM PROJECT.</i>	P.E. (PHASE II)	\$1,000,000	ST. CLAIR	2	2025-2029	
		RECONSTRUCTION - BRIDGES					
26TH ST CH 52	SOUTHERN RR 0.2 MI E OF MCCASLAND AVE IN EAST ST. LOUIS <i>ILLINOIS SPECIAL BRIDGE PROGRAM PROJECT.</i>	LAND ACQUISITION	\$1,000,000	ST. CLAIR	2	2025-2029	
		RECONSTRUCTION - BRIDGES					
26TH ST CH 52	SOUTHERN RR 0.2 MI E OF MCCASLAND AVE IN EAST ST. LOUIS <i>ILLINOIS SPECIAL BRIDGE PROGRAM PROJECT.</i>	UTILITY ADJUSTMENT	\$1,000,000	ST. CLAIR	2	2025-2029	
		RECONSTRUCTION - BRIDGES					

**FY 2024-2029 Rebuild Illinois
Highway Improvement Program
District 8
State Highways**

Route / Street	Location	Improvements	Est. Cost	County	MYP Years	
		TAMP Category			Past	Current
26TH ST CH 52	SOUTHERN RR 0.2 MI E OF MCCASLAND AVE IN EAST ST. LOUIS <i>ILLINOIS SPECIAL BRIDGE PROGRAM PROJECT.</i>	CONSTRUCTION ENGINEERING	\$1,000,000	ST. CLAIR	2	2025-2029
		RECONSTRUCTION - BRIDGES				
AMERICAN LEGION RD	AT AMERICAN LEGION ENT IN EDWARDSVILLE Miles = 0.10	BRIDGE REPLACEMENT PAVING GRADING	\$1,700,000	MADISON	4	2025-2029
		MISCELLANEOUS IMPROVEMENTS				
BOND AVE	10TH ST IN E ST. LOUIS TO ILL 163 IN CAHOKIA HEIGHTS Miles = 4.69	STANDARD OVERLAY ADA IMPROVEMENTS	\$4,700,000	ST. CLAIR	4	2025-2029
		REHABILITATION - PAVEMENTS				
Roadway Information						
<u>Miles</u>	<u>AADT</u>	<u>Truck Pct</u>	<u>NHS</u>			
4.69	4,349	6.5	N			
CH 65 NEW DOUGLAS RD	E TRIB SILVER CREEK 3 MI E OF I-55	BRIDGE REPLACEMENT	\$2,500,000	MADISON	5	2024
		RECONSTRUCTION - BRIDGES				
CH 65 NEW DOUGLAS RD	E TRIB SILVER CREEK 3 MI E OF I-55	LAND ACQUISITION	\$50,000	MADISON	5	2024
		RECONSTRUCTION - BRIDGES				

**FY 2024-2029 Rebuild Illinois
Highway Improvement Program
District 8
State Highways**

Route / Street	Location	Improvements	Est. Cost	County	MYP Years	
		TAMP Category			Past	Current
CH 65 NEW DOUGLAS RD	E TRIB SILVER CREEK 3 MI E OF I-55	UTILITY ADJUSTMENT	\$50,000	MADISON	5	2024
		RECONSTRUCTION - BRIDGES				
COLLINSVILLE RD	SCHOENBERGER CREEK 0.5 MI E OF ILL 203 IN FAIRMONT CITY	BRIDGE REPLACEMENT	\$6,600,000	ST. CLAIR	8	2025-2029
		RECONSTRUCTION - BRIDGES				
						Structure Information
						<u>Str Number</u> <u>AADT</u> <u>Truck Pct</u> <u>NHS</u>
						0820031 3,600 16 Y
COLLINSVILLE RD	SCHOENBERGER CREEK 0.5 MI E OF ILL 203 IN FAIRMONT CITY	LAND ACQUISITION	\$100,000	ST. CLAIR	5	2025-2029
		RECONSTRUCTION - BRIDGES				
COLLINSVILLE RD	SCHOENBERGER CREEK 0.5 MI E OF ILL 203 IN FAIRMONT CITY	UTILITY ADJUSTMENT	\$100,000	ST. CLAIR	5	2025-2029
		RECONSTRUCTION - BRIDGES				

**FY 2024-2029 Rebuild Illinois
Highway Improvement Program
District 8
State Highways**

Route / Street	Location	Improvements	Est. Cost	County	MYP Years	
		TAMP Category			Past	Current
DUBOIS BLKTP RD	ENTRANCE CULVERTS AT TOWNSHIP LINE RD, AT 0.2 MI & 0.7 MI W OF TOWNSHIP LINE RD & AT ILL 127 <i>BRIDGE BUNDLING PROJECT</i>	BRIDGE REPLACEMENT	\$1,100,000	WASHINGTON	4	2025-2029
		RECONSTRUCTION - BRIDGES				
FOREST BLVD CH 12	SCHOENBERGER CREEK 0.3 MI W OF ILL 111 IN WASHINGTON PARK	BRIDGE REPLACEMENT	\$3,500,000	ST. CLAIR	5	2025-2029
		RECONSTRUCTION - BRIDGES				
				Structure Information		
				<u>Str Number</u> <u>AADT</u> <u>Truck Pct</u> <u>NHS</u>		
				0829951 950 11 N		
FOREST BLVD CH 12	SCHOENBERGER CREEK 0.3 MI W OF ILL 111 IN WASHINGTON PARK	LAND ACQUISITION	\$50,000	ST. CLAIR	5	2025-2029
		RECONSTRUCTION - BRIDGES				
FOREST BLVD CH 12	SCHOENBERGER CREEK 0.3 MI W OF ILL 111 IN WASHINGTON PARK	UTILITY ADJUSTMENT	\$50,000	ST. CLAIR	5	2025-2029
		RECONSTRUCTION - BRIDGES				

**FY 2024-2029 Rebuild Illinois
Highway Improvement Program
District 8
State Highways**

Route / Street	Location	Improvements	Est. Cost	County	MYP Years	
		TAMP Category			Past	Current
GREENMOUNT RD	ILL 161 TO ILL 158/177 IN BELLEVILLE Miles = 0.01 <i>CONTINGENT UPON A JURISDICTIONAL TRANSFER.</i>	ADDITIONAL LANES	\$11,000,000	ST. CLAIR	11	2025-2029
		INITIAL CONSTRUCTION - PAVEMENTS				
GREENMOUNT RD	ILL 161 TO ILL 158/177 IN BELLEVILLE Miles = 1.00 <i>CONTINGENT UPON A JURISDICTIONAL TRANSFER.</i>	STANDARD OVERLAY ADA IMPROVEMENTS	\$4,200,000	ST. CLAIR	6	2025-2029
		REHABILITATION - PAVEMENTS				
Roadway Information						
<u>Miles</u>	<u>AADT</u>	<u>Truck Pct</u>	<u>NHS</u>			
1.00	17,002	6.8	N			
GREENMOUNT RD	ILL 161 TO ILL 158/177 IN BELLEVILLE <i>CONTINGENT UPON A JURISDICTIONAL TRANSFER.</i>	BRIDGE REPLACEMENT	\$3,800,000	ST. CLAIR	4	2025-2029
		RECONSTRUCTION - BRIDGES				
						Structure Information
						<u>Str Number</u> <u>AADT</u> <u>Truck Pct</u> <u>NHS</u>
						0820147 17,800 7 N
GREENMOUNT RD	ILL 161 TO ILL 158/177 IN BELLEVILLE <i>CONTINGENT UPON A JURISDICTIONAL TRANSFER.</i>	LAND ACQUISITION	\$1,000,000	ST. CLAIR	8	2025-2029
		INITIAL CONSTRUCTION - PAVEMENTS				
GREENMOUNT RD	ILL 161 TO ILL 158/177 IN BELLEVILLE <i>CONTINGENT UPON A JURISDICTIONAL TRANSFER.</i>	UTILITY ADJUSTMENT	\$1,500,000	ST. CLAIR	8	2025-2029
		INITIAL CONSTRUCTION - PAVEMENTS				

**FY 2024-2029 Rebuild Illinois
Highway Improvement Program
District 8
State Highways**

Route / Street	Location	Improvements	Est. Cost	County	MYP Years	
		TAMP Category			Past	Current
ILL 158 RELOCATED	ILL 177 TO ILL 161 Miles = 1.15	NEW CONSTRUCTION	\$12,700,000	ST. CLAIR	5	2024
		INITIAL CONSTRUCTION - PAVEMENTS				
ILL 158 RELOCATED	ILL 177 TO ILL 161 (VARIOUS STRUCTURES)	BRIDGE (NEW) CULVERT (NEW)	\$13,300,000	ST. CLAIR	1	2024
		INITIAL CONSTRUCTION - BRIDGES				
ILL 3 CONNECTOR	COLLINSVILLE RD IN EAST ST LOUIS TO ILL 3/203 IN MADISON Miles = 1.40	NEW CONSTRUCTION	\$80,000,000	ST. CLAIR	5	2025-2029
		INITIAL CONSTRUCTION - PAVEMENTS				
ILL 3 CONNECTOR	COLLINSVILLE RD IN EAST ST. LOUIS TO ILL 3/203 IN MADISON	P.E. (PHASE II)	\$4,000,000	ST. CLAIR	3	2024
		INITIAL CONSTRUCTION - PAVEMENTS				

**FY 2024-2029 Rebuild Illinois
Highway Improvement Program
District 8
State Highways**

Route / Street	Location	Improvements	Est. Cost	County	MYP Years	
		TAMP Category			Past	Current
ILL 3 CONNECTOR	COLLINSVILLE RD IN EAST ST. LOUIS TO ILL 3/203 IN MADISON	LAND ACQUISITION	\$1,000,000	ST. CLAIR	5	2024
		INITIAL CONSTRUCTION - PAVEMENTS				
ILL 3 CONNECTOR	COLLINSVILLE RD IN EAST ST LOUIS TO ILL 3/203 IN MADISON	LAND ACQUISITION	\$9,000,000	ST. CLAIR	5	2025-2029
		INITIAL CONSTRUCTION - PAVEMENTS				
ILL 3 CONNECTOR	COLLINSVILLE RD IN EAST ST LOUIS TO ILL 3/203 IN MADISON	UTILITY ADJUSTMENT	\$5,000,000	ST. CLAIR	5	2025-2029
		INITIAL CONSTRUCTION - PAVEMENTS				
ILL 3 CONNECTOR	COLLINSVILLE RD IN EAST ST LOUIS TO ILL 3/203 IN MADISON	CONSTRUCTION ENGINEERING	\$5,000,000	ST. CLAIR	5	2025-2029
		INITIAL CONSTRUCTION - PAVEMENTS				
ILLINOIS AVE	MLK BRIDGE IN EAST ST. LOUIS	P.E. (PHASE I)	\$10,000,000	ST. CLAIR	1	2025-2029
	<i>ILLINOIS LEAD AGENCY; MISSOURI AND ILLINOIS WILL SHARE COST EQUALLY.</i>					
		RECONSTRUCTION - BRIDGES				

**FY 2024-2029 Rebuild Illinois
Highway Improvement Program
District 8
State Highways**

Route / Street	Location	Improvements	Est. Cost	County	MYP Years	
		TAMP Category			Past	Current
LEBANON BYP	ILL 4 TO US 50 0.1 MI W OF OLD US 50 Miles = 3.00	GRADING PAVING BRIDGE (NEW)	\$50,000,000	ST. CLAIR	5	2025-2029
		INITIAL CONSTRUCTION - PAVEMENTS				
LEBANON BYP	ILL 4 TO US 50 0.1 MI W OF OLD US 50	LAND ACQUISITION	\$500,000	ST. CLAIR	5	2025-2029
		INITIAL CONSTRUCTION - PAVEMENTS				
LEBANON BYP	ILL 4 TO US 50 0.1 MI W OF OLD US 50	UTILITY ADJUSTMENT	\$4,000,000	ST. CLAIR	5	2025-2029
		INITIAL CONSTRUCTION - PAVEMENTS				
LEBANON BYP	ILL 4 TO US 50 0.1 MI W OF OLD US 50	CONSTRUCTION ENGINEERING	\$2,500,000	ST. CLAIR	5	2025-2029
		INITIAL CONSTRUCTION - PAVEMENTS				

**FY 2024-2029 Rebuild Illinois
Highway Improvement Program
District 8
State Highways**

Route / Street	Location	Improvements	Est. Cost	County	MYP Years	
		TAMP Category			Past	Current
MCKINLEY BRIDGE	MISSISSIPPI RIVER AT VENICE	BRIDGE PAINTING BRIDGE REPAIR BRIDGE JOINT REPLACE/REPAIR BRIDGE DECK OVERLAY RIP RAP <i>ILLINOIS SPECIAL BRIDGE PROGRAM PROJECT.</i>	\$50,000,000	MADISON	1	2025-2029
		PRESERVATION - BRIDGES				
MCKINLEY BRIDGE	MISSISSIPPI RIVER AT VENICE	BRIDGE DECK SEALING	\$175,000	MADISON	4	2025-2029
		PRESERVATION - BRIDGES				
OLD US 50	W TRIB E BRANCH SILVER CREEK 0.1 MI E OF SUMMERFIELD RD	CULVERT REPLACEMENT	\$650,000	ST. CLAIR	5	2024
		MISCELLANEOUS IMPROVEMENTS				
OLD US 50	W TRIB E BRANCH SILVER CREEK 0.1 MI E OF SUMMERFIELD RD	LAND ACQUISITION	\$50,000	ST. CLAIR	5	2024
		MISCELLANEOUS IMPROVEMENTS				
OLD US 50	W TRIB E BRANCH SILVER CREEK 0.1 MI E OF SUMMERFIELD RD	UTILITY ADJUSTMENT	\$50,000	ST. CLAIR	5	2024
		MISCELLANEOUS IMPROVEMENTS				

**FY 2024-2029 Rebuild Illinois
Highway Improvement Program
District 8
State Highways**

Route / Street	Location	Improvements	Est. Cost	County	MYP Years	
		TAMP Category			Past	Current
OLD US 50	0.6 MI E OF PIPELINE RD TO 13TH ST IN CARLYLE Miles = 1.29	STANDARD OVERLAY ADA IMPROVEMENTS	\$1,290,000	CLINTON	4	2025-2029
		REHABILITATION - PAVEMENTS				
Roadway Information						
<u>Miles</u>	<u>AADT</u>	<u>Truck Pct</u>	<u>NHS</u>			
1.29	5,469	7.9	N			
OLD US 51	CROOKED CREEK 0.3 MI N OF CENTRAL CITY	BRIDGE REPLACEMENT	\$6,000,000	MARION	5	2025-2029
		RECONSTRUCTION - BRIDGES				
		Structure Information				
		<u>Str Number</u>	<u>AADT</u>	<u>Truck Pct</u>	<u>NHS</u>	
		0610007	1,450	4	N	
OLD US 51	CROOKED CREEK 0.3 MI N OF CENTRAL CITY	LAND ACQUISITION	\$200,000	MARION	5	2025-2029
		RECONSTRUCTION - BRIDGES				
OLD US 51	CROOKED CREEK 0.3 MI N OF CENTRAL CITY	UTILITY ADJUSTMENT	\$50,000	MARION	5	2025-2029
		RECONSTRUCTION - BRIDGES				

**FY 2024-2029 Rebuild Illinois
Highway Improvement Program
District 8
State Highways**

Route / Street	Location	Improvements	Est. Cost	County	MYP Years	
		TAMP Category			Past	Current
ST. CLAIR AVE	33RD ST IN E ST. LOUIS TO ILL 157 IN CASEYVILLE/EAST ST. LOUIS Miles = 3.81	STANDARD OVERLAY ADA IMPROVEMENTS	\$6,300,000	ST. CLAIR	4	2025-2029
		REHABILITATION - PAVEMENTS				
Roadway Information						
Miles	AADT	Truck Pct	NHS			
3.71	10,267	4.5	N			
0.10	11,400	3.2	Y			
VARIOUS	VARIOUS ADA RAMPS	ADA IMPROVEMENTS	\$435,000	DISTRICT-WIDE	6	2024
		MISCELLANEOUS IMPROVEMENTS				
VARIOUS	VARIOUS ADA RAMPS	ADA IMPROVEMENTS	\$300,000	DISTRICT-WIDE	5	2025-2029
		MISCELLANEOUS IMPROVEMENTS				
VARIOUS	PAVEMENT PRESERVATION	MICROSURFACING 1 PASS	\$4,650,000	DISTRICT-WIDE	3	2025-2029
		PRESERVATION - PAVEMENTS				
VARIOUS	HIGHWAY SAFETY IMPROVEMENT PROGRAM PROJECTS	SAFETY IMPROVEMENTS	\$5,839,000	DISTRICT-WIDE	6	2024
		SAFETY				

**FY 2024-2029 Rebuild Illinois
Highway Improvement Program
District 8
State Highways**

Route / Street	Location	Improvements	Est. Cost	County	MYP Years	
		TAMP Category			Past	Current
VARIOUS	HIGHWAY SAFETY IMPROVEMENT PROGRAM PROJECTS	SAFETY IMPROVEMENTS	\$31,624,000	DISTRICT-WIDE	5	2025-2029
		SAFETY				
VARIOUS	ON-CALL ENGINEERING	P.E. SURVEYS (PHASE I) P.E. SURVEYS (PHASE II)	\$4,000,000	DISTRICT-WIDE	5	2024
		MISCELLANEOUS IMPROVEMENTS				
VARIOUS	ON-CALL ENGINEERING	P.E. SURVEYS (PHASE I) P.E. SURVEYS (PHASE II)	\$1,000,000	DISTRICT-WIDE	5	2025-2029
		MISCELLANEOUS IMPROVEMENTS				
VARIOUS	ON-CALL ENGINEERING	P.E. (ROW)	\$2,000,000	DISTRICT-WIDE	5	2024
		MISCELLANEOUS IMPROVEMENTS				
VARIOUS	ON-CALL ENGINEERING	P.E. (ROW)	\$2,000,000	DISTRICT-WIDE	5	2025-2029
		MISCELLANEOUS IMPROVEMENTS				

**FY 2024-2029 Rebuild Illinois
Highway Improvement Program
District 8
State Highways**

Route / Street	Location	Improvements	Est. Cost	County	MYP Years	
		TAMP Category			Past	Current
VARIOUS	VARIOUS (TRAFFIC SIGNAL PE)	PRELIMINARY ENGINEERING	\$1,000,000	DISTRICT-WIDE	2	2024
		MISCELLANEOUS IMPROVEMENTS				
VARIOUS	ON-CALL ENGINEERING <i>BRIDGE BUNDLING PROJECT</i>	P.E. (PHASE I) P.E. (PHASE II)	\$500,000	DISTRICT-WIDE	2	2024
		MISCELLANEOUS IMPROVEMENTS				
VARIOUS	ON-CALL ENGINEERING <i>ILLINOIS SPECIAL BRIDGE PROGRAM PROJECT.</i>	P.E. (PHASE I) P.E. (PHASE II)	\$2,000,000	DISTRICT-WIDE MADISON	1	2024
		MISCELLANEOUS IMPROVEMENTS				
VARIOUS	ON-CALL ENGINEERING	P.E. (PHASE I) P.E. (PHASE II)	\$6,750,000	DISTRICT-WIDE	5	2024
		MISCELLANEOUS IMPROVEMENTS				
VARIOUS	ON-CALL ENGINEERING	P.E. (PHASE I) P.E. (PHASE II)	\$3,500,000	DISTRICT-WIDE	5	2025-2029
		MISCELLANEOUS IMPROVEMENTS				

**FY 2024-2029 Rebuild Illinois
Highway Improvement Program
District 8
State Highways**

Route / Street	Location	Improvements	Est. Cost	County	MYP Years	
		TAMP Category			Past	Current
VARIOUS	ON-CALL ENGINEERING	P.E. SOILS (PHASE I) P.E. SOILS (PHASE II)	\$2,000,000	DISTRICT-WIDE	5	2024
		MISCELLANEOUS IMPROVEMENTS				
VARIOUS	ON-CALL ENGINEERING	P.E. SOILS (PHASE I) P.E. SOILS (PHASE II)	\$2,000,000	DISTRICT-WIDE	5	2025-2029
		MISCELLANEOUS IMPROVEMENTS				
VARIOUS	ON-CALL ENGINEERING	CONSTRUCTION ENGINEERING	\$1,500,000	DISTRICT-WIDE	5	2024
		MISCELLANEOUS IMPROVEMENTS				
VARIOUS	ON-CALL ENGINEERING	CONSTRUCTION ENGINEERING	\$500,000	DISTRICT-WIDE	2	2025-2029
	<i>BRIDGE BUNDLING PROJECT</i>	MISCELLANEOUS IMPROVEMENTS				
VARIOUS	ON-CALL ENGINEERING	CONSTRUCTION ENGINEERING	\$5,500,000	DISTRICT-WIDE	5	2025-2029
		MISCELLANEOUS IMPROVEMENTS				

**FY 2024-2029 Rebuild Illinois
Highway Improvement Program
District 8
State Highways**

Route / Street	Location	Improvements	Est. Cost	County	MYP Years	
		TAMP Category			Past	Current
VARIOUS	DEEP WELL & PUMP REPAIRS	MISCELLANEOUS	\$100,000	MADISON ST. CLAIR	2	2024
		MISCELLANEOUS IMPROVEMENTS				
VARIOUS	MISCELLANEOUS LAND ACQUISITION	LAND ACQUISITION	\$500,000	DISTRICT-WIDE	6	2024
		MISCELLANEOUS IMPROVEMENTS				
VARIOUS	MISCELLANEOUS LAND ACQUISITION	LAND ACQUISITION	\$890,000	DISTRICT-WIDE	5	2025-2029
		MISCELLANEOUS IMPROVEMENTS				
VARIOUS	PRE-LAND ACQUISITION ACTIVITY	PRE-ACQUISITION ACTIVITY	\$500,000	DISTRICT-WIDE	3	2024
		MISCELLANEOUS IMPROVEMENTS				
VARIOUS	PRE-LAND ACQUISITION ACTIVITY	PRE-ACQUISITION ACTIVITY	\$1,000,000	DISTRICT-WIDE	2	2025-2029
		MISCELLANEOUS IMPROVEMENTS				
VARIOUS	POST-LAND ACQUISITION ACTIVITY	POST-ACQUISITION ACTIVITY	\$300,000	DISTRICT-WIDE	3	2024
		MISCELLANEOUS IMPROVEMENTS				

**FY 2024-2029 Rebuild Illinois
Highway Improvement Program
District 8
State Highways**

Route / Street	Location	Improvements	Est. Cost	County	MYP Years	
		TAMP Category			Past	Current
VARIOUS	POST-LAND ACQUISITION ACTIVITY	POST-ACQUISITION ACTIVITY	\$600,000	DISTRICT-WIDE	2	2025-2029
		MISCELLANEOUS IMPROVEMENTS				
VARIOUS	MISCELLANEOUS UTILITIES	UTILITY ADJUSTMENT	\$200,000	DISTRICT-WIDE	3	2024
		MISCELLANEOUS IMPROVEMENTS				
VARIOUS	MISCELLANEOUS UTILITIES	UTILITY ADJUSTMENT	\$700,000	DISTRICT-WIDE	2	2025-2029
		MISCELLANEOUS IMPROVEMENTS				
VARIOUS	VARIOUS LOCATIONS (ISAS)	ARCHAEOLOGICAL SURVEY	\$1,000,000	DISTRICT-WIDE	1	2024
		MISCELLANEOUS IMPROVEMENTS				
VARIOUS	DISTRICT MISCELLANEOUS	MISCELLANEOUS PROJECTS	\$500,000	DISTRICT-WIDE	1	2024
		MISCELLANEOUS IMPROVEMENTS				
VARIOUS	PAVEMENT PATCHING	PATCHING	\$1,200,000	DISTRICT-WIDE	1	2024
		MISCELLANEOUS IMPROVEMENTS				

**FY 2024-2029 Rebuild Illinois
Highway Improvement Program
District 8
State Highways**

Route / Street	Location	Improvements	Est. Cost	County	MYP Years	
		TAMP Category			Past	Current
VARIOUS	PAVEMENT PATCHING	PATCHING	\$800,000	DISTRICT-WIDE	4	2025-2029
		MISCELLANEOUS IMPROVEMENTS				
VARIOUS	GUARDRAIL & MEDIAN CABLE INSTALLATION	GUARDRAIL MEDIAN CABLE	\$1,100,000	DISTRICT-WIDE	4	2024
		MISCELLANEOUS IMPROVEMENTS				
VARIOUS	GUARDRAIL & MEDIAN CABLE INSTALLATION	GUARDRAIL MEDIAN CABLE	\$2,200,000	DISTRICT-WIDE	4	2025-2029
		MISCELLANEOUS IMPROVEMENTS				
VARIOUS	CONGESTION MITIGATION AIR QUALITY	MISCELLANEOUS PROJECTS	\$562,000	DISTRICT-WIDE	6	2024
		MISCELLANEOUS IMPROVEMENTS				
VARIOUS	CONGESTION MITIGATION AIR QUALITY	MISCELLANEOUS PROJECTS	\$2,810,000	DISTRICT-WIDE	5	2025-2029
		MISCELLANEOUS IMPROVEMENTS				

**FY 2024-2029 Rebuild Illinois
Highway Improvement Program
District 8
State Highways**

Route / Street	Location	Improvements	Est. Cost	County	MYP Years	
		TAMP Category			Past	Current
VARIOUS	UTILITY ENGINEERING COORDINATION	P.E. SUBSURFACE UTILITIES	\$1,000,000	DISTRICT-WIDE	5	2024
		MISCELLANEOUS IMPROVEMENTS				
VARIOUS	UTILITY ENGINEERING COORDINATION	P.E. SUBSURFACE UTILITIES	\$1,000,000	DISTRICT-WIDE	5	2025-2029
		MISCELLANEOUS IMPROVEMENTS				
VARIOUS	RR FLAGGER AGREEMENT	RR FLAGGER	\$200,000	DISTRICT-WIDE	3	2024
		MISCELLANEOUS IMPROVEMENTS				
VARIOUS	RR FLAGGER AGREEMENT	RR FLAGGER	\$700,000	DISTRICT-WIDE	2	2025-2029
		MISCELLANEOUS IMPROVEMENTS				

DISTRICT 8

FY 2024-2027

PROPOSED LOCAL PROJECTS

**FY 2024-2027 Rebuild Illinois
Highway Improvement Program
District 8
Local Highways**

Route / Street	Location	Improvements TAMP Category	Est. Cost	County	MYP Years	
					Past	Current
I 255	AT IMBS STATION RD & DAVIS ST FERRY RD IN DUPO	BRIDGE (NEW)	\$42,442,000	ST. CLAIR	17	2024
<i>SAFETEA-LU HIGH PRIORITY PROJECT. STATE AND/OR LOCAL MATCH REQUIRED.</i>						
INITIAL CONSTRUCTION - BRIDGES						
I 255	AT IMBS STATION RD & DAVIS ST FERRY RD IN DUPO	CONSTRUCTION ENGINEERING	\$3,000,000	ST. CLAIR	6	2024
INITIAL CONSTRUCTION - BRIDGES						
ILL 162	AT OLD TROY RD IN MARYVILLE	INTERSECTION RECONSTN	\$500,000	MADISON	1	2024
RECONSTRUCTION - PAVEMENTS						
3RD ST	EWING AVE TO MCCAMBRIDGE AVE IN MADISON Miles = 0.28	STANDARD OVERLAY	\$608,000	MADISON	5	2024
REHABILITATION - PAVEMENTS						
6TH ST	PINE ST TO OLIVE ST IN HIGHLAND Miles = 0.22	STANDARD OVERLAY	\$730,000	MADISON	4	2024
REHABILITATION - PAVEMENTS						

**FY 2024-2027 Rebuild Illinois
Highway Improvement Program
District 8
Local Highways**

Route / Street	Location	Improvements	Est. Cost	County	MYP Years	
		TAMP Category			Past	Current
6TH ST	OLIVE ST TO POPLAR ST IN HIGHLAND Miles = 0.13	RECONSTRUCTION	\$528,000	MADISON	3	2024
		RECONSTRUCTION - PAVEMENTS				
BEAUMONT AVE	N 3RD ST TO ILL 140 IN GREENVILLE Miles = 0.93	STANDARD OVERLAY	\$500,000	BOND	2	2025-2029
		REHABILITATION - PAVEMENTS				
BLUFF RD	AT CARR CREEK 0.1 MI S OF COLUMBIA	BRIDGE SUPERSTRUCTURE REPLACE	\$1,603,000	MONROE	7	2025-2029
	<i>ILLINOIS SPECIAL BRIDGE PROGRAM LOCAL PROJECT; CONTINGENT UPON LOCAL AGENCY PROVIDING MATCHING FUNDS.</i>					
		REHABILITATION - BRIDGES				
BOND AVE	S 57TH ST TO 0.5 MI S IN CENTREVILLE	SIDEWALKS	\$763,000	ST. CLAIR	4	2024
		MISCELLANEOUS IMPROVEMENTS				
BROWN ST	AT ROCK SPRINGS 0.5 MI W OF ILL 140 IN ALTON	CULVERT REPLACEMENT	\$500,000	MADISON	3	2024
		RECONSTRUCTION - BRIDGES				
CAMPGROUND TRAIL	AT LITTLE BEAVER CREEK 1.5 MI S OF DUDLEYVILLE RD	BRIDGE REPLACEMENT	\$500,000	BOND	2	2024
		RECONSTRUCTION - BRIDGES				

**FY 2024-2027 Rebuild Illinois
Highway Improvement Program
District 8
Local Highways**

Route / Street	Location	Improvements	Est. Cost	County	MYP Years	
		TAMP Category			Past	Current
CENTER GROVE RD	OVER MCT BIKE TRAIL	BRIDGE REPLACEMENT	\$2,500,000	MADISON	3	2024
		RECONSTRUCTION - BRIDGES				
CH 2	ILL 267 TO MACOUPIN CO LINE Miles = 3.07	STANDARD OVERLAY	\$763,000	GREENE	5	2024
		REHABILITATION - PAVEMENTS				
CH 8 AVISTON RD	OLD US 50 TO ILL 161 Miles = 4.83	STANDARD OVERLAY	\$2,500,000	CLINTON	2	2025-2029
		REHABILITATION - PAVEMENTS				
CH 8 ALBERS RD	ILL 161 TO I-64 Miles = 2.92	STANDARD OVERLAY	\$1,000,000	CLINTON	2	2024
		REHABILITATION - PAVEMENTS				
CH 12 OLD ILL 156 E MAIN ST	BLUFF RD (N) TO S MEYER ST Miles = 2.21	RECONSTRUCTION	\$900,000	MONROE	1	2025-2029
		RECONSTRUCTION - PAVEMENTS				
CH 12 OLD ILL 156	AT DENNIS HOLLOW AT ECL OF VALMEYER	BRIDGE REPLACEMENT	\$400,000	MONROE	4	2025-2029
		RECONSTRUCTION - BRIDGES				

**FY 2024-2027 Rebuild Illinois
Highway Improvement Program
District 8
Local Highways**

Route / Street	Location	Improvements	Est. Cost	County	MYP Years	
		TAMP Category			Past	Current
CH 12	CH 10 TO NEW MARIGOLD RD Miles = 1.94	STANDARD OVERLAY	\$900,000	WASHINGTON	3	2025-2029
		REHABILITATION - PAVEMENTS				
CH 20 LAKE RD	AT BOND BRANCH 1.3 MI E OF ILL 127	BRIDGE REPLACEMENT	\$750,000	CLINTON	2	2025-2029
		RECONSTRUCTION - BRIDGES				
CONCORDIA CHURCH RD	ILL 163 TO FRANK SCOTT PKWY	SHOULDER REPAIR	\$1,250,000	ST. CLAIR	2	2024
		MISCELLANEOUS IMPROVEMENTS				
COOKSON RD	COLLINSVILLE RD TO N 45TH ST IN FAIRMONT CITY Miles = 0.56	STANDARD OVERLAY	\$719,000	ST. CLAIR	1	2025-2029
		REHABILITATION - PAVEMENTS				
COOKSON RD	COLLINSVILLE RD TO N 45TH ST IN FAIRMONT CITY	CONSTRUCTION ENGINEERING	\$64,000	ST. CLAIR	1	2025-2029
		REHABILITATION - PAVEMENTS				
COUGAR DR JUNCTION DR	COUGAR DR: ILLINI DR TO JUNCTION DR; JUNCTION DR: COUGAR DR TO ILL 159 IN GLEN CARBON Miles = 0.36	STANDARD OVERLAY	\$584,000	MADISON	2	2025-2029
		REHABILITATION - PAVEMENTS				

**FY 2024-2027 Rebuild Illinois
Highway Improvement Program
District 8
Local Highways**

Route / Street	Location	Improvements	Est. Cost	County	MYP Years	
		TAMP Category			Past	Current
COUGAR DR JUNCTION DR	COUGAR DR: ILLINI DR TO JUNCTION DR; JUNCTION DR: COUGAR DR TO ILL 159 IN GLEN CARBON	CONSTRUCTION ENGINEERING	\$52,000	MADISON	2	2025-2029
		REHABILITATION - PAVEMENTS				
DOUGLAS/ FREEBURG RD	AT RICHLAND CREEK 1 MI E OF ILL 159	BRIDGE REPLACEMENT	\$400,000	ST. CLAIR	3	2025-2029
		RECONSTRUCTION - BRIDGES				
DR MARTIN LUTHER KING JR DR	COLLINSVILLE AVE TO 8TH ST Miles = 0.25	STANDARD OVERLAY	\$720,000	ST. CLAIR	3	2024
		REHABILITATION - PAVEMENTS				
DR MARTIN LUTHER KING JR DR	COLLINSVILLE AVE TO 8TH ST	CONSTRUCTION ENGINEERING	\$40,000	ST. CLAIR	3	2024
		REHABILITATION - PAVEMENTS				
DR MARTIN LUTHER KING JR DR	N 10 ST TO COLUMBIA PL IN EAST ST LOUIS Miles = 0.43	STANDARD OVERLAY	\$726,000	ST. CLAIR	1	2025-2029
		REHABILITATION - PAVEMENTS				
DR MARTIN LUTHER KING JR DR	N 10 ST TO COLUMBIA PL IN EAST ST LOUIS	CONSTRUCTION ENGINEERING	\$58,000	ST. CLAIR	1	2025-2029
		REHABILITATION - PAVEMENTS				

**FY 2024-2027 Rebuild Illinois
Highway Improvement Program
District 8
Local Highways**

Route / Street	Location	Improvements	Est. Cost	County	MYP Years	
		TAMP Category			Past	Current
E WOODLAND RIDGE RD CEDAR BLUFF DR S MEYER AVE	E WOODLAND RIDGE RD: CEDAR BLUFF DR TO BLUFF MEADOWS DR; CEDAR BLUFF DR: E WOODLAND RIDGE RD TO S MEYER AVE; S MEYER AVE: CEDAR BLUFF DR TO ILL 156 IN VALMEYER Miles = 0.81	STANDARD OVERLAY	\$700,000	MONROE	1	2025-2029
		REHABILITATION - PAVEMENTS				
EDWARDSVILLE RD	COTTER ST TO 2ND ST IN WOOD RIVER Miles = 0.45	STANDARD OVERLAY	\$427,000	MADISON	2	2025-2029
		REHABILITATION - PAVEMENTS				
EDWARDSVILLE RD	COTTER ST TO 2ND ST IN WOOD RIVER	CONSTRUCTION ENGINEERING	\$51,000	MADISON	2	2025-2029
		REHABILITATION - PAVEMENTS				
EDWARDSVILLE RD	2ND ST TO 6TH ST IN WOOD RIVER Miles = 0.47	STANDARD OVERLAY	\$565,000	MADISON	1	2025-2029
		REHABILITATION - PAVEMENTS				
EDWARDSVILLE RD	2ND ST TO 6TH ST IN WOOD RIVER	CONSTRUCTION ENGINEERING	\$68,000	MADISON	1	2025-2029
		REHABILITATION - PAVEMENTS				

**FY 2024-2027 Rebuild Illinois
Highway Improvement Program
District 8
Local Highways**

Route / Street	Location	Improvements	Est. Cost	County	MYP Years	
		TAMP Category			Past	Current
ERWIN PLEGGE BLVD	OLD BETHALTO RD TO ASHBROOK ST IN BETHALTO Miles = 0.49	STANDARD OVERLAY	\$290,000	MADISON	1	2025-2029
		REHABILITATION - PAVEMENTS				
ERWIN PLEGGE BLVD	OLD BETHALTO RD TO ASHBROOK ST IN BETHALTO	CONSTRUCTION ENGINEERING	\$40,000	MADISON	1	2025-2029
		REHABILITATION - PAVEMENTS				
ESIC DR	ILL 157 TO UNIVERSITY DR IN EDWARDSVILLE Miles = 0.48	STANDARD OVERLAY	\$280,000	MADISON	2	2025-2029
		REHABILITATION - PAVEMENTS				
ESIC DR	ILL 157 TO UNIVERSITY DR IN EDWARDSVILLE	CONSTRUCTION ENGINEERING	\$34,000	MADISON	2	2025-2029
		REHABILITATION - PAVEMENTS				
FALLING SPRINGS RD	ILL CENTRAL GULF RR TO NICKELL AVE IN SAUGET	LIGHTING	\$409,000	ST. CLAIR	2	2025-2029
		MISCELLANEOUS IMPROVEMENTS				
FALLING SPRINGS RD	ILL CENTRAL GULF RR TO NICKELL AVE IN SAUGET	CONSTRUCTION ENGINEERING	\$33,000	ST. CLAIR	2	2025-2029
		MISCELLANEOUS IMPROVEMENTS				

**FY 2024-2027 Rebuild Illinois
Highway Improvement Program
District 8
Local Highways**

Route / Street	Location	Improvements	Est. Cost	County	MYP Years	
		TAMP Category			Past	Current
FRANK SCOTT PKWY	CROSS ST IN SHILOH TO ILL 158 Miles = 1.61	NEW CONSTRUCTION	\$6,800,000	ST. CLAIR	11	2024
<p><i>SAFETEA-LU HIGH PRIORITY PROJECT. STATE AND/OR LOCAL MATCH REQUIRED. PROJECT MAY REQUIRE ADDITIONAL STATE AND OR LOCAL FUNDS TO IMPLEMENT. THIS EARMARK WILL BE FUNDED SEPARATELY.</i></p>						
		INITIAL CONSTRUCTION - PAVEMENTS				
FREEBURG AVE	AT ILL 158 & ILL 13 IN BELLEVILLE	INTERSECTION RECONSTN	\$1,000,000	ST. CLAIR	7	2024
		RECONSTRUCTION - PAVEMENTS				
GHENT RD	CHRISTINA CT TO N MAIN ST IN COLUMBIA Miles = 0.30	RECONSTRUCTION	\$690,000	MONROE	2	2025-2029
		RECONSTRUCTION - PAVEMENTS				
HARTMAN LN	AT CENTRAL PARK DR IN O'FALLON	INTERSECTION IMPROVEMENT	\$398,000	ST. CLAIR	4	2024
		SAFETY				
HOLLOW AVE	0.1 MI W OF WAGGONER AVE TO N HICKORY ST Miles = 0.49	RECONSTRUCTION	\$1,500,000	JERSEY	2	2024
		RECONSTRUCTION - PAVEMENTS				

**FY 2024-2027 Rebuild Illinois
Highway Improvement Program
District 8
Local Highways**

Route / Street	Location	Improvements	Est. Cost	County	MYP Years	
		TAMP Category			Past	Current
KASKASKIA RD	LL RD TO MM RD Miles = 1.41	RECONSTRUCTION	\$2,050,000	MONROE	2	2025-2029
		RECONSTRUCTION - PAVEMENTS				
KEEBLER RD	LORRY LN TO N OF W MAIN ST Miles = 0.28	STANDARD OVERLAY	\$409,000	MADISON	3	2024
		REHABILITATION - PAVEMENTS				
KEEBLER RD	LORRY LN TO N OF W MAIN ST	CONSTRUCTION ENGINEERING	\$39,000	MADISON	3	2024
		REHABILITATION - PAVEMENTS				
KINGSBURY DR KENWOOD DR GILBERT ST	N 17TH ST TO KINSELLA AVE IN SWANSEA Miles = 0.49	STANDARD OVERLAY	\$564,000	ST. CLAIR	2	2025-2029
		REHABILITATION - PAVEMENTS				
KINGSBURY DR KENWOOD DR GILBERT ST	N 17TH ST TO KINSELLA AVE IN SWANSEA	CONSTRUCTION ENGINEERING	\$68,000	ST. CLAIR	2	2025-2029
		REHABILITATION - PAVEMENTS				
KINOKA RD	E OF NB I-57 RAMP TO ILL 37 Miles = 1.21	STANDARD OVERLAY	\$1,875,000	MARION	2	2025-2029
		REHABILITATION - PAVEMENTS				

**FY 2024-2027 Rebuild Illinois
Highway Improvement Program
District 8
Local Highways**

Route / Street	Location	Improvements	Est. Cost	County	MYP Years	
		TAMP Category			Past	Current
KLINE RD	AT FLAT CREEK 1 MI NW OF VERNON	BRIDGE REPLACEMENT	\$500,000	MARION	4	2024
		RECONSTRUCTION - BRIDGES				
LEBANON RD	OVER CSX RR 0.2 MI E OF CLAY SCHOOL RD TO 0.5 MI W OF LONGHI RD	RR GRADE SEPARATION	\$1,484,000	MADISON	2	2024
		INITIAL CONSTRUCTION - BRIDGES				
LEE RD	AT SUGAR CREEK 3.8 MI W OF ST ROSE RD	BRIDGE REPLACEMENT	\$1,625,000	MADISON CLINTON	2	2025-2029
		RECONSTRUCTION - BRIDGES				
LINCOLN AVE STATE ST	LINCOLN AVE: E JACKSON ST TO STATE ST; STATE ST: WILLOW DR TO SMILEY ST IN O'FALLON Miles = 1.34	STANDARD OVERLAY	\$745,000	ST. CLAIR	1	2025-2029
		REHABILITATION - PAVEMENTS				
LONGACRE DR	UNION HILL RD TO ILL 159 Miles = 1.01	STANDARD OVERLAY	\$561,000	ST. CLAIR	3	2024
		REHABILITATION - PAVEMENTS				
LONGACRE DR	UNION HILL RD TO ILL 159	CONSTRUCTION ENGINEERING	\$16,000	ST. CLAIR	3	2024
		REHABILITATION - PAVEMENTS				

**FY 2024-2027 Rebuild Illinois
Highway Improvement Program
District 8
Local Highways**

Route / Street	Location	Improvements	Est. Cost	County	MYP Years	
		TAMP Category			Past	Current
MADISON AVE	27TH ST TO 25TH ST IN GRANITE CITY Miles = 0.35	STANDARD OVERLAY	\$624,000	MADISON	1	2025-2029
		REHABILITATION - PAVEMENTS				
MADISON AVE	27TH ST TO 25TH ST IN GRANITE CITY	CONSTRUCTION ENGINEERING	\$59,000	MADISON	1	2025-2029
		REHABILITATION - PAVEMENTS				
MADISON AVE	25TH ST TO 23RD ST IN GRANITE CITY Miles = 0.29	STANDARD OVERLAY	\$545,000	MADISON	2	2025-2029
		REHABILITATION - PAVEMENTS				
MADISON AVE	25TH ST TO 23RD ST IN GRANITE CITY	CONSTRUCTION ENGINEERING	\$52,000	MADISON	2	2025-2029
		REHABILITATION - PAVEMENTS				
MADISON AVE	14TH ST TO 12TH ST IN MADISON Miles = 0.23	STANDARD OVERLAY	\$416,000	MADISON	2	2025-2029
		REHABILITATION - PAVEMENTS				
MADISON AVE	14TH ST TO 12TH ST IN MADISON	CONSTRUCTION ENGINEERING	\$40,000	MADISON	2	2025-2029
		REHABILITATION - PAVEMENTS				

**FY 2024-2027 Rebuild Illinois
Highway Improvement Program
District 8
Local Highways**

Route / Street	Location	Improvements	Est. Cost	County	MYP Years	
		TAMP Category			Past	Current
MADISON AVE	12TH ST TO 7TH ST IN MADISON Miles = 0.33	STANDARD OVERLAY	\$532,000	MADISON	3	2024
		REHABILITATION - PAVEMENTS				
MADISON AVE	12TH ST TO 7TH ST IN MADISON	CONSTRUCTION ENGINEERING	\$51,000	MADISON	3	2024
		REHABILITATION - PAVEMENTS				
MADISON AVE	7TH ST TO 3RD ST IN MADISON Miles = 0.29	STANDARD OVERLAY	\$540,000	MADISON	4	2024
		REHABILITATION - PAVEMENTS				
MAPLE ST	E OF MAIN ST TO SHILOH HEIGHTS DR IN SHILOH	SAFETY IMPROVEMENTS	\$570,000	ST. CLAIR	2	2025-2029
		SAFETY				
MAPLE ST	E OF MAIN ST TO SHILOH HEIGHTS DR IN SHILOH	CONSTRUCTION ENGINEERING	\$64,000	ST. CLAIR	2	2025-2029
		SAFETY				
MCALLISTER ST	AT ILL 4 IN LEBANON	INTERSECTION IMPROVEMENT	\$2,003,000	ST. CLAIR	1	2024
		SAFETY				

**FY 2024-2027 Rebuild Illinois
Highway Improvement Program
District 8
Local Highways**

Route / Street	Location	Improvements	Est. Cost	County	MYP Years	
		TAMP Category			Past	Current
MCALLISTER ST	ILL 4 TO HERMAN ST IN LEBANON Miles = 0.16	RECONSTRUCTION	\$475,000	ST. CLAIR	8	2024
		RECONSTRUCTION - PAVEMENTS				
MILTON RD	WORDEN AVE TO EDGEWOOD AVE IN ALTON Miles = 0.32	STANDARD OVERLAY	\$550,000	MADISON	2	2025-2029
		REHABILITATION - PAVEMENTS				
MILTON RD	WORDEN AVE TO EDGEWOOD AVE IN ALTON	CONSTRUCTION ENGINEERING	\$66,000	MADISON	2	2025-2029
		REHABILITATION - PAVEMENTS				
MOUSETTE LN	I-255 TO CAROL ST IN CAHOKIA HEIGHTS	LIGHTING	\$504,000	ST. CLAIR	1	2025-2029
		MISCELLANEOUS IMPROVEMENTS				
MOUSETTE LN	I-255 TO CAROL ST IN CAHOKIA HEIGHTS	CONSTRUCTION ENGINEERING	\$48,000	ST. CLAIR	1	2025-2029
		MISCELLANEOUS IMPROVEMENTS				
N 17TH ST	ILL 161 TO N MAIN ST	P.E. (PHASE II)	\$100,000	ST. CLAIR	1	2025-2029
		RECONSTRUCTION - PAVEMENTS				

**FY 2024-2027 Rebuild Illinois
Highway Improvement Program
District 8
Local Highways**

Route / Street	Location	Improvements	Est. Cost	County	MYP Years	
		TAMP Category			Past	Current
N 17TH ST	ILL 161 TO N MAIN ST Miles = 1.94	RECONSTRUCTION	\$850,000	ST. CLAIR	1	2025-2029
		RECONSTRUCTION - PAVEMENTS				
N 17TH ST	ILL 161 TO N MAIN ST	CONSTRUCTION ENGINEERING	\$32,000	ST. CLAIR	1	2025-2029
		RECONSTRUCTION - PAVEMENTS				
N GREEN MOUNT RD	S OF FRANK SCOTT PKWY TO 0.3 MI N OF LEBANON AVE IN SHILOH	P.E. (PHASE I)	\$80,000	ST. CLAIR	2	2025-2029
		REHABILITATION - PAVEMENTS				
N GREEN MOUNT RD	AT RICHLAND CREEK 0.1 MI S OF FRANK SCOTT PKWY IN SHILOH	P.E. (FEASIBILITY STUDY)	\$250,000	ST. CLAIR	1	2025-2029
		MISCELLANEOUS IMPROVEMENTS				
NE 250 AVE	AT UNNAMED STREAM 2.4 MI N OF ILL 108	P.E. (PHASE I)	\$56,000	GREENE	2	2025-2029
		RECONSTRUCTION - BRIDGES				
NE 250 AVE	AT UNNAMED STREAM 2.4 MI N OF ILL 108	BRIDGE REPLACEMENT	\$320,000	GREENE	2	2025-2029
		RECONSTRUCTION - BRIDGES				

**FY 2024-2027 Rebuild Illinois
Highway Improvement Program
District 8
Local Highways**

Route / Street	Location	Improvements	Est. Cost	County	MYP Years	
		TAMP Category			Past	Current
NORTH RD ILL 161 EXT	AT POPLAR CREEK 0.5 MI N OF HELM	BRIDGE REPLACEMENT	\$1,570,000	MARION	4	2025-2029
<i>ILLINOIS SPECIAL BRIDGE PROGRAM LOCAL PROJECT; CONTINGENT UPON LOCAL AGENCY PROVIDING MATCHING FUNDS.</i>						
RECONSTRUCTION - BRIDGES						
NORTH RD ILL 161 EXT	AT POPLAR CREEK 0.5 MI N OF HELM	CONSTRUCTION ENGINEERING	\$144,000	MARION	2	2025-2029
<i>ILLINOIS SPECIAL BRIDGE PROGRAM LOCAL PROJECT; CONTINGENT UPON LOCAL AGENCY PROVIDING MATCHING FUNDS.</i>						
RECONSTRUCTION - BRIDGES						
OLD COLLINSVILLE RD	AT RICHLAND CREEK 0.1 MI S OF CREEKSIDE DR IN SWANSEA	BRIDGE REPLACEMENT	\$1,330,000	ST. CLAIR	1	2025-2029
<i>ILLINOIS SPECIAL BRIDGE PROGRAM LOCAL PROJECT; CONTINGENT UPON LOCAL AGENCY PROVIDING MATCHING FUNDS.</i>						
RECONSTRUCTION - BRIDGES						
OLD COLLINSVILLE RD	AT RICHLAND CREEK 0.1 MI S OF CREEKSIDE DR IN SWANSEA	CONSTRUCTION ENGINEERING	\$48,000	ST. CLAIR	1	2025-2029
<i>ILLINOIS SPECIAL BRIDGE PROGRAM LOCAL PROJECT; CONTINGENT UPON LOCAL AGENCY PROVIDING MATCHING FUNDS.</i>						
RECONSTRUCTION - BRIDGES						
OLD RIPLEY RD	AT SHOAL CREEK 2.8 MI N OF OLD RIPLEY	BRIDGE REPLACEMENT	\$2,100,000	BOND	1	2025-2029
RECONSTRUCTION - BRIDGES						

**FY 2024-2027 Rebuild Illinois
Highway Improvement Program
District 8
Local Highways**

Route / Street	Location	Improvements	Est. Cost	County	MYP Years	
		TAMP Category			Past	Current
OTTERVILLE RD	MAIN ST IN OTTERVILLE TO ILL 3 Miles = 3.83	RECONSTRUCTION	\$1,250,000	JERSEY	1	2025-2029
		RECONSTRUCTION - PAVEMENTS				
PALOMINO DR	AT BRANCH LITTLE PIASA 0.3 MI W OF INDIAN LAKE RD	BRIDGE REPLACEMENT	\$325,000	JERSEY	2	2025-2029
		RECONSTRUCTION - BRIDGES				
PANAMA AVE	N OF SORENTO AVE TO RENKEN LN	P.E. (PHASE I)	\$1,000,000	BOND	1	2025-2029
		REHABILITATION - PAVEMENTS				
PIERCE LN	0.2 MI N OF STAMPER LN TO STAMPER LN IN GODFREY Miles = 0.16	RECONSTRUCTION	\$529,000	MADISON	4	2024
		RECONSTRUCTION - PAVEMENTS				
PROVIDENCE RD	SE 450 ST TO 1.1 MI S OF SE 450 ST IN JALAPA	P.E. (PHASE II)	\$100,000	GREENE	1	2025-2029
		REHABILITATION - PAVEMENTS				
PROVIDENCE RD	SE 450 ST TO 1.1 MI S OF SE 450 ST IN JALAPA Miles = 1.06	STANDARD OVERLAY	\$1,000,000	GREENE	1	2025-2029
		REHABILITATION - PAVEMENTS				

**FY 2024-2027 Rebuild Illinois
Highway Improvement Program
District 8
Local Highways**

Route / Street	Location	Improvements	Est. Cost	County	MYP Years	
		TAMP Category			Past	Current
PROVIDENCE RD	1.4 MI N OF SE 625 ST IN JALAPA TO SE 625 ST	P.E. (PHASE I) P.E. (PHASE II)	\$100,000	GREENE	2	2024
		REHABILITATION - PAVEMENTS				
PROVIDENCE RD	1.4 MI N OF SE 625 ST IN JALAPA TO SE 625 ST Miles = 1.44	STANDARD OVERLAY	\$840,000	GREENE	2	2025-2029
		REHABILITATION - PAVEMENTS				
QUEENY AVE FALLING SPRINGS RD CURTIS STEINBERG DR	QUEENY AVE: 0.1 MI W OF ILL 3 TO FALLING SPRINGS RD; FALLING SPRINGS RD: QUEENY AVE TO CURTIS STEINBERG DR; CURTIS STEINBERG DR: FALLING SPRINGS RD TO W OF SAUGET BUSINESS BLVD	LIGHTING	\$680,000	ST. CLAIR	3	2024
		MISCELLANEOUS IMPROVEMENTS				
QUEENY AVE FALLING SPRINGS RD CURTIS STEINBERG DR	QUEENY AVE: 0.1 MI W OF ILL 3 TO FALLING SPRINGS RD; FALLING SPRINGS RD: QUEENY AVE TO CURTIS STEINBERG DR; CURTIS STEINBERG DR: FALLING SPRINGS RD TO W OF SAUGET BUSINESS BLVD	CONSTRUCTION ENGINEERING	\$52,000	ST. CLAIR	3	2024
		MISCELLANEOUS IMPROVEMENTS				
RIGGIN RD	BOUSE RD TO ILL 162 / EDWARDSVILLE RD IN TROY Miles = 0.87	RECONSTRUCTION	\$791,000	MADISON	1	2025-2029
		RECONSTRUCTION - PAVEMENTS				

**FY 2024-2027 Rebuild Illinois
Highway Improvement Program
District 8
Local Highways**

Route / Street	Location	Improvements	Est. Cost	County	MYP Years	
		TAMP Category			Past	Current
RIGGIN RD	BOUSE RD TO ILL 162 / EDWARDSVILLE RD IN TROY	CONSTRUCTION ENGINEERING	\$29,000	MADISON	1	2025-2029
		RECONSTRUCTION - PAVEMENTS				
S KOSSUTH ST E MADISON ST / URBANA RD	S KOSSUTH ST: WASHINGTON AVE TO E MADISON ST; E MADISON ST / URBANA RD: S KOSSUTH ST TO JOTHAM CT IN MILLSTADT	SIDEWALKS	\$574,000	ST. CLAIR	2	2025-2029
		MISCELLANEOUS IMPROVEMENTS				
S KOSSUTH ST E MADISON ST / URBANA RD	S KOSSUTH ST: WASHINGTON AVE TO E MADISON ST; E MADISON ST / URBANA RD: S KOSSUTH ST TO JOTHAM CT IN MILLSTADT	CONSTRUCTION ENGINEERING	\$56,000	ST. CLAIR	2	2025-2029
		MISCELLANEOUS IMPROVEMENTS				
S MORELAND RD	ILL 140 TO ILL 143 Miles = 4.99	STANDARD OVERLAY	\$2,600,000	MADISON	3	2024
		REHABILITATION - PAVEMENTS				
S UNIVERSITY DR (NORTHBOUND)	UNIVERSITY PARK DR TO STADIUM DR IN EDWARDSVILLE Miles = 0.90	STANDARD OVERLAY	\$646,000	MADISON	2	2025-2029
		REHABILITATION - PAVEMENTS				
S UNIVERSITY DR (NORTHBOUND)	UNIVERSITY PARK DR TO STADIUM DR IN EDWARDSVILLE	CONSTRUCTION ENGINEERING	\$52,000	MADISON	2	2025-2029
		REHABILITATION - PAVEMENTS				

**FY 2024-2027 Rebuild Illinois
Highway Improvement Program
District 8
Local Highways**

Route / Street	Location	Improvements	Est. Cost	County	MYP Years	
		TAMP Category			Past	Current
SHANGHAI RD	AT EAST FORK KASKASKIA RIVER 1.3 MI W OF ST. PETER RD	BRIDGE REPLACEMENT	\$465,000	MARION	1	2025-2029
		RECONSTRUCTION - BRIDGES				
SHANGHAI RD	AT EAST FORK KASKASKIA RIVER 1.3 MI W OF ST. PETER RD	CONSTRUCTION ENGINEERING	\$36,000	MARION	1	2025-2029
		RECONSTRUCTION - BRIDGES				
SILVER CREEK RD	AT SILVER CREEK TRIB E OF BEST LN	BRIDGE REPLACEMENT	\$1,200,000	MADISON	4	2024
		RECONSTRUCTION - BRIDGES				
SPOTSYLVANIA ST	S VAN BUREN ST TO NEW BALDWIN RD IN NEW ATHENS Miles = 0.98	STANDARD OVERLAY	\$483,000	ST. CLAIR	2	2024
		REHABILITATION - PAVEMENTS				
SPOTSYLVANIA ST	S VAN BUREN ST TO NEW BALDWIN RD IN NEW ATHENS	CONSTRUCTION ENGINEERING	\$38,000	ST. CLAIR	2	2024
		REHABILITATION - PAVEMENTS				
ST LOUIS AVE	BROADWAY ST TO COTTER ST IN EAST ALTON Miles = 0.38	STANDARD OVERLAY	\$570,000	MADISON	1	2025-2029
		REHABILITATION - PAVEMENTS				

**FY 2024-2027 Rebuild Illinois
Highway Improvement Program
District 8
Local Highways**

Route / Street	Location	Improvements	Est. Cost	County	MYP Years	
		TAMP Category			Past	Current
ST LOUIS AVE	BROADWAY ST TO COTTER ST IN EAST ALTON	CONSTRUCTION ENGINEERING	\$68,000	MADISON	1	2025-2029
		REHABILITATION - PAVEMENTS				
STOLLE RD	AT TRIPLE LAKES RD	INTERSECTION IMPROVEMENT	\$1,167,000	ST. CLAIR	3	2024
		SAFETY				
STOLLE RD	AT TRIPLE LAKES RD	CONSTRUCTION ENGINEERING	\$72,000	ST. CLAIR	3	2024
		SAFETY				
SULLIVAN DR	HUNTWOOD RD TO ILL 161 IN BELLEVILLE Miles = 0.71	STANDARD OVERLAY	\$744,000	ST. CLAIR	1	2024
		REHABILITATION - PAVEMENTS				
SULLIVAN DR	HUNTWOOD RD TO ILL 161 IN BELLEVILLE	CONSTRUCTION ENGINEERING	\$32,000	ST. CLAIR	1	2024
		REHABILITATION - PAVEMENTS				
SUMMIT AVE	ALCO DR TO DOONER DR IN COLLINSVILLE Miles = 0.06	STANDARD OVERLAY	\$390,000	MADISON	1	2025-2029
		REHABILITATION - PAVEMENTS				

**FY 2024-2027 Rebuild Illinois
Highway Improvement Program
District 8
Local Highways**

Route / Street	Location	Improvements	Est. Cost	County	MYP Years	
		TAMP Category			Past	Current
SUMMIT AVE	ALCO DR TO DOONER DR IN COLLINSVILLE	CONSTRUCTION ENGINEERING	\$52,000	MADISON	1	2025-2029
		REHABILITATION - PAVEMENTS				
TOLLE LN	GODFREY RD TO 0.3 MI E OF GODFREY RD IN GODFREY Miles = 0.25	RECONSTRUCTION	\$595,000	MADISON	2	2025-2029
		RECONSTRUCTION - PAVEMENTS				
TOLLE LN	UP RR TO HUMBERT RD IN GODFREY Miles = 0.24	RECONSTRUCTION	\$613,000	MADISON	1	2025-2029
		RECONSTRUCTION - PAVEMENTS				
TRIPLE LAKES RD	AT PRAIRIE DUPONT CREEK 0.1 MI S OF ILL 157	BRIDGE REPLACEMENT	\$3,610,000	ST. CLAIR	3	2024
		RECONSTRUCTION - BRIDGES				
<i>ILLINOIS SPECIAL BRIDGE PROGRAM LOCAL PROJECT; CONTINGENT UPON LOCAL AGENCY PROVIDING MATCHING FUNDS.</i>						
TRIPLE LAKES RD	AT PRAIRIE DUPONT CREEK 0.1 MI S OF ILL 157	CONSTRUCTION ENGINEERING	\$192,000	ST. CLAIR	2	2024
		RECONSTRUCTION - BRIDGES				
<i>ILLINOIS SPECIAL BRIDGE PROGRAM LOCAL PROJECT; CONTINGENT UPON LOCAL AGENCY PROVIDING MATCHING FUNDS.</i>						

**FY 2024-2027 Rebuild Illinois
Highway Improvement Program
District 8
Local Highways**

Route / Street	Location	Improvements	Est. Cost	County	MYP Years	
		TAMP Category			Past	Current
TROY BLVD	ILL 162 TO COLLINSVILLE RD Miles = 0.65	NEW CONSTRUCTION	\$2,500,000	MADISON	4	2025-2029
		INITIAL CONSTRUCTION - PAVEMENTS				
TROY RD	S OF FRANKLIN AVE TO S OF 4TH AVE IN EDWARDSVILLE Miles = 0.33	STANDARD OVERLAY	\$602,000	MADISON	3	2024
		REHABILITATION - PAVEMENTS				
TROY RD	S OF FRANKLIN AVE TO S OF 4TH AVE IN EDWARDSVILLE	CONSTRUCTION ENGINEERING	\$67,000	MADISON	3	2024
		REHABILITATION - PAVEMENTS				
VARIOUS	DISTRICTWIDE CMAQ PROJECTS	MISCELLANEOUS PROJECTS	\$6,874,000	DISTRICT-WIDE	6	2024
		MISCELLANEOUS IMPROVEMENTS				
VARIOUS	DISTRICTWIDE CMAQ PROJECTS	MISCELLANEOUS PROJECTS	\$20,588,000	DISTRICT-WIDE	5	2025-2029
		MISCELLANEOUS IMPROVEMENTS				
W AIRLINE DR	MAIN ST TO 9TH ST IN EAST ALTON Miles = 0.63	STANDARD OVERLAY	\$570,000	MADISON	3	2024
		REHABILITATION - PAVEMENTS				

**FY 2024-2027 Rebuild Illinois
Highway Improvement Program
District 8
Local Highways**

Route / Street	Location	Improvements	Est. Cost	County	MYP Years	
		TAMP Category			Past	Current
W AIRLINE DR	MAIN ST TO 9TH ST IN EAST ALTON	CONSTRUCTION ENGINEERING	\$55,000	MADISON	3	2024
		REHABILITATION - PAVEMENTS				
W MAIN ST	37TH ST TO 28TH ST IN BELLEVILLE Miles = 0.62	STANDARD OVERLAY	\$830,000	ST. CLAIR	1	2025-2029
		REHABILITATION - PAVEMENTS				
W MAIN ST	37TH ST TO 28TH ST IN BELLEVILLE	CONSTRUCTION ENGINEERING	\$20,000	ST. CLAIR	1	2025-2029
		REHABILITATION - PAVEMENTS				
WOOD RIVER AVE	WOOD RIVER NCL TO S OF ECKHARD AVE Miles = 0.54	STANDARD OVERLAY	\$575,000	MADISON	6	2024
		REHABILITATION - PAVEMENTS				
WOOD RIVER AVE	S OF ECKHARD AVE TO FERGUSON AVE IN WOOD RIVER Miles = 0.47	STANDARD OVERLAY	\$451,000	MADISON	5	2024
		REHABILITATION - PAVEMENTS				



DISTRICT 9

1,462 MILES OF HIGHWAYS

763 BRIDGES

9 MILLION MILES OF TRAVEL DAILY

\$1.4 BILLION FOR IMPROVEMENTS DURING FY 2024-2029

MAJOR DISTRICT HIGHWAY PROJECTS BY COUNTY

ALEXANDER

- **U.S. 51/60/62:** \$116 million for bridge replacement over the Ohio River 1 mile south of Cairo.
- **I-57:** \$50 million for bridge painting and bridge deck overlay for the Mississippi River Bridge in Cairo.

FRANKLIN

- **Illinois 154:** \$18.3 million for bridge replacement and adding a bikeway from Larry Foster Parkway to Illinois 37.

FRANKLIN & JEFFERSON

- **I-57:** \$143 million for additional lanes for 16.5 miles and bridge replacements along critical freight corridor from 2.5 miles south of Illinois 154 to the I-64 south tri-level interchange in Mount Vernon.
- **Illinois 37:** \$36.6 million for resurfacing 13.8 miles from Campground Road in Bonnie to Illinois 14 in Benton.

JEFFERSON

- **I-57/I-64:** \$48 million for interchange reconstruction and bridge replacement at the Illinois 15 interchange in Mount Vernon.

PERRY

- **Illinois 152:** \$13.5 million for resurfacing 6.8 miles from Illinois 127 to U.S. 51.

UNION

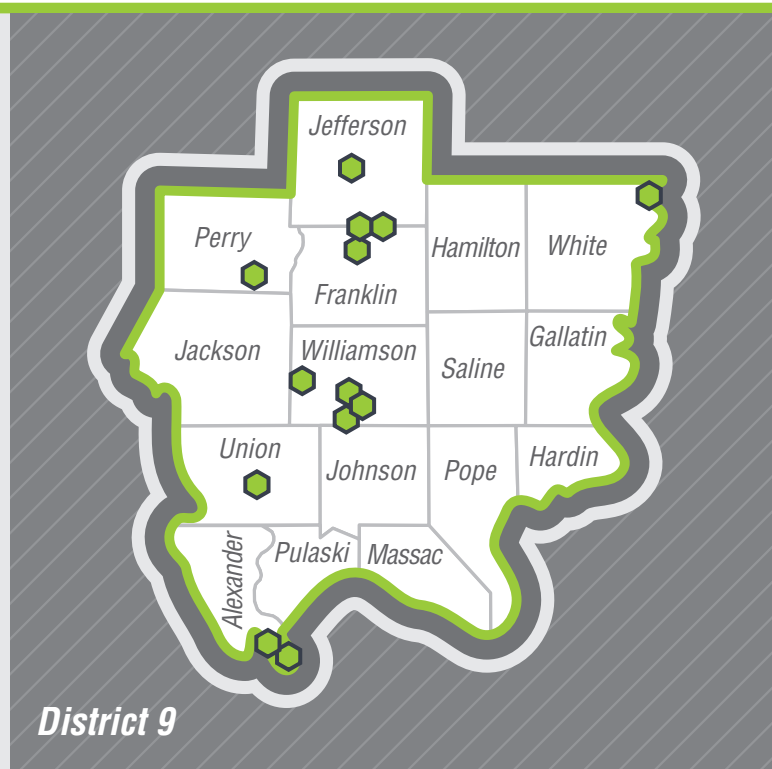
- **Illinois 146:** \$10.5 million for reconstruction of 1.4 miles from Illinois 127 to Old U.S. 51 in Anna.

WHITE

- **I-64:** \$160 million for a bridge replacement at Wabash River.

WILLIAMSON

- **I-57:** \$48 million for additional lanes for 7.9 miles from I-24 to south of Old Illinois 13 in Marion.
- **Illinois 13:** \$39 million for additional lanes for 2 miles and bridge replacement from Spillway Road to Shawnee Trail.
- **I-24:** \$24.2 million for resurfacing 13.6 miles and bridge deck overlays from I-57 to U.S. 45 north of Vienna.
- **Illinois 37:** \$17.9 million for resurfacing 7.8 miles, new shoulders, intersection reconstruction and utility adjustments from Wildcat Drive to Illinois 148.



**FY 2024-2029 Rebuild Illinois
Highway Improvement Program
District 9
State Highways**

Route / Street	Location	Improvements	Est. Cost	County	MYP Years	
		TAMP Category			Past	Current
I 24	I-57 INTCHG IN WILLIAMSON CO TO US 45 N OF VIENNA Miles = 13.64	SMART OVERLAY	\$21,000,000	JOHNSON WILLIAMSON	5	2024
		PRESERVATION - PAVEMENTS				
I 24 I 57	I-57 INTCHG IN WILLIAMSON CO TO US 45 N OF VIENNA	BRIDGE DECK OVERLAY	\$3,200,000	JOHNSON WILLIAMSON	4	2024
		PRESERVATION - BRIDGES				
I 24	OVER PULLEY'S MILL RD & LITTLE SALINE CREEK 1.7 MI SW OF I-57	BRIDGE DECK OVERLAY BRIDGE PAINTING	\$3,400,000	JOHNSON	4	2024
		PRESERVATION - BRIDGES				
I 24	FT MASSAC REST AREA IN METROPOLIS	PARKING IMPROVEMENT	\$2,000,000	MASSAC	1	2025-2029
		MISCELLANEOUS IMPROVEMENTS				

**FY 2024-2029 Rebuild Illinois
Highway Improvement Program
District 9
State Highways**

Route / Street	Location	Improvements	Est. Cost	County	MYP Years	
		TAMP Category			Past	Current
I 24	OHIO RIVER BRIDGE AT ECL OF METROPOLIS	BRIDGE DECK OVERLAY BRIDGE REPAIR	\$8,000,000	MASSAC	8	2025-2029
	<i>ILLINOIS LEAD AGENCY; KENTUCKY AND ILLINOIS WILL SHARE COST EQUALLY.</i>					
		PRESERVATION - BRIDGES				
I 24	OHIO RIVER BRIDGE AT ECL OF METROPOLIS	BRIDGE PAINTING	\$20,000,000	MASSAC	4	2025-2029
	<i>ILLINOIS LEAD AGENCY; KENTUCKY AND ILLINOIS WILL SHARE COST EQUALLY.</i>					
		PRESERVATION - BRIDGES				
I 24	OHIO RIVER BRIDGE AT ECL OF METROPOLIS	BRIDGE DECK REPAIRS	\$750,000	MASSAC	1	2024
	<i>ILLINOIS LEAD AGENCY; KENTUCKY AND ILLINOIS WILL SHARE COST EQUALLY.</i>					
		MAINTENANCE - BRIDGES				
I 57	MISSISSIPPI RIVER BRIDGE AT WCL OF CAIRO	BRIDGE PAINTING	\$40,000,000	ALEXANDER	5	2025-2029
	<i>ILLINOIS LEAD AGENCY; MISSOURI AND ILLINOIS WILL SHARE COST EQUALLY.</i>					
		PRESERVATION - BRIDGES				
I 57	MISSISSIPPI RIVER BRIDGE AT WCL OF CAIRO	CONSTRUCTION ENGINEERING	\$4,000,000	ALEXANDER	2	2025-2029
	<i>ILLINOIS LEAD AGENCY; MISSOURI AND ILLINOIS WILL SHARE COST EQUALLY.</i>					
		PRESERVATION - BRIDGES				

**FY 2024-2029 Rebuild Illinois
Highway Improvement Program
District 9
State Highways**

Route / Street	Location	Improvements	Est. Cost	County	MYP Years	
		TAMP Category			Past	Current
I 57	MISSISSIPPI RIVER BRIDGE AT WCL OF CAIRO	BRIDGE DECK OVERLAY	\$6,000,000	ALEXANDER	2	2025-2029
<i>ILLINOIS LEAD AGENCY; MISSOURI AND ILLINOIS WILL SHARE COST EQUALLY.</i>		PRESERVATION - BRIDGES				
I 57 US 51	MISSISSIPPI RIVER IN CAIRO TO PERKS RD 1.2 MI S OF UNION CO LINE	MICROSURFACING JOINT REPAIR	\$1,400,000	ALEXANDER PULASKI	1	2024
		PRESERVATION - PAVEMENTS				
I 57 US 51	MISSISSIPPI RIVER IN CAIRO TO 1.3 MI N OF MOUNDS RD Miles = 8.96	RECONSTRUCTION	\$80,000,000	ALEXANDER PULASKI	4	2025-2029
		RECONSTRUCTION - PAVEMENTS				
Roadway Information						
<u>Miles</u>	<u>AADT</u>	<u>Truck Pct</u>	<u>NHS</u>			
4.29	14,801	58.0	Y			
4.67	14,926	58.1	Y			
I 57 US 51	1.3 MI N OF MOUNDS RD TO PULASKI RD Miles = 4.12	STANDARD OVERLAY	\$8,000,000	PULASKI	3	2025-2029
		REHABILITATION - PAVEMENTS				
Roadway Information						
<u>Miles</u>	<u>AADT</u>	<u>Truck Pct</u>	<u>NHS</u>			
4.12	14,200	58.1	Y			
I 57 US 51	PULASKI RD TO PERKS RD Miles = 7.64	STANDARD OVERLAY	\$13,000,000	PULASKI	4	2025-2029
		REHABILITATION - PAVEMENTS				
Roadway Information						
<u>Miles</u>	<u>AADT</u>	<u>Truck Pct</u>	<u>NHS</u>			
7.64	14,401	58.3	Y			

**FY 2024-2029 Rebuild Illinois
Highway Improvement Program
District 9
State Highways**

Route / Street	Location	Improvements	Est. Cost	County	MYP Years	
		TAMP Category			Past	Current
I 57 US 51	AT CACHE RIVER 3.8 MI S OF UNION CO LINE	BRIDGE REPLACEMENT	\$14,000,000	PULASKI	1	2025-2029
		RECONSTRUCTION - BRIDGES				
		Structure Information				
		<u>Str Number</u>	<u>AADT</u>	<u>Truck Pct</u>	<u>NHS</u>	
		0770005	7,350	58	Y	
		0770006	7,350	58	Y	
I 57 US 51	AT CACHE RIVER 3.2 MI S OF UNION CO LINE	BRIDGE DECK OVERLAY	\$2,000,000	PULASKI	1	2025-2029
		PRESERVATION - BRIDGES				
I 57 US 51	LITTLE CREEK 1.5 MI S OF UNION CO LINE	BRIDGE REPLACEMENT	\$12,000,000	PULASKI	4	2025-2029
		RECONSTRUCTION - BRIDGES				
		Structure Information				
		<u>Str Number</u>	<u>AADT</u>	<u>Truck Pct</u>	<u>NHS</u>	
		0770013	7,350	58	Y	
		0770014	7,350	58	Y	
I 57 US 51	OVER CYPRESS RD AT BIG CREEK 0.2 MI E OF DONGOLA	BRIDGE REPLACEMENT	\$12,000,000	UNION	2	2025-2029
		RECONSTRUCTION - BRIDGES				
		Structure Information				
		<u>Str Number</u>	<u>AADT</u>	<u>Truck Pct</u>	<u>NHS</u>	
		0910003	7,050	49	Y	
		0910004	7,050	49	Y	
I 57	US 51 INTCHG NE OF DONGOLA	CULVERT REPAIR	\$150,000	UNION	4	2025-2029
		MAINTENANCE - BRIDGES				

**FY 2024-2029 Rebuild Illinois
Highway Improvement Program
District 9
State Highways**

Route / Street	Location	Improvements	Est. Cost	County	MYP Years	
		TAMP Category			Past	Current
I 57	2 MI S OF ILL 146 INTCHG	CULVERT REPAIR	\$150,000	UNION	4	2025-2029
		MAINTENANCE - BRIDGES				
I 57	1.9 MI S OF ILL 146 INTCHG	CULVERT REPAIR	\$150,000	UNION	4	2025-2029
		MAINTENANCE - BRIDGES				
I 57	1.8 MI S OF ILL 146 INTCHG	CULVERT REPAIR	\$200,000	UNION	4	2025-2029
		MAINTENANCE - BRIDGES				
I 57 (NORTHBOUND)	ILL 146 EXIT RAMP	CULVERT REPAIR	\$200,000	UNION	4	2025-2029
		MAINTENANCE - BRIDGES				
I 57	I-24 TO 0.7 MI S OF OLD ILL 13 IN MARION Miles = 7.85 <i>DATA DRIVEN DECISIONS PROJECT ILLINOIS COMPETITIVE FREIGHT PROGRAM PROJECT.</i>	ADDITIONAL LANES	\$48,000,000	WILLIAMSON	2	2025-2029
		INITIAL CONSTRUCTION - PAVEMENTS				

**FY 2024-2029 Rebuild Illinois
Highway Improvement Program
District 9
State Highways**

Route / Street	Location	Improvements	Est. Cost	County	MYP Years	
		TAMP Category			Past	Current
I 57	0.3 MI N OF GRASSY RD	CULVERT REPAIR	\$200,000	WILLIAMSON	4	2025-2029
		MAINTENANCE - BRIDGES				
I 57	CRAB ORCHARD CREEK 2 MI S OF MAIN ST IN MARION	BRIDGE DECK OVERLAY	\$600,000	WILLIAMSON	2	2025-2029
		PRESERVATION - BRIDGES				
I 57	OVER OLD ILL 13 IN MARION	BRIDGE DECK OVERLAY	\$1,000,000	WILLIAMSON	1	2025-2029
		PRESERVATION - BRIDGES				
I 57	OVER COE RR 0.5 MI S OF ILL 13 IN MARION	BRIDGE DECK OVERLAY	\$600,000	WILLIAMSON	2	2025-2029
		PRESERVATION - BRIDGES				
I 57	OVER ILL 13 IN MARION	BRIDGE DECK OVERLAY	\$1,000,000	WILLIAMSON	2	2025-2029
		PRESERVATION - BRIDGES				

**FY 2024-2029 Rebuild Illinois
Highway Improvement Program
District 9
State Highways**

Route / Street	Location	Improvements	Est. Cost	County	MYP Years	
		TAMP Category			Past	Current
I 57	CEDAR GROVE RD (OVERHEAD) 1.6 MI N OF ILL 13 N OF MARION	BRIDGE REPLACEMENT	\$3,500,000	WILLIAMSON	2	2025-2029
		RECONSTRUCTION - BRIDGES			Structure Information	
					<u>Str Number</u>	<u>AADT</u>
					1000054	1,750
					<u>Truck Pct</u>	<u>NHS</u>
					10	N
I 57	LAKE CREEK 0.3 MI S OF JOHNSTON CITY INTCHG	BRIDGE DECK OVERLAY	\$600,000	WILLIAMSON	2	2025-2029
		PRESERVATION - BRIDGES				
I 57	HERRIN RD (OVERHEAD) AT WCL OF JOHNSTON CITY	BRIDGE REPLACEMENT	\$9,000,000	WILLIAMSON	5	2025-2029
		RECONSTRUCTION - BRIDGES			Structure Information	
					<u>Str Number</u>	<u>AADT</u>
					1000040	6,500
					<u>Truck Pct</u>	<u>NHS</u>
					6	N
I 57	AT TR 23 (STIRITZ RD) (OVERHEAD) 1.2 MI N OF JOHNSTON CITY	BRIDGE REPLACEMENT	\$5,000,000	WILLIAMSON	10	2025-2029
		RECONSTRUCTION - BRIDGES			Structure Information	
					<u>Str Number</u>	<u>AADT</u>
					1000053	1,000
					<u>Truck Pct</u>	<u>NHS</u>
					23	N
I 57	ILL 149 (OVERHEAD) IN WEST FRANKFORT	BRIDGE DECK OVERLAY BRIDGE REPAIR BRIDGE JOINT REPLACE/REPAIR	\$750,000	FRANKLIN	1	2024
		PRESERVATION - BRIDGES				

**FY 2024-2029 Rebuild Illinois
Highway Improvement Program
District 9
State Highways**

Route / Street	Location	Improvements	Est. Cost	County	MYP Years																					
		TAMP Category			Past	Current																				
I 57	2.5 MI S OF ILL 154 TO ATCHISON CREEK S OF BONNIE Miles = 10.23	ADDITIONAL LANES	\$75,000,000	FRANKLIN JEFFERSON	5	2025-2029																				
		INITIAL CONSTRUCTION - PAVEMENTS																								
I 57	AT GUN CREEK 1.4 MI N OF ILL 154 & AT MARCUM BRANCH 2.4 MI S OF ILL 154	BRIDGE REPLACEMENT	\$20,000,000	FRANKLIN	4	2025-2029																				
		RECONSTRUCTION - BRIDGES																								
		Structure Information																								
		<table border="1"> <thead> <tr> <th>Str Number</th> <th>AADT</th> <th>Truck Pct</th> <th>NHS</th> </tr> </thead> <tbody> <tr> <td>0280013</td> <td>18,500</td> <td>47</td> <td>Y</td> </tr> <tr> <td>0280014</td> <td>18,500</td> <td>47</td> <td>Y</td> </tr> <tr> <td>0280011</td> <td>17,800</td> <td>47</td> <td>Y</td> </tr> <tr> <td>0280012</td> <td>17,800</td> <td>47</td> <td>Y</td> </tr> </tbody> </table>					Str Number	AADT	Truck Pct	NHS	0280013	18,500	47	Y	0280014	18,500	47	Y	0280011	17,800	47	Y	0280012	17,800	47	Y
Str Number	AADT	Truck Pct	NHS																							
0280013	18,500	47	Y																							
0280014	18,500	47	Y																							
0280011	17,800	47	Y																							
0280012	17,800	47	Y																							
I 57	ATCHISON CREEK S OF BONNIE TO I-64 S TRI-LEVEL INTCHG IN MT VERNON Miles = 6.25	ADDITIONAL LANES	\$48,000,000	JEFFERSON	4	2024																				
		INITIAL CONSTRUCTION - PAVEMENTS																								
I 57	AT CASEY FORK 1.8 MI S OF I-64 & AT DODDS CREEK 2.2 MI S OF I-64	BRIDGE REPLACEMENT BRIDGE DECK OVERLAY	\$6,600,000	JEFFERSON	4	2024																				
		RECONSTRUCTION - BRIDGES																								
		Structure Information																								
		<table border="1"> <thead> <tr> <th>Str Number</th> <th>AADT</th> <th>Truck Pct</th> <th>NHS</th> </tr> </thead> <tbody> <tr> <td>0410003</td> <td>18,850</td> <td>45</td> <td>Y</td> </tr> <tr> <td>0410004</td> <td>18,850</td> <td>45</td> <td>Y</td> </tr> </tbody> </table>					Str Number	AADT	Truck Pct	NHS	0410003	18,850	45	Y	0410004	18,850	45	Y								
Str Number	AADT	Truck Pct	NHS																							
0410003	18,850	45	Y																							
0410004	18,850	45	Y																							

**FY 2024-2029 Rebuild Illinois
Highway Improvement Program
District 9
State Highways**

Route / Street	Location	Improvements	Est. Cost	County	MYP Years	
		TAMP Category			Past	Current
I 57 I 64	ILL 15 INTCHG IN MT VERNON	INTERCHANGE RECONSTRUCTION BRIDGE REPLACEMENT	\$45,000,000	JEFFERSON	5	2025-2029
		RECONSTRUCTION - PAVEMENTS				
						Structure Information
						<u>Str Number</u> <u>AADT</u> <u>Truck Pct</u> <u>NHS</u>
						0410025 18,100 17 Y
I 57 I 64	ILL 15 INTCHG IN MT VERNON	LAND ACQUISITION	\$500,000	JEFFERSON	5	2024
		RECONSTRUCTION - PAVEMENTS				
I 57 I 64	ILL 15 INTCHG IN MT VERNON	LAND ACQUISITION	\$1,500,000	JEFFERSON	2	2025-2029
		RECONSTRUCTION - PAVEMENTS				
I 57 I 64	ILL 15 INTCHG IN MT VERNON	UTILITY ADJUSTMENT	\$1,000,000	JEFFERSON	5	2025-2029
		RECONSTRUCTION - PAVEMENTS				

**FY 2024-2029 Rebuild Illinois
Highway Improvement Program
District 9
State Highways**

Route / Street	Location	Improvements	Est. Cost	County	MYP Years	
		TAMP Category			Past	Current
I 57 I 64	OVER EVW RR S OF I-57/64 N TRI-LEVEL INTCHG	BRIDGE REPLACEMENT	\$15,000,000	JEFFERSON	2	2025-2029
		RECONSTRUCTION - BRIDGES				
					Structure Information	
					<u>Str Number</u>	<u>AADT</u>
					<u>Truck Pct</u>	<u>NHS</u>
					0410012	22,900
					42	Y
					0410013	22,900
					42	Y
I 57 I 64	OVER EVW RR S OF I-57/64 N TRI-LEVEL INTCHG	RR FLAGGER	\$600,000	JEFFERSON	2	2025-2029
		RECONSTRUCTION - BRIDGES				
I 64	ILL 37 INTCHG (EB) S OF MT VERNON	BRIDGE REPLACEMENT	\$10,000,000	JEFFERSON	11	2025-2029
		RECONSTRUCTION - BRIDGES				
					Structure Information	
					<u>Str Number</u>	<u>AADT</u>
					<u>Truck Pct</u>	<u>NHS</u>
					0410068	6,000
					43	Y
					0410067	6,850
					39	Y
I 64	0.2 MI E OF ILL 37	BRIDGE REPLACEMENT	\$18,000,000	JEFFERSON	5	2025-2029
		RECONSTRUCTION - BRIDGES				
					Structure Information	
					<u>Str Number</u>	<u>AADT</u>
					<u>Truck Pct</u>	<u>NHS</u>
					0410090	6,000
					43	Y
					0410089	6,000
					43	Y

**FY 2024-2029 Rebuild Illinois
Highway Improvement Program
District 9
State Highways**

Route / Street	Location	Improvements	Est. Cost	County	MYP Years	
		TAMP Category			Past	Current
I 64	0.2 MI E OF ILL 37	RR FLAGGER	\$750,000	JEFFERSON	5	2025-2029
		RECONSTRUCTION - BRIDGES				
I 64	VARIOUS BRIDGES E OF MT VERNON	BRIDGE DECK OVERLAY	\$3,600,000	JEFFERSON	5	2025-2029
		PRESERVATION - BRIDGES				
I 64	ILL 142 INTCHG	BRIDGE DECK OVERLAY	\$500,000	JEFFERSON	2	2024
		PRESERVATION - BRIDGES				
I 64	TR 282 (OVERHEAD) 6.2 MI W OF ILL 1	BRIDGE REPLACEMENT	\$4,500,000	WHITE	4	2025-2029
		RECONSTRUCTION - BRIDGES				
						Structure Information
						<u>Str Number</u> <u>AADT</u> <u>Truck Pct</u> <u>NHS</u>
						0970041 75 14 N
I 64	AT LITTLE WABASH RIVER 4.8 MI W OF ILL 1	BRIDGE DECK OVERLAY	\$3,000,000	WHITE	1	2025-2029
		PRESERVATION - BRIDGES				

**FY 2024-2029 Rebuild Illinois
Highway Improvement Program
District 9
State Highways**

Route / Street	Location	Improvements	Est. Cost	County	MYP Years	
		TAMP Category			Past	Current
I 64	AT FRENCH CREEK 1 MI W OF ILL 1	BRIDGE DECK OVERLAY	\$800,000	WHITE	2	2024
		PRESERVATION - BRIDGES				
I 64	WABASH RIVER BRIDGES	BRIDGE REPLACEMENT	\$160,000,000	WHITE	11	2024
	<i>ILLINOIS LEAD AGENCY; INDIANA AND ILLINOIS WILL SHARE COST EQUALLY.</i>					
		RECONSTRUCTION - BRIDGES				
					Structure Information	
					<u>Str Number</u>	<u>AADT</u>
					<u>Truck Pct</u>	<u>NHS</u>
					0970003	7,900
					0970004	7,900
					39	Y
					39	Y
US 45	WAYNE CO LINE TO ILL 14 S OF ENFIELD Miles = 12.31	STANDARD OVERLAY	\$5,200,000	WHITE	3	2025-2029
		REHABILITATION - PAVEMENTS				
					Roadway Information	
					<u>Miles</u>	<u>AADT</u>
					<u>Truck Pct</u>	<u>NHS</u>
					12.31	2,005
					22.4	N
US 45	1.5 MI N OF ENFIELD	BRIDGE REPLACEMENT	\$1,000,000	WHITE	6	2025-2029
		RECONSTRUCTION - BRIDGES				
					Structure Information	
					<u>Str Number</u>	<u>AADT</u>
					<u>Truck Pct</u>	<u>NHS</u>
					0970023	1,900
					22	N
US 45	0.5 MI S OF ILL 14	CULVERT REPLACEMENT	\$740,000	WHITE	3	2025-2029
	<i>BRIDGE BUNDLING PROJECT</i>					
		MISCELLANEOUS IMPROVEMENTS				

**FY 2024-2029 Rebuild Illinois
Highway Improvement Program
District 9
State Highways**

Route / Street	Location	Improvements	Est. Cost	County	MYP Years	
		TAMP Category			Past	Current
US 45	1.2 MI S OF ILL 14	CULVERT REPLACEMENT	\$740,000	WHITE	3	2025-2029
	<i>BRIDGE BUNDLING PROJECT</i>	MISCELLANEOUS IMPROVEMENTS				
US 45	2 MI S OF ILL 14	CULVERT REPLACEMENT	\$740,000	WHITE	3	2025-2029
	<i>BRIDGE BUNDLING PROJECT</i>	MISCELLANEOUS IMPROVEMENTS				
US 45	2.4 MI N OF NORRIS CITY NCL	CULVERT REPLACEMENT	\$300,000	WHITE	8	2024
		MISCELLANEOUS IMPROVEMENTS				
US 45	1.4 MI N OF NORRIS CITY NCL	CULVERT REPLACEMENT	\$740,000	WHITE	2	2025-2029
	<i>BRIDGE BUNDLING PROJECT</i>	MISCELLANEOUS IMPROVEMENTS				
US 45	1.3 MI N OF NORRIS CITY NCL	CULVERT REPLACEMENT	\$740,000	WHITE	3	2025-2029
	<i>BRIDGE BUNDLING PROJECT</i>	MISCELLANEOUS IMPROVEMENTS				

**FY 2024-2029 Rebuild Illinois
Highway Improvement Program
District 9
State Highways**

Route / Street	Location	Improvements	Est. Cost	County	MYP Years	
		TAMP Category			Past	Current
US 45	1.5 MI N OF GALLATIN CO LINE	CULVERT REPLACEMENT	\$300,000	WHITE	6	2024
		MISCELLANEOUS IMPROVEMENTS				
US 45	0.1 MI N OF ILL 141	CULVERT REPLACEMENT	\$300,000	WHITE	1	2024
		MISCELLANEOUS IMPROVEMENTS				
US 45 ILL 141	INT US 45 & ILL 141	INTERSECTION RECONSTN	\$2,000,000	WHITE GALLATIN	3	2025-2029
		SAFETY				
US 45	N OF 4TH ST IN ELDORADO	CULVERT REPLACEMENT	\$250,000	SALINE	4	2025-2029
		MISCELLANEOUS IMPROVEMENTS				
US 45 ILL 34	POPLAR ST INT IN HARRISBURG	INTERSECTION RECONSTN	\$2,000,000	SALINE	5	2024
		SAFETY				

**FY 2024-2029 Rebuild Illinois
Highway Improvement Program
District 9
State Highways**

Route / Street	Location	Improvements	Est. Cost	County	MYP Years	
		TAMP Category			Past	Current
US 45	WHITE CO LINE TO 0.3 MI N OF TEXAS CITY RD S OF ILL 141 Miles = 2.80	STANDARD OVERLAY	\$1,200,000	SALINE GALLATIN	1	2025-2029
		REHABILITATION - PAVEMENTS				
Roadway Information						
<u>Miles</u>	<u>AADT</u>	<u>Truck Pct</u>	<u>NHS</u>			
1.35	4,200	16.2	Y			
1.45	4,200	16.4	Y			
US 45 ILL 34	POPLAR ST TO ILL 145 IN HARRISBURG Miles = 0.89	STANDARD OVERLAY	\$500,000	SALINE	2	2025-2029
		REHABILITATION - PAVEMENTS				
Roadway Information						
<u>Miles</u>	<u>AADT</u>	<u>Truck Pct</u>	<u>NHS</u>			
0.89	12,971	5.7	N			
US 45	STREAM 0.5 MI SW OF CARRIER MILLS	BRIDGE REPLACEMENT	\$800,000	SALINE	4	2025-2029
		RECONSTRUCTION - BRIDGES				
		Structure Information				
		<u>Str Number</u>	<u>AADT</u>	<u>Truck Pct</u>	<u>NHS</u>	
		0830009	1,800	10	N	
US 45	STREAM 1.2 MI SW OF CARRIER MILLS	BRIDGE REPLACEMENT	\$800,000	SALINE	4	2025-2029
		RECONSTRUCTION - BRIDGES				
		Structure Information				
		<u>Str Number</u>	<u>AADT</u>	<u>Truck Pct</u>	<u>NHS</u>	
		0830010	1,800	10	N	
US 45	STREAM 1 MI S OF NEW BURNSIDE	CULVERT REPLACEMENT	\$800,000	JOHNSON	6	2024
		RECONSTRUCTION - BRIDGES				
		Structure Information				
		<u>Str Number</u>	<u>AADT</u>	<u>Truck Pct</u>	<u>NHS</u>	
		0442007	1,500	15	N	

**FY 2024-2029 Rebuild Illinois
Highway Improvement Program
District 9
State Highways**

Route / Street	Location	Improvements	Est. Cost	County	MYP Years	
		TAMP Category			Past	Current
US 45	3.2 MI S OF ILL 166 SW OF OZARK	CULVERT REPLACEMENT	\$250,000	JOHNSON	3	2025-2029
		MISCELLANEOUS IMPROVEMENTS				
US 45	2.4 MI NE OF I-24	CULVERT REPLACEMENT	\$250,000	JOHNSON	3	2025-2029
		MISCELLANEOUS IMPROVEMENTS				
US 45	ILL 169 TO NCL OF METROPOLIS Miles = 10.54	STANDARD OVERLAY	\$4,200,000	MASSAC	1	2025-2029
		REHABILITATION - PAVEMENTS				
Roadway Information						
<u>Miles</u>	<u>AADT</u>	<u>Truck Pct</u>	<u>NHS</u>			
10.54	2,797	9.5	N			
US 45	BELGRADE RD TO OHIO RIVER BRIDGE IN BROOKPORT Miles = 4.90	STANDARD OVERLAY	\$2,300,000	MASSAC	5	2024
		REHABILITATION - PAVEMENTS				
Roadway Information						
<u>Miles</u>	<u>AADT</u>	<u>Truck Pct</u>	<u>NHS</u>			
4.90	5,567	2.8	N			
US 51	WASHINGTON CO LINE TO RAVEN RD N OF TAMAROA Miles = 2.52	STANDARD OVERLAY SHOULDER RECONSTRUCTION	\$1,750,000	PERRY	2	2024
		REHABILITATION - PAVEMENTS				
Roadway Information						
<u>Miles</u>	<u>AADT</u>	<u>Truck Pct</u>	<u>NHS</u>			
2.52	1,750	9.7	N			

**FY 2024-2029 Rebuild Illinois
Highway Improvement Program
District 9
State Highways**

Route / Street	Location	Improvements	Est. Cost	County	MYP Years	
		TAMP Category			Past	Current
US 51	RAVEN RD 4.7 MI N OF TAMAROA TO 0.2 MI S OF ILL 154 N OF DUQUOIN Miles = 6.99	STANDARD OVERLAY	\$2,900,000	PERRY	1	2025-2029
		REHABILITATION - PAVEMENTS				
Roadway Information						
<u>Miles</u>	<u>AADT</u>	<u>Truck Pct</u>	<u>NHS</u>			
6.75	2,430	7.8	N			
0.24	4,650	6.2	Y			
US 51	COLLIER CREEK 0.2 MI N OF TAMAROA	BRIDGE REPLACEMENT	\$900,000	PERRY	14	2024
		RECONSTRUCTION - BRIDGES				
		Structure Information				
		<u>Str Number</u>	<u>AADT</u>	<u>Truck Pct</u>	<u>NHS</u>	
		0730002	2,050	8	N	
US 51	0.3 MI S OF ILL 154 TO STACY AVE IN DUQUOIN Miles = 3.92	STANDARD OVERLAY	\$1,600,000	PERRY	1	2025-2029
		REHABILITATION - PAVEMENTS				
Roadway Information						
<u>Miles</u>	<u>AADT</u>	<u>Truck Pct</u>	<u>NHS</u>			
3.92	4,628	6.5	Y			
US 51	STACY AVE TO ILL 152 IN DUQUOIN Miles = 0.82	RECONSTRUCTION	\$5,000,000	PERRY	5	2024
		RECONSTRUCTION - PAVEMENTS				
Roadway Information						
<u>Miles</u>	<u>AADT</u>	<u>Truck Pct</u>	<u>NHS</u>			
0.82	4,809	10.0	Y			
US 51	2.6 MI N OF ILL 149 N OF DESOTO	BRIDGE SUPERSTRUCTURE REPLACE	\$2,500,000	JACKSON	5	2025-2029
		REHABILITATION - BRIDGES				
		Structure Information				
		<u>Str Number</u>	<u>AADT</u>	<u>Truck Pct</u>	<u>NHS</u>	
		0390052	5,400	7	Y	

**FY 2024-2029 Rebuild Illinois
Highway Improvement Program
District 9
State Highways**

Route / Street	Location	Improvements TAMP Category	Est. Cost	County	MYP Years	
					Past	Current
US 51	2.6 MI N OF ILL 149 N OF DESOTO	RR FLAGGER	\$500,000	JACKSON	1	2025-2029
		REHABILITATION - BRIDGES				
US 51	OLD US 51 (S ILLINOIS AVE) TO 0.1 MI N OF MAKANDA RD Miles = 3.75	STANDARD OVERLAY	\$1,500,000	JACKSON	1	2025-2029
		REHABILITATION - PAVEMENTS				
Roadway Information						
<u>Miles</u>	<u>AADT</u>	<u>Truck Pct</u>	<u>NHS</u>			
3.75	5,950	7.8	Y			
US 51	3.7 MI S OF ILL 146	CULVERT REPLACEMENT	\$740,000	UNION	3	2025-2029
	<i>BRIDGE BUNDLING PROJECT</i>					
		MISCELLANEOUS IMPROVEMENTS				
US 51	35TH ST IN CAIRO TO OHIO RIVER BRIDGE Miles = 2.58	STANDARD OVERLAY	\$1,400,000	ALEXANDER	1	2025-2029
		REHABILITATION - PAVEMENTS				
Roadway Information						
<u>Miles</u>	<u>AADT</u>	<u>Truck Pct</u>	<u>NHS</u>			
2.58	4,247	21.7	Y			
US 51	OHIO RIVER BRIDGE 1 MI S OF CAIRO	BRIDGE REPLACEMENT	\$116,000,000	ALEXANDER	2	2025-2029
US 60						
US 62						
	<i>KENTUCKY LEAD AGENCY; ILLINOIS' SHARE OF THE COST.</i>					
		RECONSTRUCTION - BRIDGES				

**FY 2024-2029 Rebuild Illinois
Highway Improvement Program
District 9
State Highways**

Route / Street	Location	Improvements	Est. Cost	County	MYP Years	
		TAMP Category			Past	Current
ILL 1	N OF I-64 WB ENT RAMP TO S OF TR 2400 N Miles = 0.70	PAVEMENT REPLACEMENT	\$1,100,000	WHITE	1	2025-2029
		RECONSTRUCTION - PAVEMENTS				
ILL 1	FRENCH CREEK 2 MI S OF GRAYVILLE	BRIDGE REPLACEMENT	\$1,800,000	WHITE	6	2025-2029
		RECONSTRUCTION - BRIDGES				
						Structure Information
						<u>Str Number</u> <u>AADT</u> <u>Truck Pct</u> <u>NHS</u>
						0970005 3,900 16 Y
ILL 1 ILL 14	SCL OF CROSSVILLE	CULVERT REPLACEMENT	\$750,000	WHITE	8	2025-2029
		MISCELLANEOUS IMPROVEMENTS				
ILL 1	NORRIS CITY RD TO US 45 Miles = 1.31	STANDARD OVERLAY	\$800,000	WHITE	1	2025-2029
		REHABILITATION - PAVEMENTS				
						Roadway Information
						<u>Miles</u> <u>AADT</u> <u>Truck Pct</u> <u>NHS</u>
						1.31 2,300 13.0 Y
ILL 1 ILL 14	ROBB CREEK 2.5 MI S OF CROSSVILLE	BRIDGE REPLACEMENT	\$750,000	WHITE	14	2025-2029
		MISCELLANEOUS IMPROVEMENTS				

**FY 2024-2029 Rebuild Illinois
Highway Improvement Program
District 9
State Highways**

Route / Street	Location	Improvements	Est. Cost	County	MYP Years	
		TAMP Category			Past	Current
ILL 1	1.6 MI S OF CARM	CULVERT REPLACEMENT	\$740,000	WHITE	3	2025-2029
	<i>BRIDGE BUNDLING PROJECT</i>	MISCELLANEOUS IMPROVEMENTS				
ILL 1	2.8 MI S OF CARM	CULVERT REPLACEMENT	\$740,000	WHITE	3	2025-2029
	<i>BRIDGE BUNDLING PROJECT</i>	MISCELLANEOUS IMPROVEMENTS				
ILL 1	GRINDSTONE CREEK 3 MI S OF CARM	BRIDGE REPLACEMENT	\$750,000	WHITE	2	2025-2029
		RECONSTRUCTION - BRIDGES				
				Structure Information		
				<u>Str Number</u> <u>AADT</u> <u>Truck Pct</u> <u>NHS</u>		
				0970011 3,150 14 Y		
ILL 1 US 45	INT ILL 1 & US 45 IN NORRIS CITY	INTERSECTION RECONSTN	\$1,800,000	WHITE	3	2025-2029
		SAFETY				
ILL 1	ILL 141 INT	INTERSECTION RECONSTN	\$750,000	WHITE GALLATIN	1	2025-2029
		SAFETY				

**FY 2024-2029 Rebuild Illinois
Highway Improvement Program
District 9
State Highways**

Route / Street	Location	Improvements	Est. Cost	County	MYP Years	
		TAMP Category			Past	Current
ILL 1	WHITE CO LINE TO ILL 13 Miles = 11.84	STANDARD OVERLAY	\$4,800,000	GALLATIN	3	2025-2029
		REHABILITATION - PAVEMENTS				
Roadway Information						
<u>Miles</u>	<u>AADT</u>	<u>Truck Pct</u>	<u>NHS</u>			
11.84	1,361	28.2	N			
ILL 1	CRAWFORD CREEK 4.3 MI N OF ILL 13	BRIDGE REPLACEMENT	\$1,800,000	GALLATIN	11	2025-2029
		RECONSTRUCTION - BRIDGES				
			Structure Information			
			<u>Str Number</u>	<u>AADT</u>	<u>Truck Pct</u>	<u>NHS</u>
			0300019	1,250	31	N
ILL 1 OLD ILL 13	ILL 1: ILL 13 TO 2 MI S; OF ILL 1 Miles = 3.22	STANDARD OVERLAY	\$1,300,000	GALLATIN	5	2025-2029
		REHABILITATION - PAVEMENTS				
Roadway Information						
<u>Miles</u>	<u>AADT</u>	<u>Truck Pct</u>	<u>NHS</u>			
2.04	1,800	28.9	N			
1.18	38	0.0	N			
ILL 1	0.1 MI S OF GRATER RD TO HARDIN CO LINE Miles = 8.49	DESIGNED OVERLAY	\$3,800,000	GALLATIN	7	2024
		REHABILITATION - PAVEMENTS				
Roadway Information						
<u>Miles</u>	<u>AADT</u>	<u>Truck Pct</u>	<u>NHS</u>			
8.49	1,545	32.8	N			

**FY 2024-2029 Rebuild Illinois
Highway Improvement Program
District 9
State Highways**

Route / Street	Location	Improvements	Est. Cost	County	MYP Years	
		TAMP Category			Past	Current
ILL 3	STREAM 1.8 MI S OF RANDOLPH CO LINE	CULVERT REPLACEMENT	\$900,000	JACKSON	16	2024
		RECONSTRUCTION - BRIDGES			Structure Information	
					<u>Str Number</u>	<u>AADT</u>
					0392013	2,250
					<u>Truck Pct</u>	<u>NHS</u>
					18	Y
ILL 3	0.1 MI SE OF RADDLE RD	CULVERT REPLACEMENT	\$900,000	JACKSON	7	2024
		RECONSTRUCTION - BRIDGES			Structure Information	
					<u>Str Number</u>	<u>AADT</u>
					0392014	2,250
					<u>Truck Pct</u>	<u>NHS</u>
					18	Y
ILL 3	TALBOTT HOLLOW 1.1 MI NW OF ILL 151	CULVERT REPLACEMENT	\$900,000	JACKSON	7	2024
		RECONSTRUCTION - BRIDGES			Structure Information	
					<u>Str Number</u>	<u>AADT</u>
					0392015	2,250
					<u>Truck Pct</u>	<u>NHS</u>
					18	Y
ILL 3	WORTHEN BAYOU 1.2 MI S OF ILL 149	BRIDGE REPLACEMENT	\$2,000,000	JACKSON	4	2025-2029
		RECONSTRUCTION - BRIDGES			Structure Information	
					<u>Str Number</u>	<u>AADT</u>
					0390026	1,050
					<u>Truck Pct</u>	<u>NHS</u>
					17	Y
ILL 3	0.5 MI N OF POWER PLANT RD TO 0.1 MI S OF GRAND TOWER RD Miles = 2.20	STANDARD OVERLAY	\$600,000	JACKSON	1	2025-2029
		REHABILITATION - PAVEMENTS			Roadway Information	
					<u>Miles</u>	<u>AADT</u>
					2.20	1,419
					<u>Truck Pct</u>	<u>NHS</u>
					16.8	Y

**FY 2024-2029 Rebuild Illinois
Highway Improvement Program
District 9
State Highways**

Route / Street	Location	Improvements	Est. Cost	County	MYP Years	
		TAMP Category			Past	Current
ILL 3	S OF HOWARDTON RD IN GRAND TOWER TO UNION CO LINE Miles = 4.51	STANDARD OVERLAY	\$2,100,000	JACKSON	5	2024
		REHABILITATION - PAVEMENTS				
Roadway Information						
<u>Miles</u>	<u>AADT</u>	<u>Truck Pct</u>	<u>NHS</u>			
4.51	1,400	17.1	Y			
ILL 3	JACKSON CO LINE TO ILL 146 IN WARE Miles = 9.00	STANDARD OVERLAY	\$4,000,000	UNION	5	2024
		REHABILITATION - PAVEMENTS				
Roadway Information						
<u>Miles</u>	<u>AADT</u>	<u>Truck Pct</u>	<u>NHS</u>			
9.00	1,494	14.5	Y			
ILL 3 ILL 146	ALEXANDER CO LINE TO ILL 146 IN WARE Miles = 8.05	STANDARD OVERLAY	\$3,200,000	UNION	2	2024
		REHABILITATION - PAVEMENTS				
Roadway Information						
<u>Miles</u>	<u>AADT</u>	<u>Truck Pct</u>	<u>NHS</u>			
8.05	4,925	12.4	Y			
ILL 3 ILL 146	ILL 3/146 INT AT THE CAPE T TO UNION CO LINE Miles = 3.50	STANDARD OVERLAY	\$1,100,000	ALEXANDER	4	2024
		REHABILITATION - PAVEMENTS				
Roadway Information						
<u>Miles</u>	<u>AADT</u>	<u>Truck Pct</u>	<u>NHS</u>			
3.50	5,663	13.3	Y			
ILL 3	0.1 MI W OF OLD ILL 3 IN THEBES TO TWENTE CROSSING RD Miles = 4.67	SMART OVERLAY	\$1,500,000	ALEXANDER	3	2025-2029
		PRESERVATION - PAVEMENTS				

**FY 2024-2029 Rebuild Illinois
Highway Improvement Program
District 9
State Highways**

Route / Street	Location	Improvements	Est. Cost	County	MYP Years	
		TAMP Category			Past	Current
ILL 3	3.2 MI SE OF THEBES	CULVERT REPLACEMENT	\$250,000	ALEXANDER	3	2025-2029
		MISCELLANEOUS IMPROVEMENTS				
ILL 3	PIGEON ROOST CREEK E OF FAYEVILLE RD IN OLIVE BRANCH	BRIDGE REPLACEMENT	\$2,000,000	ALEXANDER	1	2025-2029
		RECONSTRUCTION - BRIDGES				
					Structure Information	
					<u>Str Number</u>	<u>AADT</u>
					0020011	3,700
					<u>Truck Pct</u>	<u>NHS</u>
					11	N
ILL 3	2.2 MI E OF ILL 127 TO 2 MI S OF ILL 127 Miles = 4.21	STANDARD OVERLAY	\$1,600,000	ALEXANDER	1	2025-2029
		REHABILITATION - PAVEMENTS				
					Roadway Information	
					<u>Miles</u>	<u>AADT</u>
					4.21	2,491
					<u>Truck Pct</u>	<u>NHS</u>
					13.3	N
ILL 3	DRAINAGE DITCH 0.5 MI W OF ILL 127	BRIDGE REPLACEMENT	\$1,800,000	ALEXANDER	6	2025-2029
		RECONSTRUCTION - BRIDGES				
					Structure Information	
					<u>Str Number</u>	<u>AADT</u>
					0020012	2,850
					<u>Truck Pct</u>	<u>NHS</u>
					11	N
ILL 3	AT LAKE CREEK 0.5 MI S OF ILL 127	BRIDGE DECK OVERLAY	\$1,000,000	ALEXANDER	1	2025-2029
		PRESERVATION - BRIDGES				

**FY 2024-2029 Rebuild Illinois
Highway Improvement Program
District 9
State Highways**

Route / Street	Location	Improvements	Est. Cost	County	MYP Years	
		TAMP Category			Past	Current
ILL 3	AT CACHE RIVER 2.8 MI S OF ILL 127	BRIDGE DECK OVERLAY	\$1,000,000	ALEXANDER	1	2025-2029
		PRESERVATION - BRIDGES				
ILL 4	ILL 150 TO ILL 151 IN AVA Miles = 10.91	DESIGNED OVERLAY	\$4,400,000	PERRY JACKSON RANDOLPH	5	2024
		REHABILITATION - PAVEMENTS				
Roadway Information						
<u>Miles</u>	<u>AADT</u>	<u>Truck Pct</u>	<u>NHS</u>			
5.84	3,733	12.4	N			
5.07	2,542	13.4	N			
ILL 4	0.8 MI N OF CAMPBELL HILL	CULVERT REPLACEMENT	\$250,000	JACKSON	3	2025-2029
		MISCELLANEOUS IMPROVEMENTS				
ILL 13	BIG MUDDY RIVER E OF ILL 127 IN MURPHYSBORO	BRIDGE SUBSTRUCTURE REHAB	\$3,000,000	JACKSON	2	2025-2029
		REHABILITATION - BRIDGES				
				Structure Information		
				<u>Str Number</u>	<u>AADT</u>	<u>Truck Pct</u> <u>NHS</u>
				0390075	7,600	5 Y
ILL 13	BIG MUDDY RIVER E OF ILL 127 IN MURPHYSBORO	BRIDGE JOINT REPLACE/REPAIR BRIDGE APPROACH ROADWAY	\$1,000,000	JACKSON	1	2025-2029
		MAINTENANCE - BRIDGES				

**FY 2024-2029 Rebuild Illinois
Highway Improvement Program
District 9
State Highways**

Route / Street	Location	Improvements	Est. Cost	County	MYP Years	
		TAMP Category			Past	Current
ILL 13 (WESTBOUND)	WALL ST TO MARION ST IN CARBONDALE Miles = 0.29	RECONSTRUCTION	\$2,500,000	JACKSON	5	2025-2029
Roadway Information		RECONSTRUCTION - PAVEMENTS				
<u>Miles</u>	<u>AADT</u>	<u>Truck Pct</u>	<u>NHS</u>			
0.29	15,800	4.4	Y			
ILL 13 (EASTBOUND)	WALL ST TO LEWIS LN IN CARBONDALE Miles = 0.56	RECONSTRUCTION	\$5,000,000	JACKSON	1	2025-2029
Roadway Information		RECONSTRUCTION - PAVEMENTS				
<u>Miles</u>	<u>AADT</u>	<u>Truck Pct</u>	<u>NHS</u>			
0.56	16,550	5.0	Y			
ILL 13	E OF SPILLWAY RD TO SHAWNEE TRAIL Miles = 1.95 <i>DATA DRIVEN DECISIONS PROJECT</i>	ADDITIONAL LANES	\$19,000,000	WILLIAMSON	2	2025-2029
		INITIAL CONSTRUCTION - PAVEMENTS				
ILL 13	1.1 MI E OF JACKSON CO LINE	BRIDGE REPLACEMENT	\$5,000,000	WILLIAMSON	5	2025-2029
		RECONSTRUCTION - BRIDGES				
				Structure Information		
				<u>Str Number</u>	<u>AADT</u>	<u>Truck Pct</u>
				1000018	11,700	4
				<u>NHS</u>		
				Y		
ILL 13	1.6 MI E OF JACKSON CO LINE	BRIDGE REPLACEMENT	\$5,000,000	WILLIAMSON	5	2025-2029
		RECONSTRUCTION - BRIDGES				
				Structure Information		
				<u>Str Number</u>	<u>AADT</u>	<u>Truck Pct</u>
				1000020	10,650	5
				<u>NHS</u>		
				Y		

**FY 2024-2029 Rebuild Illinois
Highway Improvement Program
District 9
State Highways**

Route / Street	Location	Improvements	Est. Cost	County	MYP Years	
		TAMP Category			Past	Current
ILL 13	0.3 MI W OF CAMBRIA RD; 0.2 MI E OF CAMBRIA RD	BRIDGE REPLACEMENT	\$10,000,000	WILLIAMSON	2	2025-2029
	<i>DATA DRIVEN DECISIONS PROJECT</i>	RECONSTRUCTION - BRIDGES				
				Structure Information		
				<u>Str Number</u>	<u>AADT</u>	<u>Truck Pct</u> <u>NHS</u>
				1000066	11,700	4 Y
				1000067	10,650	5 Y
ILL 13	DIVISION ST IN CARTERVILLE TO BRIGGS RD IN HERRIN Miles = 3.90	SMART OVERLAY	\$3,600,000	WILLIAMSON	1	2025-2029
		PRESERVATION - PAVEMENTS				
ILL 13	ILL 148 IN HERRIN TO SKYLINE DR IN MARION Miles = 2.01	SMART OVERLAY	\$1,600,000	WILLIAMSON	1	2025-2029
		PRESERVATION - PAVEMENTS				
ILL 13	E OF SINCLAIR DR TO W OF ILL 37 Miles = 1.97	SMART OVERLAY	\$2,000,000	WILLIAMSON	2	2024
		PRESERVATION - PAVEMENTS				
ILL 13 (WESTBOUND)	CRAB ORCHARD CREEK IN MARION TO SALINE CO LINE Miles = 10.14	SMART OVERLAY	\$4,000,000	WILLIAMSON	1	2024
		PRESERVATION - PAVEMENTS				

**FY 2024-2029 Rebuild Illinois
Highway Improvement Program
District 9
State Highways**

Route / Street	Location	Improvements	Est. Cost	County	MYP Years	
		TAMP Category			Past	Current
ILL 13	MIDDLE FORK SALINE RIVER 1.6 MI E OF HARRISBURG	BRIDGE REPLACEMENT	\$5,000,000	SALINE	7	2025-2029
		RECONSTRUCTION - BRIDGES				
				Structure Information		
				<u>Str Number</u>	<u>AADT</u>	<u>Truck Pct</u> <u>NHS</u>
				0830045	3,250	11 Y
ILL 13	LINDALE RD TO GALLATIN CO LINE Miles = 5.17	STANDARD OVERLAY	\$1,800,000	SALINE	1	2025-2029
		REHABILITATION - PAVEMENTS				
				Roadway Information		
				<u>Miles</u>	<u>AADT</u>	<u>Truck Pct</u> <u>NHS</u>
				5.17	3,062	10.7 Y
ILL 13	2.5 MI W OF ILL 1 AT EQUALITY ECL	BRIDGE REPLACEMENT	\$5,000,000	GALLATIN	4	2025-2029
		RECONSTRUCTION - BRIDGES				
				Structure Information		
				<u>Str Number</u>	<u>AADT</u>	<u>Truck Pct</u> <u>NHS</u>
				0300015	3,500	11 Y
ILL 13	ILL 1 TO KENTUCKY STATE LINE IN OLD SHAWNEETOWN Miles = 8.85	STANDARD OVERLAY	\$4,000,000	GALLATIN	9	2025-2029
		REHABILITATION - PAVEMENTS				
				Roadway Information		
				<u>Miles</u>	<u>AADT</u>	<u>Truck Pct</u> <u>NHS</u>
				8.85	2,776	15.3 Y
ILL 13	STREAM 1 MI E OF SHAWNEETOWN	BRIDGE REPLACEMENT	\$2,500,000	GALLATIN	2	2025-2029
		RECONSTRUCTION - BRIDGES				
				Structure Information		
				<u>Str Number</u>	<u>AADT</u>	<u>Truck Pct</u> <u>NHS</u>
				0300001	2,500	15 Y

**FY 2024-2029 Rebuild Illinois
Highway Improvement Program
District 9
State Highways**

Route / Street	Location	Improvements	Est. Cost	County	MYP Years	
		TAMP Category			Past	Current
ILL 14	US 51 TO OLD ROUTE 14 Miles = 1.70	STANDARD OVERLAY SHOULDER RECONSTRUCTION	\$1,800,000	PERRY	5	2025-2029
		REHABILITATION - PAVEMENTS				
Roadway Information						
<u>Miles</u>	<u>AADT</u>	<u>Truck Pct</u>	<u>NHS</u>			
1.70	3,100	13.4	N			
ILL 14	US 51 TO OLD ROUTE 14	LAND ACQUISITION	\$800,000	PERRY	5	2025-2029
		REHABILITATION - PAVEMENTS				
ILL 14	US 51 TO OLD ROUTE 14	UTILITY ADJUSTMENT	\$250,000	PERRY	5	2025-2029
		REHABILITATION - PAVEMENTS				
ILL 14	0.8 MI E OF US 51 IN DUQUOIN	CULVERT REPLACEMENT	\$300,000	PERRY	1	2025-2029
		MISCELLANEOUS IMPROVEMENTS				
ILL 14	ILL 148 IN CHRISTOPHER TO N COURT ST IN WEST CITY Miles = 5.74	STANDARD OVERLAY	\$2,200,000	FRANKLIN	4	2025-2029
		REHABILITATION - PAVEMENTS				
Roadway Information						
<u>Miles</u>	<u>AADT</u>	<u>Truck Pct</u>	<u>NHS</u>			
5.74	5,468	7.6	Y			

**FY 2024-2029 Rebuild Illinois
Highway Improvement Program
District 9
State Highways**

Route / Street	Location	Improvements	Est. Cost	County	MYP Years	
		TAMP Category			Past	Current
ILL 14	I-57 TO ILL 37 IN BENTON Miles = 0.51	DESIGNED OVERLAY CURB AND GUTTER STORM SEWER (NEW)	\$5,000,000	FRANKLIN	5	2025-2029
Roadway Information		REHABILITATION - PAVEMENTS				
<u>Miles</u>	<u>AADT</u>	<u>Truck Pct</u>	<u>NHS</u>			
0.51	10,540	4.4	N			
ILL 14	I-57 TO ILL 37 IN BENTON	LAND ACQUISITION	\$1,500,000	FRANKLIN	5	2024
		REHABILITATION - PAVEMENTS				
ILL 14	I-57 TO ILL 37 IN BENTON	LAND ACQUISITION	\$1,550,000	FRANKLIN	2	2025-2029
		REHABILITATION - PAVEMENTS				
ILL 14	I-57 TO ILL 37 IN BENTON	UTILITY ADJUSTMENT	\$500,000	FRANKLIN	5	2025-2029
		REHABILITATION - PAVEMENTS				

**FY 2024-2029 Rebuild Illinois
Highway Improvement Program
District 9
State Highways**

Route / Street	Location	Improvements	Est. Cost	County	MYP Years	
		TAMP Category			Past	Current
ILL 14	ILL 37 IN BENTON TO HAMILTON CO LINE Miles = 13.00	STANDARD OVERLAY	\$5,800,000	FRANKLIN	5	2025-2029
Roadway Information		REHABILITATION - PAVEMENTS				
<u>Miles</u>	<u>AADT</u>	<u>Truck Pct</u>	<u>NHS</u>			
13.00	2,157	14.2	N			
ILL 14	1 MI E OF ILL 37 IN BENTON	CULVERT REPLACEMENT	\$400,000	FRANKLIN	6	2025-2029
		MISCELLANEOUS IMPROVEMENTS				
ILL 14	STREAM 4.1 MI E OF BENTON ECL	BRIDGE REPLACEMENT	\$1,200,000	FRANKLIN	6	2025-2029
		RECONSTRUCTION - BRIDGES				
				Structure Information		
				<u>Str Number</u>	<u>AADT</u>	<u>Truck Pct</u>
				0280025	1,950	20
				<u>NHS</u>		
				N		
ILL 14	SUGAR CAMP CREEK 3.9 MI W OF HAMILTON CO LINE	BRIDGE REPLACEMENT	\$2,000,000	FRANKLIN	1	2025-2029
		RECONSTRUCTION - BRIDGES				
				Structure Information		
				<u>Str Number</u>	<u>AADT</u>	<u>Truck Pct</u>
				0280029	1,600	18
				<u>NHS</u>		
				N		
ILL 14	SULLIVAN BRANCH 0.8 MI E OF FRANKLIN CO LINE	BRIDGE DECK OVERLAY	\$400,000	HAMILTON	2	2024
		PRESERVATION - BRIDGES				

**FY 2024-2029 Rebuild Illinois
Highway Improvement Program
District 9
State Highways**

Route / Street	Location	Improvements	Est. Cost	County	MYP Years	
		TAMP Category			Past	Current
ILL 14	BEAR CREEK W OF FAIRGROUND RD IN MCLEANSBORO	BRIDGE REPLACEMENT	\$1,000,000	HAMILTON	6	2024
		RECONSTRUCTION - BRIDGES			Structure Information Str Number AADT Truck Pct NHS 0330004 3,150 9 N	
ILL 14	0.1 MI W OF VETERANS DR IN MCLEANSBORO	CULVERT REPLACEMENT	\$740,000	HAMILTON	4	2025-2029
	<i>BRIDGE BUNDLING PROJECT</i>	MISCELLANEOUS IMPROVEMENTS				
ILL 14	0.6 MI E OF MCLEANSBORO ECL	CULVERT REPLACEMENT	\$250,000	HAMILTON	3	2025-2029
		MISCELLANEOUS IMPROVEMENTS				
ILL 14	4.6 MI E OF MCLEANSBORO ECL	CULVERT REPLACEMENT	\$250,000	HAMILTON	3	2025-2029
		MISCELLANEOUS IMPROVEMENTS				
ILL 14	0.2 MI W OF WHITE CO LINE	CULVERT REPLACEMENT	\$740,000	HAMILTON	4	2025-2029
	<i>BRIDGE BUNDLING PROJECT</i>	MISCELLANEOUS IMPROVEMENTS				

**FY 2024-2029 Rebuild Illinois
Highway Improvement Program
District 9
State Highways**

Route / Street	Location	Improvements	Est. Cost	County	MYP Years	
		TAMP Category			Past	Current
ILL 14	FOX RIVER SLOUGH 4.3 MI E OF CROSSVILLE ECL	BRIDGE DECK OVERLAY	\$500,000	WHITE	2	2025-2029
		PRESERVATION - BRIDGES				
ILL 15	WASHINGTON CO LINE TO 0.4 MI W OF MT VERNON WCL Miles = 9.19	SMART OVERLAY	\$3,500,000	JEFFERSON	5	2025-2029
		PRESERVATION - PAVEMENTS				
ILL 15	RYSE CREEK 3.6 MI E OF WASHINGTON CO LINE	BRIDGE REPLACEMENT	\$1,550,000	JEFFERSON	4	2025-2029
		RECONSTRUCTION - BRIDGES				
				Structure Information		
				<u>Str Number</u> <u>AADT</u> <u>Truck Pct</u> <u>NHS</u>		
				0410019 2,300 8 N		
ILL 15	3.6 MI E OF WASHINGTON CO LINE	CULVERT REPLACEMENT	\$250,000	JEFFERSON	8	2025-2029
		MISCELLANEOUS IMPROVEMENTS				
ILL 15	3.8 MI E OF WASHINGTON CO LINE	CULVERT REPLACEMENT	\$250,000	JEFFERSON	4	2025-2029
		MISCELLANEOUS IMPROVEMENTS				

**FY 2024-2029 Rebuild Illinois
Highway Improvement Program
District 9
State Highways**

Route / Street	Location	Improvements	Est. Cost	County	MYP Years	
		TAMP Category			Past	Current
ILL 15	0.5 MI W OF MT VERNON	BRIDGE REPLACEMENT	\$1,000,000	JEFFERSON	3	2025-2029
		RECONSTRUCTION - BRIDGES			Structure Information <u>Str Number</u> <u>AADT</u> <u>Truck Pct</u> <u>NHS</u> 0410024 5,500 6 N	
ILL 15	BEAR CREEK 1 MI W OF MARKHAM CITY	BRIDGE REPLACEMENT	\$1,200,000	JEFFERSON	4	2025-2029
		RECONSTRUCTION - BRIDGES			Structure Information <u>Str Number</u> <u>AADT</u> <u>Truck Pct</u> <u>NHS</u> 0410028 3,400 8 Y	
ILL 15	6.2 MI E OF MT VERNON	CULVERT REHABILITATION	\$250,000	JEFFERSON	4	2025-2029
		MISCELLANEOUS IMPROVEMENTS				
ILL 15	0.1 MI W OF WAYNE CO LINE	CULVERT REHABILITATION	\$250,000	JEFFERSON	3	2025-2029
		MISCELLANEOUS IMPROVEMENTS				
ILL 34	STREAMS 2.4 MI & 2.6 MI E OF BENTON	BRIDGE DECK OVERLAY	\$800,000	FRANKLIN	2	2024
		PRESERVATION - BRIDGES				

**FY 2024-2029 Rebuild Illinois
Highway Improvement Program
District 9
State Highways**

Route / Street	Location	Improvements	Est. Cost	County	MYP Years	
		TAMP Category			Past	Current
ILL 34	0.9 MI SE OF THOMPSONVILLE ECL	CULVERT REPLACEMENT	\$750,000	FRANKLIN	6	2025-2029
		RECONSTRUCTION - BRIDGES			Structure Information	
					<u>Str Number</u>	<u>AADT</u>
					0282008	1,950
					<u>Truck Pct</u>	<u>NHS</u>
					12	N
ILL 34	1.5 MI E OF FRANKLIN CO LINE	CULVERT REPLACEMENT	\$300,000	SALINE	4	2025-2029
		MISCELLANEOUS IMPROVEMENTS				
ILL 34	2.4 MI E OF FRANKLIN CO LINE	CULVERT REPLACEMENT	\$300,000	SALINE	4	2025-2029
		MISCELLANEOUS IMPROVEMENTS				
ILL 34	0.2 MI E OF HARCO RD 1.4 MI W OF GALATIA TO 0.2 MI E OF WEBBER CEMETERY RD 1.2 MI E OF GALATIA Miles = 3.61	STANDARD OVERLAY	\$1,500,000	SALINE	1	2025-2029
		REHABILITATION - PAVEMENTS				
					Roadway Information	
					<u>Miles</u>	<u>AADT</u>
					3.61	3,462
					<u>Truck Pct</u>	<u>NHS</u>
					9.8	N
ILL 34 ILL 145	CREEK 3.2 MI S OF US 45	CULVERT REPLACEMENT	\$250,000	SALINE	8	2025-2029
		MISCELLANEOUS IMPROVEMENTS				

**FY 2024-2029 Rebuild Illinois
Highway Improvement Program
District 9
State Highways**

Route / Street	Location	Improvements	Est. Cost	County	MYP Years									
		TAMP Category			Past	Current								
ILL 34	STREAM 0.2 MI N OF POPE CO LINE	BRIDGE REPLACEMENT	\$1,000,000	SALINE	11	2025-2029								
		RECONSTRUCTION - BRIDGES			Structure Information <table border="1"> <thead> <tr> <th>Str Number</th> <th>AADT</th> <th>Truck Pct</th> <th>NHS</th> </tr> </thead> <tbody> <tr> <td>0830023</td> <td>1,900</td> <td>12</td> <td>N</td> </tr> </tbody> </table>		Str Number	AADT	Truck Pct	NHS	0830023	1,900	12	N
Str Number	AADT	Truck Pct	NHS											
0830023	1,900	12	N											
ILL 34	0.1 MI SE OF POPE CO LINE	BRIDGE JOINT REPLACE/REPAIR	\$400,000	HARDIN	7	2024								
		PRESERVATION - BRIDGES												
ILL 34	0.7 MI S OF POPE CO LINE	CULVERT REPLACEMENT	\$250,000	HARDIN	6	2025-2029								
		MISCELLANEOUS IMPROVEMENTS												
ILL 34	1.5 MI N OF ILL 146	CULVERT REPLACEMENT	\$250,000	HARDIN	6	2025-2029								
		MISCELLANEOUS IMPROVEMENTS												
ILL 37	MARION CO LINE TO N&S RR 3.5 MI S OF DIX Miles = 5.88	STANDARD OVERLAY	\$2,400,000	JEFFERSON	1	2025-2029								
		REHABILITATION - PAVEMENTS												
Roadway Information														
<u>Miles</u>	<u>AADT</u>	<u>Truck Pct</u>	<u>NHS</u>											
5.88	3,308	6.4	N											

**FY 2024-2029 Rebuild Illinois
Highway Improvement Program
District 9
State Highways**

Route / Street	Location	Improvements	Est. Cost	County	MYP Years	
		TAMP Category			Past	Current
ILL 37	2.5 MI S OF DIX SCL	CULVERT REPLACEMENT	\$300,000	JEFFERSON	6	2025-2029
		MISCELLANEOUS IMPROVEMENTS				
ILL 37	N&S RR 3.5 MI S OF DIX TO E HUTCHINSON RD 0.4 MI N OF MT VERNON NCL Miles = 3.16	STANDARD OVERLAY	\$1,500,000	JEFFERSON	5	2025-2029
		REHABILITATION - PAVEMENTS				
Roadway Information						
<u>Miles</u>	<u>AADT</u>	<u>Truck Pct</u>	<u>NHS</u>			
3.16	4,125	5.5	N			
ILL 37	E HUTCHISON RD 0.4 MI N OF MT VERNON NCL TO 0.5 MI N OF I-64 Miles = 5.05	STANDARD OVERLAY	\$2,400,000	JEFFERSON	1	2025-2029
		REHABILITATION - PAVEMENTS				
Roadway Information						
<u>Miles</u>	<u>AADT</u>	<u>Truck Pct</u>	<u>NHS</u>			
2.40	5,803	7.3	N			
2.65	7,671	8.0	Y			
ILL 37	CAMPGROUND RD IN BONNIE TO FRANKLIN CO LINE Miles = 5.50	DESIGNED OVERLAY NEW SHOULDERS	\$12,000,000	JEFFERSON	6	2025-2029
		REHABILITATION - PAVEMENTS				
Roadway Information						
<u>Miles</u>	<u>AADT</u>	<u>Truck Pct</u>	<u>NHS</u>			
5.50	3,720	8.4	N			

**FY 2024-2029 Rebuild Illinois
Highway Improvement Program
District 9
State Highways**

Route / Street	Location	Improvements	Est. Cost	County	MYP Years	
		TAMP Category			Past	Current
ILL 37	CAMPGROUND RD IN BONNIE TO FRANKLIN CO LINE	LAND ACQUISITION	\$1,500,000	JEFFERSON	5	2025-2029
		REHABILITATION - PAVEMENTS				
ILL 37	CAMPGROUND RD IN BONNIE TO FRANKLIN CO LINE	UTILITY ADJUSTMENT	\$2,000,000	JEFFERSON	5	2025-2029
		REHABILITATION - PAVEMENTS				
ILL 37	SCL BONNIE	BRIDGE REPLACEMENT	\$600,000	JEFFERSON	3	2025-2029
		MISCELLANEOUS IMPROVEMENTS				
ILL 37	FRANKLIN CO LINE TO ILL 14 IN BENTON Miles = 8.25	DESIGNED OVERLAY NEW SHOULDERS	\$16,500,000	FRANKLIN	5	2025-2029
		REHABILITATION - PAVEMENTS				
Roadway Information						
<u>Miles</u>	<u>AADT</u>	<u>Truck Pct</u>	<u>NHS</u>			
8.25	5,279	5.7	N			

**FY 2024-2029 Rebuild Illinois
Highway Improvement Program
District 9
State Highways**

Route / Street	Location	Improvements	Est. Cost	County	MYP Years	
		TAMP Category			Past	Current
ILL 37	FRANKLIN CO LINE TO ILL 14 IN BENTON	UTILITY ADJUSTMENT	\$4,000,000	FRANKLIN	5	2025-2029
		REHABILITATION - PAVEMENTS				
ILL 37	N DOUGLAS ST IN WEST FRANKFORT TO WILLIAMSON CO LINE Miles = 3.18	STANDARD OVERLAY	\$1,500,000	FRANKLIN	1	2025-2029
		REHABILITATION - PAVEMENTS				
Roadway Information						
<u>Miles</u>	<u>AADT</u>	<u>Truck Pct</u>	<u>NHS</u>			
3.18	7,210	5.9	N			
ILL 37	SCL OF JOHNSTON CITY TO ILL 13 IN MARION Miles = 4.93	STANDARD OVERLAY	\$2,400,000	WILLIAMSON	5	2025-2029
		REHABILITATION - PAVEMENTS				
Roadway Information						
<u>Miles</u>	<u>AADT</u>	<u>Truck Pct</u>	<u>NHS</u>			
4.93	8,310	6.1	N			
ILL 37	AT BOULEVARD ST, MAIN ST & BOYTON ST IN MARION	TRAF SIGNAL MODERNIZATION	\$480,000	WILLIAMSON	1	2024
		MISCELLANEOUS IMPROVEMENTS				
ILL 37	AT BOYTON ST IN MARION	TRAF SIGNAL MODERNIZATION INTERSECTION RECONSTN INTERSECTION IMPROVEMENT	\$3,500,000	WILLIAMSON	5	2025-2029
		MISCELLANEOUS IMPROVEMENTS				

**FY 2024-2029 Rebuild Illinois
Highway Improvement Program
District 9
State Highways**

Route / Street	Location	Improvements	Est. Cost	County	MYP Years	
		TAMP Category			Past	Current
ILL 37	AT BOYTON ST IN MARION	LAND ACQUISITION	\$1,000,000	WILLIAMSON	5	2025-2029
		MISCELLANEOUS IMPROVEMENTS				
ILL 37	AT BOYTON ST IN MARION	UTILITY ADJUSTMENT	\$500,000	WILLIAMSON	5	2025-2029
		MISCELLANEOUS IMPROVEMENTS				
ILL 37	0.1 MI N OF WILDCAT DR TO ILL 148 Miles = 7.84	DESIGNED OVERLAY NEW SHOULDERS INTERSECTION RECONSTN	\$17,000,000	WILLIAMSON	5	2024
		REHABILITATION - PAVEMENTS				
Roadway Information						
<u>Miles</u>	<u>AADT</u>	<u>Truck Pct</u>	<u>NHS</u>			
7.84	4,311	12.6	N			
ILL 37	0.1 MI N OF WILDCAT DR TO ILL 148	UTILITY ADJUSTMENT	\$900,000	WILLIAMSON	5	2024
		REHABILITATION - PAVEMENTS				
ILL 37	WILLIAMSON CO LINE TO ILL 146 W OF VIENNA Miles = 12.18	STANDARD OVERLAY	\$4,800,000	JOHNSON	1	2025-2029
		REHABILITATION - PAVEMENTS				
Roadway Information						
<u>Miles</u>	<u>AADT</u>	<u>Truck Pct</u>	<u>NHS</u>			
12.18	2,636	13.9	N			

**FY 2024-2029 Rebuild Illinois
Highway Improvement Program
District 9
State Highways**

Route / Street	Location	Improvements	Est. Cost	County	MYP Years	
		TAMP Category			Past	Current
ILL 37	CACHE RIVER 0.6 MI N OF GOINES LN NW OF KARNAK	BRIDGE REPLACEMENT	\$2,000,000	JOHNSON PULASKI	2	2025-2029
		RECONSTRUCTION - BRIDGES				
ILL 37	0.8 MI N OF OLMSTEAD NCL	CULVERT REPLACEMENT	\$250,000	PULASKI	3	2025-2029
		MISCELLANEOUS IMPROVEMENTS				
ILL 37	0.8 MI N OF OLMSTEAD NCL	CULVERT REPLACEMENT	\$250,000	PULASKI	1	2025-2029
		MISCELLANEOUS IMPROVEMENTS				
ILL 37	INT OLD US 51 AT MOUNDS NATIONAL CEMETERY	INTERSECTION RECONSTN	\$2,500,000	PULASKI	5	2025-2029
		SAFETY				
ILL 127	OPOSSUM CREEK 0.3 MI N OF PINCKNEYVILLE NCL	BRIDGE REPLACEMENT	\$1,200,000	PERRY	6	2025-2029
		RECONSTRUCTION - BRIDGES				

**FY 2024-2029 Rebuild Illinois
Highway Improvement Program
District 9
State Highways**

Route / Street	Location	Improvements	Est. Cost	County	MYP Years	
		TAMP Category			Past	Current
ILL 127	ILL 149 IN MURPHYSBORO TO OLD BRICK RD Miles = 1.05	STANDARD OVERLAY	\$500,000	JACKSON	1	2025-2029
		REHABILITATION - PAVEMENTS				
Roadway Information						
<u>Miles</u>	<u>AADT</u>	<u>Truck Pct</u>	<u>NHS</u>			
1.05	4,700	2.7	N			
ILL 127	OLD ILL 13 IN MURPHYSBORO TO UNION CO LINE Miles = 10.82	SMART OVERLAY	\$3,500,000	JACKSON	3	2025-2029
		PRESERVATION - PAVEMENTS				
ILL 127	OLD ILL 13 IN MURPHYSBORO	INTERSECTION RECONSTN	\$2,800,000	JACKSON	5	2025-2029
		SAFETY				
ILL 127	OLD ILL 13 IN MURPHYSBORO	LAND ACQUISITION	\$250,000	JACKSON	5	2025-2029
		SAFETY				
ILL 127	AT CHESTNUT ST IN ALTO PASS	EROSION CONTROL	\$300,000	UNION	1	2024
		MISCELLANEOUS IMPROVEMENTS				

**FY 2024-2029 Rebuild Illinois
Highway Improvement Program
District 9
State Highways**

Route / Street	Location	Improvements	Est. Cost	County	MYP Years	
		TAMP Category			Past	Current
ILL 127	STREAM 1.2 MI N OF ILL 146 <i>BRIDGE BUNDLING PROJECT</i>	CULVERT REPLACEMENT	\$740,000	UNION	14	2025-2029
		RECONSTRUCTION - BRIDGES		Structure Information		
				<u>Str Number</u> <u>AADT</u> <u>Truck Pct</u> <u>NHS</u>		
				0912005 1,400 4 N		
ILL 127	HARTLINE CREEK 2.3 MI S OF UNION CO LINE	BRIDGE REPLACEMENT	\$1,000,000	ALEXANDER	2	2025-2029
		RECONSTRUCTION - BRIDGES		Structure Information		
				<u>Str Number</u> <u>AADT</u> <u>Truck Pct</u> <u>NHS</u>		
				0020027 900 5 N		
ILL 141	GALLATIN CO LINE AT NEW HAVEN TO WABASH RIVER Miles = 5.62	STANDARD OVERLAY	\$2,100,000	WHITE	4	2025-2029
		REHABILITATION - PAVEMENTS				
				Roadway Information		
				<u>Miles</u> <u>AADT</u> <u>Truck Pct</u> <u>NHS</u>		
				5.62 4,109 15.0 N		
ILL 142	STREAM 1.8 MI S OF MT VERNON SCL	BRIDGE REPLACEMENT	\$750,000	JEFFERSON	5	2025-2029
		RECONSTRUCTION - BRIDGES		Structure Information		
				<u>Str Number</u> <u>AADT</u> <u>Truck Pct</u> <u>NHS</u>		
				0410043 3,600 3 N		
ILL 142	DODDS CREEK 0.2 MI NW OF LOG CABIN LN W OF OPDYKE	BRIDGE REPLACEMENT	\$900,000	JEFFERSON	4	2025-2029
		RECONSTRUCTION - BRIDGES		Structure Information		
				<u>Str Number</u> <u>AADT</u> <u>Truck Pct</u> <u>NHS</u>		
				0410044 3,600 3 N		

**FY 2024-2029 Rebuild Illinois
Highway Improvement Program
District 9
State Highways**

Route / Street	Location	Improvements	Est. Cost	County	MYP Years	
		TAMP Category			Past	Current
ILL 142	TRIB ROCKY BRANCH 1.4 MI SW OF BELLE RIVE ECL	BRIDGE DECK OVERLAY	\$400,000	JEFFERSON	2	2024
		PRESERVATION - BRIDGES				
ILL 142	JEFFERSON CO LINE TO 0.1 MI N OF GOLF COURSE RD IN MCLEANSBORO Miles = 11.99	STANDARD OVERLAY	\$4,800,000	HAMILTON	1	2025-2029
		REHABILITATION - PAVEMENTS				
Roadway Information						
<u>Miles</u>	<u>AADT</u>	<u>Truck Pct</u>	<u>NHS</u>			
11.99	2,707	8.2	N			
ILL 142	0.2 MI NW OF MCLEANSBORO WCL	CULVERT REPLACEMENT	\$740,000	HAMILTON	3	2025-2029
	<i>BRIDGE BUNDLING PROJECT</i>					
		MISCELLANEOUS IMPROVEMENTS				
ILL 142	HAMILTON CO LINE TO US 45 IN ELDORADO Miles = 7.19	STANDARD OVERLAY	\$3,000,000	SALINE	5	2025-2029
		REHABILITATION - PAVEMENTS				
Roadway Information						
<u>Miles</u>	<u>AADT</u>	<u>Truck Pct</u>	<u>NHS</u>			
7.19	2,121	12.3	N			
ILL 142	US 45 IN ELDORADO TO 4.2 MI SE Miles = 4.20	STANDARD OVERLAY	\$1,600,000	SALINE	5	2025-2029
		REHABILITATION - PAVEMENTS				
Roadway Information						
<u>Miles</u>	<u>AADT</u>	<u>Truck Pct</u>	<u>NHS</u>			
4.20	2,289	10.9	N			

**FY 2024-2029 Rebuild Illinois
Highway Improvement Program
District 9
State Highways**

Route / Street	Location	Improvements TAMP Category	Est. Cost	County	MYP Years	
					Past	Current
ILL 142	0.8 MI E OF US 45 E OF ELDORADO	CULVERT REPLACEMENT	\$250,000	SALINE	3	2025-2029
		MISCELLANEOUS IMPROVEMENTS				
ILL 142	1.4 MI SE OF ELDORADO ECL	CULVERT REPLACEMENT	\$250,000	SALINE	6	2025-2029
		MISCELLANEOUS IMPROVEMENTS				
ILL 145	ILL 34 TO POPE CO LINE Miles = 3.39	STANDARD OVERLAY	\$2,000,000	SALINE	8	2025-2029
		REHABILITATION - PAVEMENTS				
Roadway Information						
<u>Miles</u>	<u>AADT</u>	<u>Truck Pct</u>	<u>NHS</u>			
3.39	1,997	10.3	N			
ILL 145	HAYES CREEK 1.9 MI E OF ILL 147 E OF GLENDALE	BRIDGE REPLACEMENT	\$1,500,000	POPE	2	2025-2029
		RECONSTRUCTION - BRIDGES				
		Structure Information				
		<u>Str Number</u>	<u>AADT</u>	<u>Truck Pct</u>	<u>NHS</u>	
		0760011	1,450	7	N	
ILL 145	BRANCH SUGAR CREEK 2.6 MI N OF ILL 146	BRIDGE REPLACEMENT	\$800,000	POPE	2	2025-2029
		RECONSTRUCTION - BRIDGES				
		Structure Information				
		<u>Str Number</u>	<u>AADT</u>	<u>Truck Pct</u>	<u>NHS</u>	
		0760014	1,150	16	N	

**FY 2024-2029 Rebuild Illinois
Highway Improvement Program
District 9
State Highways**

Route / Street	Location	Improvements TAMP Category	Est. Cost	County	MYP Years		
					Past	Current	
ILL 146	MISSISSIPPI RIVER AT CAPE GIRARDEAU <i>MISSOURI LEAD AGENCY; ILLINOIS' SHARE OF THE COST.</i>	BRIDGE CLEANING PRESERVATION - BRIDGES	\$70,000	ALEXANDER	3	2025-2029	
ILL 146	MISSISSIPPI RIVER AT CAPE GIRARDEAU <i>MISSOURI LEAD AGENCY; ILLINOIS' SHARE OF THE COST.</i>	BRIDGE JOINT REPLACE/REPAIR BRIDGE DECK SEALING BRIDGE REPAIR PRESERVATION - BRIDGES	\$6,500,000	ALEXANDER	4	2025-2029	
ILL 146	ILL 3 IN WARE TO ILL 127 0.3 MI W OF JONESBORO Miles = 5.38	STANDARD OVERLAY REHABILITATION - PAVEMENTS	\$1,800,000	UNION	1	2025-2029	
Roadway Information							
<u>Miles</u>	<u>AADT</u>	<u>Truck Pct</u>	<u>NHS</u>				
5.38	4,768	11.1	Y				
ILL 146	CLEAR CREEK 2 MI E OF ILL 3	BRIDGE REPLACEMENT RECONSTRUCTION - BRIDGES	\$6,000,000	UNION	2	2025-2029	
				Structure Information			
				<u>Str Number</u>	<u>AADT</u>	<u>Truck Pct</u>	<u>NHS</u>
				0910060	4,700	11	Y
ILL 146 ILL 127	0.6 MI W OF JONESBORO WCL <i>BRIDGE BUNDLING PROJECT</i>	CULVERT REPLACEMENT RECONSTRUCTION - BRIDGES	\$740,000	UNION	4	2025-2029	
				Structure Information			
				<u>Str Number</u>	<u>AADT</u>	<u>Truck Pct</u>	<u>NHS</u>
				0912012	5,550	14	Y

**FY 2024-2029 Rebuild Illinois
Highway Improvement Program
District 9
State Highways**

Route / Street	Location	Improvements	Est. Cost	County	MYP Years	
		TAMP Category			Past	Current
ILL 146 ILL 127	ILL 127 W OF JONESBORO TO ILL 127 IN JONESBORO Miles = 2.49	DESIGNED OVERLAY	\$1,200,000	UNION	5	2024
		REHABILITATION - PAVEMENTS				
Roadway Information						
<u>Miles</u>	<u>AADT</u>	<u>Truck Pct</u>	<u>NHS</u>			
2.49	5,532	12.4	Y			
ILL 146	ILL 127 IN JONESBORO TO OLD US 51 IN ANNA Miles = 1.40	RECONSTRUCTION	\$10,000,000	UNION	5	2025-2029
		RECONSTRUCTION - PAVEMENTS				
Roadway Information						
<u>Miles</u>	<u>AADT</u>	<u>Truck Pct</u>	<u>NHS</u>			
1.40	9,764	8.3	Y			
ILL 146	ILL 127 IN JONESBORO TO OLD US 51 IN ANNA	LAND ACQUISITION	\$500,000	UNION	5	2025-2029
		RECONSTRUCTION - PAVEMENTS				
ILL 146	OLD US 51 IN ANNA TO 0.1 MI E OF US 51 Miles = 1.22	STANDARD OVERLAY	\$1,000,000	UNION	1	2025-2029
		REHABILITATION - PAVEMENTS				
Roadway Information						
<u>Miles</u>	<u>AADT</u>	<u>Truck Pct</u>	<u>NHS</u>			
1.22	13,618	6.8	Y			
ILL 146	0.9 MI E OF I-57 TO JOHNSON CO LINE Miles = 4.65	STANDARD OVERLAY	\$2,200,000	UNION	5	2025-2029
		REHABILITATION - PAVEMENTS				
Roadway Information						
<u>Miles</u>	<u>AADT</u>	<u>Truck Pct</u>	<u>NHS</u>			
4.65	2,555	15.3	N			

**FY 2024-2029 Rebuild Illinois
Highway Improvement Program
District 9
State Highways**

Route / Street	Location	Improvements	Est. Cost	County	MYP Years	
		TAMP Category			Past	Current
ILL 146	TRIB BUCK RUN 1.9 MI E OF UNION CO LINE	CULVERT REPLACEMENT	\$1,000,000	JOHNSON	1	2025-2029
		RECONSTRUCTION - BRIDGES			Structure Information <u>Str Number</u> <u>AADT</u> <u>Truck Pct</u> <u>NHS</u> 0442008 2,600 12 N	
ILL 146	0.1 MI E OF ILL 37 TO 0.1 MI W OF 11TH ST IN VIENNA Miles = 3.76	STANDARD OVERLAY	\$1,500,000	JOHNSON	1	2025-2029
		REHABILITATION - PAVEMENTS			Roadway Information <u>Miles</u> <u>AADT</u> <u>Truck Pct</u> <u>NHS</u> 3.76 3,834 11.2 N	
ILL 146	0.1 MI W OF 11TH ST TO W OF INDUSTRIAL DR IN VIENNA Miles = 1.14	STANDARD OVERLAY	\$600,000	JOHNSON	1	2024
		REHABILITATION - PAVEMENTS			Roadway Information <u>Miles</u> <u>AADT</u> <u>Truck Pct</u> <u>NHS</u> 1.14 6,239 8.4 N	
ILL 146	OLD METROPOLIS RD IN VIENNA TO POPE CO LINE Miles = 9.67	STANDARD OVERLAY	\$3,400,000	JOHNSON	5	2025-2029
		REHABILITATION - PAVEMENTS			Roadway Information <u>Miles</u> <u>AADT</u> <u>Truck Pct</u> <u>NHS</u> 9.67 2,203 5.9 N	
ILL 146	0.9 MI E OF I-24	CULVERT REPLACEMENT	\$350,000	JOHNSON	7	2024
		MISCELLANEOUS IMPROVEMENTS				

**FY 2024-2029 Rebuild Illinois
Highway Improvement Program
District 9
State Highways**

Route / Street	Location	Improvements	Est. Cost	County	MYP Years	
		TAMP Category			Past	Current
ILL 146	JOHNSON CO LINE TO ADAMS ST IN GOLCONDA Miles = 12.76	STANDARD OVERLAY	\$5,000,000	POPE	1	2025-2029
Roadway Information		REHABILITATION - PAVEMENTS				
<u>Miles</u>	<u>AADT</u>	<u>Truck Pct</u>	<u>NHS</u>			
12.76	1,622	7.5	N			
ILL 146	MAIN ST IN GOLCONDA TO HARDIN CO LINE Miles = 9.03	STANDARD OVERLAY	\$3,800,000	POPE	1	2025-2029
Roadway Information		REHABILITATION - PAVEMENTS				
<u>Miles</u>	<u>AADT</u>	<u>Truck Pct</u>	<u>NHS</u>			
9.03	1,442	12.1	N			
ILL 146	LUSK CREEK 0.1 MI N OF GOLCONDA NCL	BRIDGE REPLACEMENT	\$5,000,000	POPE	6	2025-2029
		RECONSTRUCTION - BRIDGES				
				Structure Information		
				<u>Str Number</u>	<u>AADT</u>	<u>Truck Pct</u>
				0760005	2,550	8
				<u>NHS</u>		
				N		
ILL 146	POPE CO LINE TO ILL 1 Miles = 15.45	STANDARD OVERLAY	\$6,000,000	HARDIN	1	2025-2029
Roadway Information		REHABILITATION - PAVEMENTS				
<u>Miles</u>	<u>AADT</u>	<u>Truck Pct</u>	<u>NHS</u>			
15.45	1,661	19.8	N			
ILL 146	HOSICK CREEK 0.8 MI E OF ELIZABETHTOWN NCL	BRIDGE REPLACEMENT	\$2,000,000	HARDIN	2	2025-2029
		RECONSTRUCTION - BRIDGES				
				Structure Information		
				<u>Str Number</u>	<u>AADT</u>	<u>Truck Pct</u>
				0350011	1,500	32
				<u>NHS</u>		
				N		

**FY 2024-2029 Rebuild Illinois
Highway Improvement Program
District 9
State Highways**

Route / Street	Location	Improvements	Est. Cost	County	MYP Years	
		TAMP Category			Past	Current
ILL 147	OVER IC RR 0.7 MI E OF JOHNSON CO LINE	BRIDGE REPLACEMENT	\$3,600,000	POPE	2	2025-2029
		RECONSTRUCTION - BRIDGES				
					Structure Information	
					<u>Str Number</u>	<u>AADT</u>
					0760021	425
					<u>Truck Pct</u>	<u>NHS</u>
					6	N
ILL 147	OVER IC RR 0.7 MI E OF JOHNSON CO LINE	RR FLAGGER	\$600,000	POPE	2	2025-2029
		RECONSTRUCTION - BRIDGES				
ILL 148	0.4 MI W OF ILL 37 TO FRANKLIN CO LINE Miles = 17.36	STANDARD OVERLAY	\$6,000,000	JEFFERSON	5	2025-2029
		REHABILITATION - PAVEMENTS				
					Roadway Information	
					<u>Miles</u>	<u>AADT</u>
					17.36	3,266
					<u>Truck Pct</u>	<u>NHS</u>
					7.0	N
ILL 148 ILL 154	JEFFERSON CO LINE TO 1.9 MI S OF ILL 154 Miles = 3.97	STANDARD OVERLAY	\$1,500,000	FRANKLIN	1	2025-2029
		REHABILITATION - PAVEMENTS				
					Roadway Information	
					<u>Miles</u>	<u>AADT</u>
					3.97	3,891
					<u>Truck Pct</u>	<u>NHS</u>
					6.7	N
ILL 148	N OF 11TH ST IN CHRISTOPHER	CULVERT REPLACEMENT	\$300,000	FRANKLIN	4	2025-2029
		MISCELLANEOUS IMPROVEMENTS				

**FY 2024-2029 Rebuild Illinois
Highway Improvement Program
District 9
State Highways**

Route / Street	Location	Improvements	Est. Cost	County	MYP Years	
		TAMP Category			Past	Current
ILL 148	0.8 MI S OF FRANKLIN CO LINE TO 17TH ST IN HERRIN Miles = 1.93	STANDARD OVERLAY	\$800,000	WILLIAMSON	1	2025-2029
Roadway Information		REHABILITATION - PAVEMENTS				
<u>Miles</u>	<u>AADT</u>	<u>Truck Pct</u>	<u>NHS</u>			
1.93	4,400	5.5	Y			
ILL 148	HERRIN ST TO HEMLOCK ST IN HERRIN Miles = 1.28	STANDARD OVERLAY	\$1,200,000	WILLIAMSON	7	2025-2029
Roadway Information		REHABILITATION - PAVEMENTS				
<u>Miles</u>	<u>AADT</u>	<u>Truck Pct</u>	<u>NHS</u>			
1.28	14,583	4.0	Y			
ILL 148	AT WOLF CREEK 1 MI N OF I-57	BRIDGE DECK OVERLAY	\$400,000	WILLIAMSON	2	2024
		PRESERVATION - BRIDGES				
ILL 149	2.7 MI E OF ILL 3	CULVERT REPAIR	\$300,000	JACKSON	4	2025-2029
		MAINTENANCE - BRIDGES				
ILL 149	2.8 MI E OF ILL 3	CULVERT REPAIR	\$300,000	JACKSON	7	2025-2029
		MAINTENANCE - BRIDGES				

**FY 2024-2029 Rebuild Illinois
Highway Improvement Program
District 9
State Highways**

Route / Street	Location	Improvements	Est. Cost	County	MYP Years	
		TAMP Category			Past	Current
ILL 149	JACKSON CO LINE TO FRANKLIN CO LINE Miles = 2.96	STANDARD OVERLAY	\$1,400,000	WILLIAMSON	5	2024
		REHABILITATION - PAVEMENTS				
Roadway Information						
<u>Miles</u>	<u>AADT</u>	<u>Truck Pct</u>	<u>NHS</u>			
2.96	3,762	4.6	N			
ILL 149	WILLIAMSON CO LINE TO 1.5 MI E OF ILL 184 E OF ROYALTON Miles = 4.64	STANDARD OVERLAY	\$2,200,000	FRANKLIN	5	2024
		REHABILITATION - PAVEMENTS				
Roadway Information						
<u>Miles</u>	<u>AADT</u>	<u>Truck Pct</u>	<u>NHS</u>			
3.19	3,090	5.6	N			
1.45	2,247	4.6	N			
ILL 149	1.6 MI W OF ILL 148 IN ZEIGLER TO 0.8 MI W OF WEST FRANKFORT WCL Miles = 6.65	STANDARD OVERLAY	\$2,600,000	FRANKLIN	1	2025-2029
		REHABILITATION - PAVEMENTS				
Roadway Information						
<u>Miles</u>	<u>AADT</u>	<u>Truck Pct</u>	<u>NHS</u>			
1.57	2,850	6.0	N			
5.08	3,044	5.8	Y			
ILL 149	2 MI W OF I-57 W OF WEST FRANKFORT	CULVERT REPLACEMENT	\$350,000	FRANKLIN	8	2024
		MISCELLANEOUS IMPROVEMENTS				

**FY 2024-2029 Rebuild Illinois
Highway Improvement Program
District 9
State Highways**

Route / Street	Location	Improvements	Est. Cost	County	MYP Years	
		TAMP Category			Past	Current
ILL 149	0.2 MI W OF ORIENT RD W OF WEST FRANKFORT TO I-57 Miles = 1.43	DESIGNED OVERLAY	\$1,400,000	FRANKLIN	6	2024
		REHABILITATION - PAVEMENTS				
Roadway Information						
<u>Miles</u>	<u>AADT</u>	<u>Truck Pct</u>	<u>NHS</u>			
1.43	5,984	7.0	Y			
ILL 149	AT ILL 149 INTCHG (W SIDE RAMP INT)	INTERSECTION RECONSTN	\$2,400,000	FRANKLIN	1	2024
		SAFETY				
ILL 149	AT ILL 149 INTCHG (E SIDE RAMP INT)	INTERSECTION RECONSTN	\$2,400,000	FRANKLIN	1	2024
		SAFETY				
ILL 149	E MAIN ST IN WEST FRANKFORT TO ILL 34 IN THOMPSONVILLE Miles = 7.70	STANDARD OVERLAY	\$3,000,000	FRANKLIN	1	2025-2029
		REHABILITATION - PAVEMENTS				
Roadway Information						
<u>Miles</u>	<u>AADT</u>	<u>Truck Pct</u>	<u>NHS</u>			
7.70	2,265	9.9	N			
ILL 150	ILL 4 TO 0.2 MI N OF REESES HILL RD N OF CUTLER Miles = 3.03	STANDARD OVERLAY	\$1,200,000	PERRY	2	2025-2029
		REHABILITATION - PAVEMENTS				
Roadway Information						
<u>Miles</u>	<u>AADT</u>	<u>Truck Pct</u>	<u>NHS</u>			
3.03	1,089	18.2	N			

**FY 2024-2029 Rebuild Illinois
Highway Improvement Program
District 9
State Highways**

Route / Street	Location	Improvements TAMP Category	Est. Cost	County	MYP Years		
					Past	Current	
ILL 150	0.2 MI N OF REESES HILL RD N OF CUTLER TO ILL 154 Miles = 2.85	STANDARD OVERLAY	\$1,400,000	PERRY	5	2025-2029	
Roadway Information		REHABILITATION - PAVEMENTS					
<u>Miles</u>	<u>AADT</u>	<u>Truck Pct</u>	<u>NHS</u>				
2.85	900	26.7	N				
ILL 150	0.4 MI W OF CUTLER WCL <i>BRIDGE BUNDLING PROJECT</i>	CULVERT REPLACEMENT	\$740,000	PERRY	2	2025-2029	
		MISCELLANEOUS IMPROVEMENTS					
ILL 150	0.3 MI W OF CUTLER-TRICO RD IN CUTLER <i>BRIDGE BUNDLING PROJECT</i>	CULVERT REPLACEMENT	\$740,000	PERRY	3	2025-2029	
		MISCELLANEOUS IMPROVEMENTS					
ILL 151	ILL 4 IN AVA TO ILL 3 Miles = 7.84	STANDARD OVERLAY	\$3,200,000	JACKSON	1	2025-2029	
Roadway Information		REHABILITATION - PAVEMENTS					
<u>Miles</u>	<u>AADT</u>	<u>Truck Pct</u>	<u>NHS</u>				
7.84	781	20.1	N				
ILL 151	2 MI S OF AVA SCL	CULVERT REPLACEMENT	\$800,000	JACKSON	4	2025-2029	
		RECONSTRUCTION - BRIDGES					
				Structure Information			
				<u>Str Number</u>	<u>AADT</u>	<u>Truck Pct</u>	<u>NHS</u>
				0392005	850	22	N

**FY 2024-2029 Rebuild Illinois
Highway Improvement Program
District 9
State Highways**

Route / Street	Location	Improvements TAMP Category	Est. Cost	County	MYP Years	
					Past	Current
ILL 151	3.8 MI N OF ILL 3	CULVERT REPLACEMENT	\$250,000	JACKSON	3	2025-2029
		MISCELLANEOUS IMPROVEMENTS				
ILL 152	ILL 127 TO US 51 Miles = 6.76	STANDARD OVERLAY NEW SHOULDERS	\$12,000,000	PERRY	5	2025-2029
		REHABILITATION - PAVEMENTS				
Roadway Information						
<u>Miles</u>	<u>AADT</u>	<u>Truck Pct</u>	<u>NHS</u>			
6.76	2,294	8.0	N			
ILL 152	ILL 127 TO US 51	LAND ACQUISITION	\$1,500,000	PERRY	5	2025-2029
		REHABILITATION - PAVEMENTS				
ILL 152	0.4 MI W OF SOURGUM RD W OF DUQUOIN	CULVERT REPLACEMENT	\$740,000	PERRY	2	2025-2029
<i>BRIDGE BUNDLING PROJECT</i>						
		MISCELLANEOUS IMPROVEMENTS				
ILL 154	RANDOLPH CO LINE TO GRANT ST IN PINCKNEYVILLE Miles = 11.36	STANDARD OVERLAY	\$4,500,000	PERRY	1	2025-2029
		REHABILITATION - PAVEMENTS				
Roadway Information						
<u>Miles</u>	<u>AADT</u>	<u>Truck Pct</u>	<u>NHS</u>			
11.36	2,506	16.3	N			

**FY 2024-2029 Rebuild Illinois
Highway Improvement Program
District 9
State Highways**

Route / Street	Location	Improvements TAMP Category	Est. Cost	County	MYP Years		
					Past	Current	
ILL 154	3.5 MI E OF RANDOLPH CO LINE	CULVERT REPLACEMENT	\$350,000	PERRY	3	2024	
		MISCELLANEOUS IMPROVEMENTS					
ILL 154 ILL 13	GRANT ST TO S WALNUT ST IN PINCKNEYVILLE Miles = 0.36	RECONSTRUCTION	\$2,000,000	PERRY	5	2025-2029	
		RECONSTRUCTION - PAVEMENTS					
Roadway Information							
<u>Miles</u>	<u>AADT</u>	<u>Truck Pct</u>	<u>NHS</u>				
0.36	7,650	6.9	N				
ILL 154 ILL 13	GRANT ST TO S WALNUT ST IN PINCKNEYVILLE	LAND ACQUISITION	\$250,000	PERRY	5	2025-2029	
		RECONSTRUCTION - PAVEMENTS					
ILL 154	BEAUCOUP CREEK E OF PINCKNEYVILLE	BRIDGE REPLACEMENT	\$6,200,000	PERRY	4	2025-2029	
		RECONSTRUCTION - BRIDGES					
				Structure Information			
				<u>Str Number</u>	<u>AADT</u>	<u>Truck Pct</u>	<u>NHS</u>
				0730015	6,400	10	Y
ILL 154	US 51 N OF DUQUOIN TO ILL 148 S OF SESSER Miles = 10.25	DESIGNED OVERLAY	\$3,600,000	PERRY FRANKLIN	2	2025-2029	
		REHABILITATION - PAVEMENTS					
Roadway Information							
<u>Miles</u>	<u>AADT</u>	<u>Truck Pct</u>	<u>NHS</u>				
3.73	2,508	21.2	N				
6.52	2,755	13.5	N				

**FY 2024-2029 Rebuild Illinois
Highway Improvement Program
District 9
State Highways**

Route / Street	Location	Improvements	Est. Cost	County	MYP Years	
		TAMP Category			Past	Current
ILL 154	ILL 148 TO BNSF RR IN SESSER Miles = 0.36	DESIGNED OVERLAY	\$400,000	FRANKLIN	2	2025-2029
		REHABILITATION - PAVEMENTS				
Roadway Information						
<u>Miles</u>	<u>AADT</u>	<u>Truck Pct</u>	<u>NHS</u>			
0.36	4,100	9.6	N			
ILL 154	REND LAKE 3.3 MI E OF SESSER ECL	BRIDGE REPLACEMENT	\$4,000,000	FRANKLIN	2	2025-2029
		RECONSTRUCTION - BRIDGES				
		Structure Information				
		<u>Str Number</u>	<u>AADT</u>	<u>Truck Pct</u>	<u>NHS</u>	
		0280050	3,100	18	N	
ILL 154	REND LAKE 4.4 MI E OF SESSER ECL	BRIDGE REPLACEMENT	\$6,000,000	FRANKLIN	2	2025-2029
		RECONSTRUCTION - BRIDGES				
		Structure Information				
		<u>Str Number</u>	<u>AADT</u>	<u>Truck Pct</u>	<u>NHS</u>	
		0280051	3,100	18	N	
ILL 154	LARRY FOSTER PKWY TO FITZGERRELL PARK DR AT REND LAKE	BRIDGE REPLACEMENT BIKEWAY	\$17,000,000	FRANKLIN	5	2025-2029
		RECONSTRUCTION - BRIDGES				
		Structure Information				
		<u>Str Number</u>	<u>AADT</u>	<u>Truck Pct</u>	<u>NHS</u>	
		0280052	3,100	18	N	
ILL 154	LARRY FOSTER PKWY TO FITZGERRELL PARK DR AT REND LAKE	UTILITY ADJUSTMENT	\$250,000	FRANKLIN	5	2025-2029
		RECONSTRUCTION - BRIDGES				

**FY 2024-2029 Rebuild Illinois
Highway Improvement Program
District 9
State Highways**

Route / Street	Location	Improvements	Est. Cost	County	MYP Years	
		TAMP Category			Past	Current
ILL 154	FITZGERRELL PARK DR AT REND LAKE TO ILL 37 Miles = 2.32	DESIGNED OVERLAY	\$1,000,000	FRANKLIN	2	2025-2029
		REHABILITATION - PAVEMENTS				
Roadway Information						
<u>Miles</u>	<u>AADT</u>	<u>Truck Pct</u>	<u>NHS</u>			
2.32	3,173	16.4	N			
ILL 166	KIMMEL ORCHARD RD W OF CREAL SPRINGS TO JOHNSON CO LINE Miles = 4.73	STANDARD OVERLAY	\$1,800,000	WILLIAMSON	1	2025-2029
		REHABILITATION - PAVEMENTS				
Roadway Information						
<u>Miles</u>	<u>AADT</u>	<u>Truck Pct</u>	<u>NHS</u>			
4.73	1,218	10.8	N			
ILL 166	SUGAR CREEK AT ECL OF CREAL SPRINGS	BRIDGE REPLACEMENT	\$1,200,000	WILLIAMSON	13	2025-2029
		RECONSTRUCTION - BRIDGES				
				Structure Information		
			<u>Str Number</u>	<u>AADT</u>	<u>Truck Pct</u>	<u>NHS</u>
			1000031	1,150	11	N
ILL 166	0.9 MI N OF US 45 AT NCL OF NEW BURNSIDE	CULVERT REPLACEMENT	\$250,000	JOHNSON	3	2025-2029
		MISCELLANEOUS IMPROVEMENTS				
ILL 169	STREAM 0.4 MI W OF KARNAK WCL	BRIDGE REPLACEMENT	\$1,000,000	PULASKI	5	2025-2029
		RECONSTRUCTION - BRIDGES				
				Structure Information		
			<u>Str Number</u>	<u>AADT</u>	<u>Truck Pct</u>	<u>NHS</u>
			0770023	2,000	10	N

**FY 2024-2029 Rebuild Illinois
Highway Improvement Program
District 9
State Highways**

Route / Street	Location	Improvements	Est. Cost	County	MYP Years	
		TAMP Category			Past	Current
ILL 184	ILL 14 IN MULKEYTOWN TO ILL 149 N OF ROYALTON Miles = 5.80	STANDARD OVERLAY	\$2,800,000	FRANKLIN	1	2025-2029
		REHABILITATION - PAVEMENTS				
Roadway Information						
<u>Miles</u>	<u>AADT</u>	<u>Truck Pct</u>	<u>NHS</u>			
5.80	1,695	9.1	N			
ILL 242	0.4 MI S OF 2000 N ST S OF BELLE PRAIRIE	CULVERT REPLACEMENT	\$400,000	HAMILTON	3	2024
		MISCELLANEOUS IMPROVEMENTS				
ILL 242 FIELD ENT	FIELD ENT 5.7 MI S OF WAYNE CO LINE	JURISDICTIONAL TRANSFER	\$600,000	HAMILTON	4	2025-2029
		MISCELLANEOUS IMPROVEMENTS				
ILL 242 FIELD ENT	FIELD ENT 6.1 MI S OF WAYNE CO LINE	JURISDICTIONAL TRANSFER	\$600,000	HAMILTON	4	2025-2029
		MISCELLANEOUS IMPROVEMENTS				

**FY 2024-2029 Rebuild Illinois
Highway Improvement Program
District 9
State Highways**

Route / Street	Location	Improvements	Est. Cost	County	MYP Years	
		TAMP Category			Past	Current
CAMBRIA RD HERRIN RD CH 9 CH 10 MAYOR CALIPER DR DIVISION ST CH 11	CAMBRIA RD: ILL 149 TO HERRIN RD; HERRIN RD: CAMBRIA RD TO MAYOR CALIPER DR; MAYOR CALIPER DR / DIVISION ST: HERRIN DR TO S OF COLP Miles = 5.07	STANDARD OVERLAY	\$2,400,000	WILLIAMSON	5	2024

Roadway Information

Miles	AADT	Truck Pct	NHS
2.51	4,533	6.4	N
1.54	5,533	2.7	N
1.02	2,800	5.0	N

REHABILITATION - PAVEMENTS

CAMBRIA RD	ILL 149 IN HURST TO HERRIN RD ROUNDABOUT	SHOULDER RECONSTRUCTION MILLED RUMBLE STRIP	\$350,000	WILLIAMSON	1	2024
------------	--	--	-----------	------------	---	------

SAFETY

GAME FARM RD	ILL 37 TO STATE GAME FARM ENT Miles = 0.85	STANDARD OVERLAY	\$400,000	JEFFERSON	4	2025-2029
--------------	---	------------------	-----------	-----------	---	-----------

Roadway Information

Miles	AADT	Truck Pct	NHS
0.85	200	0.0	N

REHABILITATION - PAVEMENTS

MAKANDA RD	GIANT CITY PARK ENT TO US 51 IN MAKANDA Miles = 2.34	DESIGNED OVERLAY	\$1,000,000	JACKSON	2	2025-2029
------------	---	------------------	-------------	---------	---	-----------

Roadway Information

Miles	AADT	Truck Pct	NHS
1.80	509	6.1	N
0.54	275	0.0	N

REHABILITATION - PAVEMENTS

**FY 2024-2029 Rebuild Illinois
Highway Improvement Program
District 9
State Highways**

Route / Street	Location	Improvements	Est. Cost	County	MYP Years	
		TAMP Category			Past	Current
MOELLERS RD	0.3 MI E OF CRAB ORCHARD CREEK AT ILL 13 TO PITTSBURG RD E OF MARION Miles = 1.56	STANDARD OVERLAY	\$600,000	WILLIAMSON	1	2025-2029
		REHABILITATION - PAVEMENTS				
Roadway Information						
<u>Miles</u>	<u>AADT</u>	<u>Truck Pct</u>	<u>NHS</u>			
1.56	288	0.0	N			
<hr/>						
N 6TH ST	ILL 149 TO S OF DEWITTE ST IN MURPHYSBORO Miles = 0.75	STANDARD OVERLAY	\$400,000	JACKSON	5	2024
		REHABILITATION - PAVEMENTS				
Roadway Information						
<u>Miles</u>	<u>AADT</u>	<u>Truck Pct</u>	<u>NHS</u>			
0.75	1,627	5.2	N			
<hr/>						
NORRIS CITY RD	US 45 TO ILL 1 IN NORRIS CITY Miles = 0.75	STANDARD OVERLAY	\$400,000	WHITE	1	2025-2029
		REHABILITATION - PAVEMENTS				
Roadway Information						
<u>Miles</u>	<u>AADT</u>	<u>Truck Pct</u>	<u>NHS</u>			
0.75	1,450	7.4	N			
<hr/>						
OLD ILL 13	1 MI E OF ILL 127	CULVERT REPLACEMENT	\$740,000	JACKSON	3	2025-2029
<i>BRIDGE BUNDLING PROJECT</i>						
		MISCELLANEOUS IMPROVEMENTS				
<hr/>						
OLD ILL 13	CRAB ORCHARD CREEK 0.6 MI W OF GIANT CITY RD E OF CARBONDALE	BRIDGE REPLACEMENT	\$1,400,000	JACKSON	11	2025-2029
		RECONSTRUCTION - BRIDGES				
			Structure Information			
			<u>Str Number</u>	<u>AADT</u>	<u>Truck Pct</u>	<u>NHS</u>
			0390039	3,500	4	N

**FY 2024-2029 Rebuild Illinois
Highway Improvement Program
District 9
State Highways**

Route / Street	Location	Improvements TAMP Category	Est. Cost	County	MYP Years	
					Past	Current
OLD ILL 13	CREEK 0.9 MI E OF GIANT CITY RD	CULVERT REPLACEMENT	\$350,000	JACKSON	8	2025-2029
		MISCELLANEOUS IMPROVEMENTS				
OLD ILL 13	WCL OF CARTERVILLE TO ILL 148 Miles = 3.21	STANDARD OVERLAY	\$1,200,000	WILLIAMSON	1	2025-2029
		REHABILITATION - PAVEMENTS				
Roadway Information						
<u>Miles</u>	<u>AADT</u>	<u>Truck Pct</u>	<u>NHS</u>			
3.21	1,448	5.5	N			
OLD ILL 13	ILL 13 W CONNECTOR TO ILL 13 E CONNECTOR IN CRAB ORCHARD RD Miles = 1.79	STANDARD OVERLAY	\$800,000	WILLIAMSON	5	2025-2029
		REHABILITATION - PAVEMENTS				
Roadway Information						
<u>Miles</u>	<u>AADT</u>	<u>Truck Pct</u>	<u>NHS</u>			
0.91	1,600	0.0	N			
0.28	550	12.7	N			
0.60	400	0.0	N			
OLD ILL 13	HARCO RD TO WCL OF HARRISBURG Miles = 5.36	STANDARD OVERLAY	\$2,200,000	SALINE	5	2025-2029
		REHABILITATION - PAVEMENTS				
Roadway Information						
<u>Miles</u>	<u>AADT</u>	<u>Truck Pct</u>	<u>NHS</u>			
5.36	476	8.4	N			

**FY 2024-2029 Rebuild Illinois
Highway Improvement Program
District 9
State Highways**

Route / Street	Location	Improvements	Est. Cost	County	MYP Years	
		TAMP Category			Past	Current
OLD ILL 13	4.6 MI W OF HARRISBURG WCL	CULVERT REPLACEMENT	\$250,000	SALINE	4	2025-2029
		MISCELLANEOUS IMPROVEMENTS				
OLD ILL 13	0.4 MI W OF HARRISBURG WCL	CULVERT REPLACEMENT	\$250,000	SALINE	4	2025-2029
		MISCELLANEOUS IMPROVEMENTS				
OLD ILL 3	ILL 3 0.1 MI S OF LEVEE RD TO ILL 3 IN THEBES Miles = 2.20	STANDARD OVERLAY	\$800,000	ALEXANDER	5	2025-2029
		REHABILITATION - PAVEMENTS				
Roadway Information						
<u>Miles</u>	<u>AADT</u>	<u>Truck Pct</u>	<u>NHS</u>			
2.05	107	0.0	N			
0.15	125	0.0	N			
OLD ILL 37	0.1 MI NE OF ILL 37 N OF MT VERNON	CULVERT REPLACEMENT	\$250,000	JEFFERSON	3	2025-2029
		MISCELLANEOUS IMPROVEMENTS				
OLD ILL 37	N ILL 37 CONNECTOR TO S ILL 37 CONNECTOR Miles = 1.85	DESIGNED OVERLAY	\$1,000,000	JEFFERSON	4	2024
		REHABILITATION - PAVEMENTS				
Roadway Information						
<u>Miles</u>	<u>AADT</u>	<u>Truck Pct</u>	<u>NHS</u>			
1.85	246	0.0	N			

**FY 2024-2029 Rebuild Illinois
Highway Improvement Program
District 9
State Highways**

Route / Street	Location	Improvements	Est. Cost	County	MYP Years	
		TAMP Category			Past	Current
OLD SHAWNEETOWN RD WASHINGTON ST SHAWNEETOWN RD	OLD SHAWNEETOWN RD: ILL 13 TO WASHINGTON ST; WASHINGTON ST: OLD SHAWNEETOWN RD TO MAIN ST; SHAWNEETOWN RD: WASHINGTON ST TO ILL 13 Miles = 1.81	DESIGNED OVERLAY	\$900,000	GALLATIN	1	2025-2029
		REHABILITATION - PAVEMENTS				
Roadway Information						
<u>Miles</u>	<u>AADT</u>	<u>Truck Pct</u>	<u>NHS</u>			
1.62	252	0.0	N			
0.19	300	0.0	N			
OLD US 51	CLAY LICK BRANCH 0.1 MI N OF UNION CO LINE	CULVERT REPLACEMENT	\$750,000	JACKSON	7	2025-2029
		RECONSTRUCTION - BRIDGES				
				Structure Information		
		<u>Str Number</u>	<u>AADT</u>	<u>Truck Pct</u>	<u>NHS</u>	
		0392007	850	7	N	
OLD US 51	W OF LOCUST ST IN COBDEN	CULVERT REPLACEMENT	\$250,000	UNION	3	2025-2029
		MISCELLANEOUS IMPROVEMENTS				
OLD US 51	ILL 146 TO US 51 IN ANNA Miles = 0.65	STANDARD OVERLAY	\$350,000	UNION	1	2025-2029
		REHABILITATION - PAVEMENTS				
Roadway Information						
<u>Miles</u>	<u>AADT</u>	<u>Truck Pct</u>	<u>NHS</u>			
0.65	1,752	5.4	N			
OLD US 51	0.8 MI S OF SCL OF DONGOLA	CULVERT REPLACEMENT	\$740,000	UNION	2	2025-2029
	<i>BRIDGE BUNDLING PROJECT</i>	MISCELLANEOUS IMPROVEMENTS				

**FY 2024-2029 Rebuild Illinois
Highway Improvement Program
District 9
State Highways**

Route / Street	Location	Improvements	Est. Cost	County	MYP Years	
		TAMP Category			Past	Current
OLD US 51	0.5 MI S OF UNION CO LINE	CULVERT REPLACEMENT	\$250,000	PULASKI	3	2025-2029
		MISCELLANEOUS IMPROVEMENTS				
OLD US 51	NORTH ST IN PULASKI	CULVERT REPLACEMENT	\$300,000	PULASKI	7	2025-2029
		MISCELLANEOUS IMPROVEMENTS				
SWEETS DR	REED STATION RD TO 0.5 MI W Miles = 0.52	STANDARD OVERLAY	\$350,000	JACKSON	1	2025-2029
		REHABILITATION - PAVEMENTS				
Roadway Information						
<u>Miles</u>	<u>AADT</u>	<u>Truck Pct</u>	<u>NHS</u>			
0.52		0.0	N			
TR 318	DRAINAGE DITCH 0.7 MI W OF JOHNSON CITY (OFF HERRIN RD)	BRIDGE REPLACEMENT	\$250,000	WILLIAMSON	1	2025-2029
		RECONSTRUCTION - BRIDGES				
				Structure Information		
		<u>Str Number</u>	<u>AADT</u>	<u>Truck Pct</u>	<u>NHS</u>	
		1005002	800	22	N	
VARIOUS	MISCELLANEOUS LAND ACQUISITION	LAND ACQUISITION	\$750,000	DISTRICT-WIDE	5	2024
		MISCELLANEOUS IMPROVEMENTS				

**FY 2024-2029 Rebuild Illinois
Highway Improvement Program
District 9
State Highways**

Route / Street	Location	Improvements	Est. Cost	County	MYP Years	
		TAMP Category			Past	Current
VARIOUS	MISCELLANEOUS LAND ACQUISITION	LAND ACQUISITION	\$1,000,000	DISTRICT-WIDE	5	2025-2029
		MISCELLANEOUS IMPROVEMENTS				
VARIOUS	RIGHT-OF-WAY SURVEYS	P.E. SURVEYS (ROW)	\$200,000	DISTRICT-WIDE	5	2024
		MISCELLANEOUS IMPROVEMENTS				
VARIOUS	RIGHT-OF-WAY SURVEYS	P.E. SURVEYS (ROW)	\$1,000,000	DISTRICT-WIDE	4	2025-2029
		MISCELLANEOUS IMPROVEMENTS				
VARIOUS	ON-CALL ENGINEERING	PRELIMINARY ENGINEERING	\$2,000,000	DISTRICT-WIDE	2	2024
		MISCELLANEOUS IMPROVEMENTS				
VARIOUS	DISTRICT MISCELLANEOUS	MISCELLANEOUS PROJECTS	\$20,000	DISTRICT-WIDE	2	2024
		MISCELLANEOUS IMPROVEMENTS				
VARIOUS	DISTRICTWIDE GUARDRAIL HIT & RUN	GUARDRAIL	\$300,000	DISTRICT-WIDE	6	2024
		MISCELLANEOUS IMPROVEMENTS				

**FY 2024-2029 Rebuild Illinois
Highway Improvement Program
District 9
State Highways**

Route / Street	Location	Improvements	Est. Cost	County	MYP Years	
		TAMP Category			Past	Current
VARIOUS	DISTRICTWIDE GUARDRAIL HIT & RUN	GUARDRAIL	\$1,000,000	DISTRICT-WIDE	5	2025-2029
		MISCELLANEOUS IMPROVEMENTS				
VARIOUS	MISCELLANEOUS UTILITY ADJUSTMENTS	UTILITY ADJUSTMENT	\$458,000	DISTRICT-WIDE	6	2024
		MISCELLANEOUS IMPROVEMENTS				
VARIOUS	MISCELLANEOUS UTILITY ADJUSTMENTS	UTILITY ADJUSTMENT	\$1,214,000	DISTRICT-WIDE	5	2025-2029
		MISCELLANEOUS IMPROVEMENTS				
VARIOUS	ADA IMPROVEMENTS	ADA IMPROVEMENTS	\$150,000	DISTRICT-WIDE	6	2024
		MISCELLANEOUS IMPROVEMENTS				
VARIOUS	ADA IMPROVEMENTS	ADA IMPROVEMENTS	\$750,000	DISTRICT-WIDE	5	2025-2029
		MISCELLANEOUS IMPROVEMENTS				
VARIOUS	HIGHWAY SAFETY IMPROVEMENT PROGRAM PROJECTS	SAFETY IMPROVEMENTS	\$3,372,000	DISTRICT-WIDE	6	2024
		SAFETY				

**FY 2024-2029 Rebuild Illinois
Highway Improvement Program
District 9
State Highways**

Route / Street	Location	Improvements	Est. Cost	County	MYP Years	
		TAMP Category			Past	Current
VARIOUS	HIGHWAY SAFETY IMPROVEMENT PROGRAM PROJECTS	SAFETY IMPROVEMENTS	\$20,158,000	DISTRICT-WIDE	5	2025-2029
		SAFETY				
VARIOUS	PAVEMENT PRESERVATION	SMART OVERLAY	\$3,000,000	DISTRICT-WIDE	5	2025-2029
		PRESERVATION - PAVEMENTS				
VARIOUS	STRUCTURE PRESERVATION	BRIDGE JOINT REPLACE/REPAIR	\$3,000,000	DISTRICT-WIDE	5	2025-2029
		PRESERVATION - BRIDGES				
VARIOUS	BRIDGE ENGINEERING	PRELIMINARY ENGINEERING	\$2,000,000	DISTRICT-WIDE	4	2024
		MISCELLANEOUS IMPROVEMENTS				
VARIOUS	BRIDGE ENGINEERING	PRELIMINARY ENGINEERING	\$2,000,000	DISTRICT-WIDE	2	2025-2029
		MISCELLANEOUS IMPROVEMENTS				

**FY 2024-2029 Rebuild Illinois
Highway Improvement Program
District 9
State Highways**

Route / Street	Location	Improvements	Est. Cost	County	MYP Years	
		TAMP Category			Past	Current
VARIOUS	BRIDGE ENGINEERING FOR BRIDGE BUNDLING <i>BRIDGE BUNDLING PROJECT</i>	PRELIMINARY ENGINEERING	\$1,000,000	DISTRICT-WIDE	2	2024
		MISCELLANEOUS IMPROVEMENTS				
VARIOUS	BRIDGE ENGINEERING FOR BRIDGE BUNDLING <i>BRIDGE BUNDLING PROJECT</i>	PRELIMINARY ENGINEERING	\$578,000	DISTRICT-WIDE	2	2025-2029
		MISCELLANEOUS IMPROVEMENTS				
VARIOUS	BRIDGE INSPECTION	PRELIMINARY ENGINEERING	\$200,000	DISTRICT-WIDE	1	2025-2029
		MISCELLANEOUS IMPROVEMENTS				
VARIOUS	VARIOUS CONSTRUCTION ENGINEERING	CONSTRUCTION ENGINEERING	\$2,900,000	DISTRICT-WIDE	2	2024
		MISCELLANEOUS IMPROVEMENTS				
VARIOUS	VARIOUS CONSTRUCTION ENGINEERING	CONSTRUCTION ENGINEERING	\$2,000,000	DISTRICT-WIDE	1	2025-2029
		MISCELLANEOUS IMPROVEMENTS				

**FY 2024-2029 Rebuild Illinois
Highway Improvement Program
District 9
State Highways**

Route / Street	Location	Improvements	Est. Cost	County	MYP Years	
		TAMP Category			Past	Current
VARIOUS	VARIOUS GEOTECHNICAL ENGINEERING	PRELIMINARY ENGINEERING	\$400,000	DISTRICT-WIDE	2	2024
		MISCELLANEOUS IMPROVEMENTS				
VARIOUS	VARIOUS CONSTRUCTION ENGINEERING FOR BRIDGE BUNDLING <i>BRIDGE BUNDLING PROJECT</i>	CONSTRUCTION ENGINEERING	\$1,500,000	DISTRICT-WIDE	2	2025-2029
		MISCELLANEOUS IMPROVEMENTS				
VARIOUS	WETLAND MITIGATION AT LOUISVILLE CORPS DISTRICT	LAND ACQUISITION	\$300,000	DISTRICT-WIDE	1	2024
		MISCELLANEOUS IMPROVEMENTS				
VARIOUS	VARIOUS TREE REPLACEMENT	MISCELLANEOUS	\$20,000	DISTRICT-WIDE	2	2024
		MISCELLANEOUS IMPROVEMENTS				
VARIOUS	VARIOUS TREE REPLACEMENT	MISCELLANEOUS	\$20,000	DISTRICT-WIDE	2	2025-2029
		MISCELLANEOUS IMPROVEMENTS				

**FY 2024-2029 Rebuild Illinois
Highway Improvement Program
District 9
State Highways**

Route / Street	Location	Improvements	Est. Cost	County	MYP Years	
		TAMP Category			Past	Current
W SOUTH ST	W I-57 RAMPS TO ILL 37 IN DIX Miles = 0.90	DESIGNED OVERLAY	\$600,000	JEFFERSON	4	2025-2029
Roadway Information		REHABILITATION - PAVEMENTS				
<u>Miles</u>	<u>AADT</u>	<u>Truck Pct</u>	<u>NHS</u>			
0.90	2,927	10.4	N			
WALKERS BLUFF ACCESS (PROPOSED)	HERRIN RD TO MERIDIAN RD AT WALKERS BLUFF Miles = 1.73	NEW CONSTRUCTION	\$16,000,000	WILLIAMSON	1	2025-2029
		INITIAL CONSTRUCTION - PAVEMENTS				
WALKERS BLUFF ACCESS (PROPOSED)	HERRIN RD TO MERIDIAN RD AT WALKERS BLUFF	ARCHAEOLOGICAL SURVEY	\$1,000,000	WILLIAMSON	1	2025-2029
		INITIAL CONSTRUCTION - PAVEMENTS				

DISTRICT 9

FY 2024-2027

PROPOSED LOCAL PROJECTS

**FY 2024-2027 Rebuild Illinois
Highway Improvement Program
District 9
Local Highways**

Route / Street	Location	Improvements	Est. Cost	County	MYP Years	
		TAMP Category			Past	Current
900 E RD	AT DRAINAGE DITCH 2.5 MI E OF BURNT PRAIRIE	BRIDGE REPLACEMENT	\$200,000	WHITE	8	2025-2029
		RECONSTRUCTION - BRIDGES				
900 E RD	AT DRAINAGE DITCH 2.5 MI E OF BURNT PRAIRIE	CONSTRUCTION ENGINEERING	\$8,000	WHITE	8	2025-2029
		RECONSTRUCTION - BRIDGES				
CH 1 CENTERVILLE RD	AT SKILLET FORK 4 MI N OF CARMJ	BRIDGE REPLACEMENT	\$6,290,000	WHITE	1	2025-2029
	<i>ILLINOIS SPECIAL BRIDGE PROGRAM LOCAL PROJECT; CONTINGENT UPON LOCAL AGENCY PROVIDING MATCHING FUNDS.</i>					
		RECONSTRUCTION - BRIDGES				
CH 1 CENTERVILLE RD	AT SKILLET FORK 4 MI N OF CARMJ	CONSTRUCTION ENGINEERING	\$100,000	WHITE	1	2025-2029
	<i>ILLINOIS SPECIAL BRIDGE PROGRAM LOCAL PROJECT; CONTINGENT UPON LOCAL AGENCY PROVIDING MATCHING FUNDS.</i>					
		RECONSTRUCTION - BRIDGES				
CH 1 NEW COLUMBIA RD	BENTON RD TO 2.3 MI S Miles = 2.30	STANDARD OVERLAY	\$600,000	MASSAC	3	2025-2029
		REHABILITATION - PAVEMENTS				

**FY 2024-2027 Rebuild Illinois
Highway Improvement Program
District 9
Local Highways**

Route / Street	Location	Improvements	Est. Cost	County	MYP Years	
		TAMP Category			Past	Current
CH 3 LAKE RD	ILL 127 TO W CROSS ST Miles = 5.57	STANDARD OVERLAY	\$1,600,000	UNION	1	2025-2029
		REHABILITATION - PAVEMENTS				
CH 3 BELKNAP RD	E MAIN ST TO US 45 Miles = 3.92	STANDARD OVERLAY	\$2,000,000	JOHNSON	1	2024
		REHABILITATION - PAVEMENTS				
CH 3 BASSETT RD	PETERS CREEK RD TO ILL 146 Miles = 3.85	STANDARD OVERLAY	\$1,000,000	HARDIN	1	2024
		REHABILITATION - PAVEMENTS				
CH 3 BASSETT RD	PETERS CREEK RD TO ILL 146	CONSTRUCTION ENGINEERING	\$32,000	HARDIN	1	2024
		REHABILITATION - PAVEMENTS				
CH 4 GRAPEVINE TRAIL	AT CLEAR CREEK DITCH 2.5 MI E OF MCCLURE	LAND ACQUISITION	\$52,000	ALEXANDER	2	2025-2029
	<i>ILLINOIS SPECIAL BRIDGE PROGRAM LOCAL PROJECT; CONTINGENT UPON LOCAL AGENCY PROVIDING MATCHING FUNDS.</i>					
		RECONSTRUCTION - BRIDGES				

**FY 2024-2027 Rebuild Illinois
Highway Improvement Program
District 9
Local Highways**

Route / Street	Location	Improvements TAMP Category	Est. Cost	County	MYP Years	
					Past	Current
CH 4 GRAPEVINE TRAIL	AT CLEAR CREEK DITCH 2.5 MI E OF MCCLURE	BRIDGE REPLACEMENT	\$6,728,000	ALEXANDER	3	2025-2029
<i>ILLINOIS SPECIAL BRIDGE PROGRAM LOCAL PROJECT; CONTINGENT UPON LOCAL AGENCY PROVIDING MATCHING FUNDS.</i>						
RECONSTRUCTION - BRIDGES						
CH 4 GRAPEVINE TRAIL	AT CLEAR CREEK DITCH 2.5 MI E OF MCCLURE	CONSTRUCTION ENGINEERING	\$673,000	ALEXANDER	3	2025-2029
<i>ILLINOIS SPECIAL BRIDGE PROGRAM LOCAL PROJECT; CONTINGENT UPON LOCAL AGENCY PROVIDING MATCHING FUNDS.</i>						
RECONSTRUCTION - BRIDGES						
CH 6 UNIONVILLE RD	PELL RD TO MOUNT STERLING RD Miles = 4.20	STANDARD OVERLAY	\$1,100,000	MASSAC	1	2025-2029
REHABILITATION - PAVEMENTS						
CH 6 UNIONVILLE RD	PELL RD TO MOUNT STERLING RD	CONSTRUCTION ENGINEERING	\$8,000	MASSAC	1	2025-2029
REHABILITATION - PAVEMENTS						
CH 7 E PARK ST RD	OLD DUQUOIN RD TO FRANKLIN CO LINE Miles = 3.72	STANDARD OVERLAY	\$880,000	PERRY	1	2025-2029
REHABILITATION - PAVEMENTS						

**FY 2024-2027 Rebuild Illinois
Highway Improvement Program
District 9
Local Highways**

Route / Street	Location	Improvements	Est. Cost	County	MYP Years	
		TAMP Category			Past	Current
CH 7 SHAWNEE COLLEGE RD	AT UNNAMED CREEK 2 MI SE OF ULLIN	CULVERT REPLACEMENT	\$740,000	PULASKI	5	2025-2029
		RECONSTRUCTION - BRIDGES				
CH 7 SHAWNEE COLLEGE RD	AT UNNAMED CREEK 2 MI SE OF ULLIN	CONSTRUCTION ENGINEERING	\$28,000	PULASKI	5	2025-2029
		RECONSTRUCTION - BRIDGES				
CH 7 CH 25 EPWORTH RD	CARMI ECL TO 1300 N RD Miles = 3.11	STANDARD OVERLAY	\$1,500,000	WHITE	6	2024
		REHABILITATION - PAVEMENTS				
CH 7 CH 25 EPWORTH RD	CARMI ECL TO 1300 N RD	CONSTRUCTION ENGINEERING	\$12,000	WHITE	6	2024
		REHABILITATION - PAVEMENTS				
CH 8 WING HILL RD	0.4 MI E OF COBDEN TO US 51 Miles = 1.31	STANDARD OVERLAY	\$813,000	UNION	2	2024
		REHABILITATION - PAVEMENTS				
CH 8 WING HILL RD	0.4 MI E OF COBDEN TO US 51	CONSTRUCTION ENGINEERING	\$10,000	UNION	1	2024
		REHABILITATION - PAVEMENTS				

**FY 2024-2027 Rebuild Illinois
Highway Improvement Program
District 9
Local Highways**

Route / Street	Location	Improvements	Est. Cost	County	MYP Years	
		TAMP Category			Past	Current
CH 8 OZARK RD	US 45 TO POPE CO LINE Miles = 3.98	DESIGNED OVERLAY	\$1,500,000	JOHNSON	2	2025-2029
		REHABILITATION - PAVEMENTS				
CH 8 CRESTWOOD RD	AT BARNES CREEK 7.2 MI N OF BROOKPORT	BRIDGE REPLACEMENT	\$300,000	MASSAC	2	2025-2029
		RECONSTRUCTION - BRIDGES				
CH 8 RIDGEWAY RD	ILL 142 TO GALLATIN CO LINE Miles = 1.42	STANDARD OVERLAY	\$400,000	SALINE	1	2025-2029
		REHABILITATION - PAVEMENTS				
CH 8 RIDGEWAY RD	ILL 142 TO GALLATIN CO LINE	CONSTRUCTION ENGINEERING	\$30,000	SALINE	1	2025-2029
		REHABILITATION - PAVEMENTS				
CH 9 WOODLAWN RD	0.4 MI N OF I-64 TO 0.2 MI S OF I-64 N OF WOODLAWN Miles = 0.58	DESIGNED OVERLAY	\$1,500,000	JEFFERSON	2	2025-2029
		REHABILITATION - PAVEMENTS				
CH 11 TODDS MILL RD	ILL 127 TO WHITE WALNUT RD Miles = 4.09	STANDARD OVERLAY	\$820,000	PERRY	1	2025-2029
		REHABILITATION - PAVEMENTS				

**FY 2024-2027 Rebuild Illinois
Highway Improvement Program
District 9
Local Highways**

Route / Street	Location	Improvements	Est. Cost	County	MYP Years	
		TAMP Category			Past	Current
CH 19 HARCO RD	ILL 34 TO ILL 13 Miles = 8.04	STANDARD OVERLAY	\$1,679,000	SALINE	1	2025-2029
		REHABILITATION - PAVEMENTS				
CH 21 NEW CHURCH RD	ILL 13 TO ILL 154 Miles = 4.35	STANDARD OVERLAY	\$850,000	PERRY	1	2025-2029
		REHABILITATION - PAVEMENTS				
CH 22 GRAND TOWER RD	MARKET ST TO ILL 3 Miles = 1.59	STANDARD OVERLAY	\$485,000	JACKSON	1	2025-2029
		REHABILITATION - PAVEMENTS				
CH 26 SPILLWAY RD	ILL 13 TO HAYTON SCHOOL RD Miles = 5.45	STANDARD OVERLAY	\$1,500,000	WILLIAMSON	3	2025-2029
		REHABILITATION - PAVEMENTS				
CH 26 PANKEY RD	US 45 TO WALNUT GROVE RD Miles = 4.82	STANDARD OVERLAY	\$650,000	SALINE	1	2025-2029
		REHABILITATION - PAVEMENTS				
CH 26 PANKEY RD	US 45 TO WALNUT GROVE RD	CONSTRUCTION ENGINEERING	\$60,000	SALINE	1	2025-2029
		REHABILITATION - PAVEMENTS				

**FY 2024-2027 Rebuild Illinois
Highway Improvement Program
District 9
Local Highways**

Route / Street	Location	Improvements	Est. Cost	County	MYP Years	
		TAMP Category			Past	Current
CH 36 MINE 21 RD	JEFFERSON CO LINE TO ILL 154 Miles = 2.52	STANDARD OVERLAY	\$840,000	FRANKLIN JEFFERSON	1	2024
		REHABILITATION - PAVEMENTS				
DALE RD	ANDERSON SCHOOL RD TO ILL 142 Miles = 4.66	STANDARD OVERLAY	\$1,020,000	HAMILTON	2	2025-2029
		REHABILITATION - PAVEMENTS				
DALE RD	ANDERSON SCHOOL RD TO ILL 142	CONSTRUCTION ENGINEERING	\$14,000	HAMILTON	2	2025-2029
		REHABILITATION - PAVEMENTS				
E COLLEGE ST	AT PILES FORK CREEK 0.1 MI E OF S WALL ST	CULVERT REPLACEMENT	\$644,000	JACKSON	4	2024
		RECONSTRUCTION - BRIDGES				
E COLLEGE ST	AT PILES FORK CREEK 0.1 MI E OF S WALL ST	CONSTRUCTION ENGINEERING	\$56,000	JACKSON	4	2024
		RECONSTRUCTION - BRIDGES				
E OAK ST	N WALL ST TO RENDLEMAN RD IN CARBONDALE Miles = 0.48	NEW CONSTRUCTION	\$4,242,000	JACKSON	1	2025-2029
		INITIAL CONSTRUCTION - PAVEMENTS				

**FY 2024-2027 Rebuild Illinois
Highway Improvement Program
District 9
Local Highways**

Route / Street	Location	Improvements	Est. Cost	County	MYP Years	
		TAMP Category			Past	Current
ELDORADO BLKTP	SALINE CO LINE TO ILL 1 Miles = 5.03	STANDARD OVERLAY	\$1,400,000	GALLATIN	2	2024
		REHABILITATION - PAVEMENTS				
ELDORADO BLKTP	SALINE CO LINE TO ILL 1	CONSTRUCTION ENGINEERING	\$60,000	GALLATIN	2	2024
		REHABILITATION - PAVEMENTS				
GALATIA RD	CEDAR POINT RD TO ILL 34 Miles = 1.55	STANDARD OVERLAY	\$550,000	SALINE	4	2024
		REHABILITATION - PAVEMENTS				
GALATIA RD	CEDAR POINT RD TO ILL 34	CONSTRUCTION ENGINEERING	\$60,000	SALINE	4	2024
		REHABILITATION - PAVEMENTS				
GREENS MARKET RD	ILL 127 TO KATHLEEN RD Miles = 3.51	STANDARD OVERLAY	\$750,000	PERRY	1	2025-2029
		REHABILITATION - PAVEMENTS				
GREENS MARKET RD	AT SIXMILE CREEK 1 MI W OF US 51	BRIDGE REPLACEMENT	\$1,294,000	PERRY	4	2025-2029
		RECONSTRUCTION - BRIDGES				

ILLINOIS SPECIAL BRIDGE PROGRAM LOCAL PROJECT; CONTINGENT UPON LOCAL AGENCY PROVIDING MATCHING FUNDS.

**FY 2024-2027 Rebuild Illinois
Highway Improvement Program
District 9
Local Highways**

Route / Street	Location	Improvements	Est. Cost	County	MYP Years	
		TAMP Category			Past	Current
GREENS MARKET RD	AT SIXMILE CREEK 1 MI W OF US 51	CONSTRUCTION ENGINEERING	\$45,000	PERRY	4	2025-2029
<i>ILLINOIS SPECIAL BRIDGE PROGRAM LOCAL PROJECT; CONTINGENT UPON LOCAL AGENCY PROVIDING MATCHING FUNDS.</i>						
RECONSTRUCTION - BRIDGES						
LOVERS LN MCHANEY ST	LOVERS LN: ILL 13 TO MCHANEY ST; MCHANEY ST: LOVERS LN TO FEAZEL ST Miles = 1.36	STANDARD OVERLAY	\$300,000	SALINE	3	2025-2029
REHABILITATION - PAVEMENTS						
LOVERS LN MCHANEY ST	LOVERS LN: ILL 13 TO MCHANEY ST; MCHANEY ST: LOVERS LN TO FEAZEL ST	CONSTRUCTION ENGINEERING	\$30,000	SALINE	3	2025-2029
REHABILITATION - PAVEMENTS						
N HORRELL AVE ST. LOUIS ST	N HORRELL AVE: N OF 9TH ST TO FRANKFORT DR; ST. LOUIS ST: N HORRELL AVE TO ILL 149 Miles = 0.81	DESIGNED OVERLAY WIDENING EXISTING PAVEMENT	\$1,500,000	FRANKLIN	6	2025-2029
REHABILITATION - PAVEMENTS						
NUNERT RD	W JACOB RD TO LAKE ST Miles = 3.76	DESIGNED OVERLAY	\$400,000	JACKSON	2	2025-2029
REHABILITATION - PAVEMENTS						
OLD FAIRFIELD RD	ILL 15 TO CAMPGROUND LN Miles = 3.37	STANDARD OVERLAY	\$1,400,000	JEFFERSON	3	2025-2029
REHABILITATION - PAVEMENTS						

**FY 2024-2027 Rebuild Illinois
Highway Improvement Program
District 9
Local Highways**

Route / Street	Location	Improvements	Est. Cost	County	MYP Years	
		TAMP Category			Past	Current
OLD FAIRFIELD RD	ILL 15 TO CAMPGROUND LN	CONSTRUCTION ENGINEERING	\$4,000	JEFFERSON	2	2025-2029
		REHABILITATION - PAVEMENTS				
OLD ROUTE 146 LOOP	AT DUTCHMAN CREEK 1.5 MI E OF ILL 37	BRIDGE REPLACEMENT	\$1,167,000	JOHNSON	2	2025-2029
		<i>ILLINOIS SPECIAL BRIDGE PROGRAM LOCAL PROJECT; CONTINGENT UPON LOCAL AGENCY PROVIDING MATCHING FUNDS.</i>				
		RECONSTRUCTION - BRIDGES				
OLD ROUTE 146 LOOP	AT DUTCHMAN CREEK 1.5 MI E OF ILL 37	CONSTRUCTION ENGINEERING	\$60,000	JOHNSON	2	2025-2029
		<i>ILLINOIS SPECIAL BRIDGE PROGRAM LOCAL PROJECT; CONTINGENT UPON LOCAL AGENCY PROVIDING MATCHING FUNDS.</i>				
		RECONSTRUCTION - BRIDGES				
PENTECOST RD OLD BAINBRIDGE TRAIL W MAIN ST / OLD ROUTE 13	PENTECOST RD: S OF W DEYOUNG ST TO OLD ROUTE 13; OLD BAINBRIDGE TRAIL: S OF W DEYOUNG ST TO OLD ROUTE 13; W MAIN ST / OLD ROUTE 13: N PLAINS AVE TO BOSWELL RD Miles = 5.64	STANDARD OVERLAY	\$945,000	WILLIAMSON	4	2024
		REHABILITATION - PAVEMENTS				
PENTECOST RD OLD BAINBRIDGE TRAIL W MAIN ST / OLD ROUTE 13	PENTECOST RD: S OF W DEYOUNG ST TO OLD ROUTE 13; OLD BAINBRIDGE TRAIL: S OF W DEYOUNG ST TO OLD ROUTE 13; W MAIN ST / OLD ROUTE 13: N PLAINS AVE TO BOSWELL RD	CONSTRUCTION ENGINEERING	\$32,000	WILLIAMSON	4	2024
		REHABILITATION - PAVEMENTS				

**FY 2024-2027 Rebuild Illinois
Highway Improvement Program
District 9
Local Highways**

Route / Street	Location	Improvements	Est. Cost	County	MYP Years	
		TAMP Category			Past	Current
POWER PLANT RD	LAKE OF EGYPT RD TO COUNTRY CLUB RD Miles = 0.89	STANDARD OVERLAY	\$591,000	WILLIAMSON	1	2024
		REHABILITATION - PAVEMENTS				
REED CEMETERY RD DECATUR RD	STOTLAR RD TO CRENSHAW RD Miles = 1.45	STANDARD OVERLAY	\$750,000	WILLIAMSON	1	2025-2029
		REHABILITATION - PAVEMENTS				
RICHVIEW RD	FAIRDRIVE LN TO SHILOH DR Miles = 6.18	STANDARD OVERLAY	\$2,029,000	JEFFERSON	2	2024
		REHABILITATION - PAVEMENTS				
ROYALTON RD	US 51 TO FRANKLIN CO LINE Miles = 5.02	DESIGNED OVERLAY	\$1,345,000	JACKSON	3	2024
		REHABILITATION - PAVEMENTS				
S ACCESS RD	GRAND AVE TO 0.5 MI S IN HERRIN Miles = 0.51	NEW CONSTRUCTION	\$2,130,000	WILLIAMSON	8	2025-2029
		INITIAL CONSTRUCTION - PAVEMENTS				

*SAFETEA-LU HIGH PRIORITY PROJECT. STATE AND/OR LOCAL MATCH REQUIRED.
THIS EARMARK WILL BE FUNDED SEPARATELY.*

**FY 2024-2027 Rebuild Illinois
Highway Improvement Program
District 9
Local Highways**

Route / Street	Location	Improvements	Est. Cost	County	MYP Years	
		TAMP Category			Past	Current
S ACCESS RD	GRAND AVE TO 0.5 MI S IN HERRIN	CONSTRUCTION ENGINEERING	\$89,000	WILLIAMSON	5	2025-2029
		INITIAL CONSTRUCTION - PAVEMENTS				
TICK RIDGE RD	ILL 37 TO MASSAC CO LINE Miles = 6.32	STANDARD OVERLAY	\$1,150,000	PULASKI	5	2024
		REHABILITATION - PAVEMENTS				
TICK RIDGE RD	AT POST CREEK CUT-OFF 4 MI E OF GRAND CHAIN	BRIDGE REPLACEMENT	\$3,131,000	PULASKI	6	2024
	<i>ILLINOIS SPECIAL BRIDGE PROGRAM LOCAL PROJECT; CONTINGENT UPON LOCAL AGENCY PROVIDING MATCHING FUNDS.</i>					
		RECONSTRUCTION - BRIDGES				
TICK RIDGE RD	AT POST CREEK CUT-OFF 4 MI E OF GRAND CHAIN	CONSTRUCTION ENGINEERING	\$283,000	PULASKI	6	2024
	<i>ILLINOIS SPECIAL BRIDGE PROGRAM LOCAL PROJECT; CONTINGENT UPON LOCAL AGENCY PROVIDING MATCHING FUNDS.</i>					
		RECONSTRUCTION - BRIDGES				
TOLLE RD	E BREEZEWAY RD TO N MILLER LAKE LN Miles = 5.60	STANDARD OVERLAY	\$1,600,000	JEFFERSON	4	2025-2029
		REHABILITATION - PAVEMENTS				

**FY 2024-2027 Rebuild Illinois
Highway Improvement Program
District 9
Local Highways**

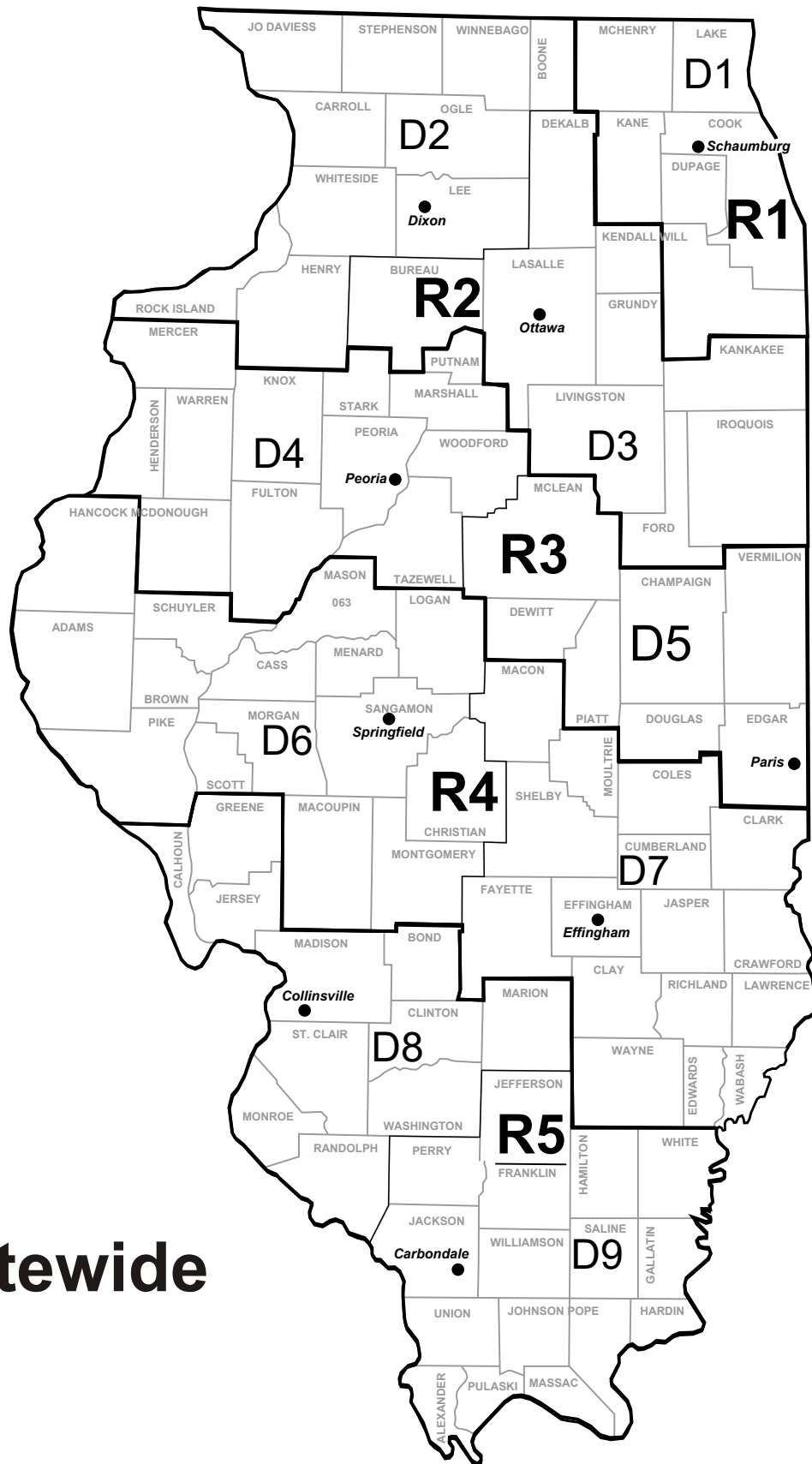
Route / Street	Location	Improvements	Est. Cost	County	MYP Years	
		TAMP Category			Past	Current
TOWN CREEK RD	ILL 3 TO 0.1 MI SW OF GRIMSBY RD Miles = 1.50	STANDARD OVERLAY	\$550,000	JACKSON	7	2025-2029
		REHABILITATION - PAVEMENTS				
TR 17 UNION SPRINGS RD	AT MILL CREEK 2 MI E OF ALTO PASS	BRIDGE REPLACEMENT	\$300,000	UNION	2	2025-2029
		RECONSTRUCTION - BRIDGES				
TR 17 UNION SPRINGS RD	AT MILL CREEK 2 MI E OF ALTO PASS	CONSTRUCTION ENGINEERING	\$8,000	UNION	2	2025-2029
		RECONSTRUCTION - BRIDGES				
TR 99 SCHLENKER RD	AT BRADSHAW CREEK 2 MI W OF LICK CREEK RD	BRIDGE REPLACEMENT	\$300,000	UNION	2	2025-2029
		RECONSTRUCTION - BRIDGES				
TR 99 SCHLENKER RD	AT BRADSHAW CREEK 2 MI W OF LICK CREEK RD	CONSTRUCTION ENGINEERING	\$8,000	UNION	2	2025-2029
		RECONSTRUCTION - BRIDGES				
TR 119 UNION GROVE RD	AT STREAM 0.1 MI SW OF ELDORADO	BRIDGE REPLACEMENT	\$220,000	SALINE	3	2025-2029
		RECONSTRUCTION - BRIDGES				

**FY 2024-2027 Rebuild Illinois
Highway Improvement Program
District 9
Local Highways**

Route / Street	Location	Improvements	Est. Cost	County	MYP Years	
		TAMP Category			Past	Current
TR 119 UNION GROVE RD	AT STREAM 0.1 MI SW OF ELDORADO	CONSTRUCTION ENGINEERING	\$16,000	SALINE	3	2025-2029
		RECONSTRUCTION - BRIDGES				
TR 276 NEW HOPE RD	AT TRIB LICK CREEK 0.3 MI E OF CH 20	BRIDGE REPLACEMENT	\$300,000	UNION	3	2025-2029
		RECONSTRUCTION - BRIDGES				
TR 276 NEW HOPE RD	AT TRIB LICK CREEK 0.3 MI E OF CH 20	CONSTRUCTION ENGINEERING	\$8,000	UNION	2	2025-2029
		RECONSTRUCTION - BRIDGES				
TRUAX TRAER RD	ILL 127 TO BATTEAU RD Miles = 2.64	DESIGNED OVERLAY	\$750,000	JACKSON	2	2025-2029
		REHABILITATION - PAVEMENTS				
VARIOUS	VARIOUS LOCATIONS IN HAMILTON CO Miles = 35.50	CHIP SEAL-A1	\$540,000	HAMILTON	2	2024
		PRESERVATION - PAVEMENTS				
VARIOUS	VARIOUS LOCATIONS IN HAMILTON CO	CONSTRUCTION ENGINEERING	\$14,000	HAMILTON	2	2024
		PRESERVATION - PAVEMENTS				

**FY 2024-2027 Rebuild Illinois
Highway Improvement Program
District 9
Local Highways**

Route / Street	Location	Improvements	Est. Cost	County	MYP Years	
		TAMP Category			Past	Current
W PLEASANT HILL RD	UNION HILL RD TO MCLAFFERTY RD	LAND ACQUISITION	\$24,000	JACKSON	2	2024
		RECONSTRUCTION - PAVEMENTS				
W PLEASANT HILL RD	UNION HILL RD TO MCLAFFERTY RD Miles = 0.50	RECONSTRUCTION	\$1,010,000	JACKSON	2	2025-2029
		RECONSTRUCTION - PAVEMENTS				



Statewide

**TRANSPORTATION PROGRAM SUMMARY
ILLINOIS DEPARTMENT OF TRANSPORTATION
STATEWIDE LINE ITEMS FOR HIGHWAY PROJECTS**

The FY 2024-2029 Proposed Highway Improvement Program includes \$2.6 billion for Statewide Line Item projects. These budget line items are used to reserve funds for types of work for which the need is anticipated but exact locations or other details are not known in program development. In some cases, actual projects are identified for these line items during the course of the current fiscal year. In other cases, the funds are reserved in the later years of the program for projects to be identified in subsequent programs. A complete list is included, but as examples, the statewide projects provide funding for:

- Work zone and highway safety
- Traffic control improvements
- Bridge maintenance activities
- Roadway-related improvements that are performed by non-state forces
- Emergency road and bridge repairs
- Federally mandated training programs and support services
- Economic Development Program
- Environmental studies
- Engineering for miscellaneous work statewide
- Railroad crossing safety projects
- Local Truck Access Route Program (TARP)
- Illinois Transportation Enhancement Program
- Safe Routes to School Program

**FY 2024-2029 Rebuild Illinois
Highway Improvement Program
Statewide**

Route / Street	Location	Improvements	Est. Cost	County	MYP Years	
		TAMP Category			Past	Current
VARIOUS	STIC (STATE TRANSPORTATION INNOVATION COUNCIL) INCENTIVE PROGRAM	PRELIMINARY ENGINEERING	\$125,000	VARIOUS	3	2024
		MISCELLANEOUS IMPROVEMENTS				
VARIOUS	STIC (STATE TRANSPORTATION INNOVATION COUNCIL) INCENTIVE PROGRAM	PRELIMINARY ENGINEERING	\$250,000	VARIOUS	2	2025-2029
		MISCELLANEOUS IMPROVEMENTS				
VARIOUS	COVID RELIEF - ROADSIDE HARDWARE REPAIRS	GUARDRAIL MEDIAN CABLE	\$100,000	STATE-WIDE	2	2024
		SAFETY				
VARIOUS	RAILROAD INTERCONNECT UPGRADES	RR INTERCONNECT	\$500,000		3	2024
		MISCELLANEOUS IMPROVEMENTS				
VARIOUS	RAILROAD INTERCONNECT UPGRADES	RR INTERCONNECT	\$1,000,000		2	2025-2029
		MISCELLANEOUS IMPROVEMENTS				
VARIOUS	CENTRAL MATERIALS TESTING & ENGINEERING SERVICES	CE QA/MATERIALS TESTING	\$500,000	VARIOUS	3	2024
		MISCELLANEOUS IMPROVEMENTS				

**FY 2024-2029 Rebuild Illinois
Highway Improvement Program
Statewide**

Route / Street	Location	Improvements	Est. Cost	County	MYP Years	
		TAMP Category			Past	Current
VARIOUS	CENTRAL MATERIALS TESTING & ENGINEERING SERVICES	CE QA/MATERIALS TESTING	\$1,000,000	VARIOUS	2	2025-2029
		MISCELLANEOUS IMPROVEMENTS				
VARIOUS	OUTDOOR ADVERTISING ILLEGAL SIGN REMOVAL	MISCELLANEOUS	\$250,000	STATE-WIDE	3	2024
		MISCELLANEOUS IMPROVEMENTS				
VARIOUS	OUTDOOR ADVERTISING ILLEGAL SIGN REMOVAL	MISCELLANEOUS	\$500,000	STATE-WIDE	2	2025-2029
		MISCELLANEOUS IMPROVEMENTS				
VARIOUS	BRIDGE PAINTING	BRIDGE PAINTING	\$22,000,000	STATE-WIDE	3	2024
		PRESERVATION - BRIDGES				
VARIOUS	BRIDGE PAINTING	BRIDGE PAINTING	\$46,000,000	STATE-WIDE	2	2025-2029
		PRESERVATION - BRIDGES				
VARIOUS	MAJOR BRIDGE PREVENTIVE MAINTENANCE PROGRAM	BRIDGE REPAIR	\$12,000,000	STATE-WIDE	3	2024
		PRESERVATION - BRIDGES				

**FY 2024-2029 Rebuild Illinois
Highway Improvement Program
Statewide**

Route / Street	Location	Improvements	Est. Cost	County	MYP Years	
		TAMP Category			Past	Current
VARIOUS	MAJOR BRIDGE PREVENTIVE MAINTENANCE PROGRAM	BRIDGE REPAIR	\$24,000,000	STATE-WIDE	2	2025-2029
		PRESERVATION - BRIDGES				
VARIOUS	NATIONAL HIGHWAY FREIGHT PROGRAM	MISCELLANEOUS	\$54,609,000	STATE-WIDE	1	2024
		MISCELLANEOUS IMPROVEMENTS				
VARIOUS	NATIONAL HIGHWAY FREIGHT PROGRAM	MISCELLANEOUS	\$221,297,000	STATE-WIDE	1	2025-2029
		MISCELLANEOUS IMPROVEMENTS				
VARIOUS	CARBON REDUCTION	MISCELLANEOUS	\$285,833,000	STATE-WIDE	2	2025-2029
		ENVIRONMENTAL				
VARIOUS	PROTECT	MISCELLANEOUS	\$325,004,000	STATE-WIDE	1	2025-2029
		MISCELLANEOUS IMPROVEMENTS				
VARIOUS	LAND ACQUISITION VARIOUS CONSULTING TASKS	P.E. PROJECT MANAGERS	\$350,000	STATE-WIDE	3	2024
		MISCELLANEOUS IMPROVEMENTS				

**FY 2024-2029 Rebuild Illinois
Highway Improvement Program
Statewide**

Route / Street	Location	Improvements	Est. Cost	County	MYP Years	
		TAMP Category			Past	Current
VARIOUS	LAND ACQUISITION VARIOUS CONSULTING TASKS	P.E. PROJECT MANAGERS	\$700,000	STATE-WIDE	2	2025-2029
		MISCELLANEOUS IMPROVEMENTS				
VARIOUS	WEIGH STATIONS	WEIGH STATION REPAIRS	\$4,000,000	STATE-WIDE	3	2024
		MISCELLANEOUS IMPROVEMENTS				
VARIOUS	WEIGH STATIONS	WEIGH STATION REPAIRS	\$10,000,000	STATE-WIDE	2	2025-2029
		MISCELLANEOUS IMPROVEMENTS				
VARIOUS	REST AREA IMPROVEMENTS & RENOVATIONS	REST AREA IMPROVEMENT	\$19,000,000	STATE-WIDE	3	2024
		MISCELLANEOUS IMPROVEMENTS				
VARIOUS	REST AREA IMPROVEMENTS & RENOVATIONS	REST AREA IMPROVEMENT	\$38,000,000	STATE-WIDE	2	2025-2029
		MISCELLANEOUS IMPROVEMENTS				
VARIOUS	HIGHWAY SAFETY IMPROVEMENT PROGRAM PROJECTS	SAFETY IMPROVEMENTS	\$20,000,000	STATE-WIDE	3	2024
		SAFETY				

**FY 2024-2029 Rebuild Illinois
Highway Improvement Program
Statewide**

Route / Street	Location	Improvements	Est. Cost	County	MYP Years	
		TAMP Category			Past	Current
VARIOUS	HIGHWAY SAFETY IMPROVEMENT PROGRAM PROJECTS	SAFETY IMPROVEMENTS	\$40,000,000	STATE-WIDE	2	2025-2029
		SAFETY				
VARIOUS	HIGHWAY SAFETY ENGINEERING	P.E. (PHASE I)	\$2,000,000	STATE-WIDE	3	2024
		MISCELLANEOUS IMPROVEMENTS				
VARIOUS	HIGHWAY SAFETY ENGINEERING	P.E. (PHASE I)	\$4,000,000	STATE-WIDE	2	2025-2029
		MISCELLANEOUS IMPROVEMENTS				
VARIOUS	HIGHWAY-RAILROAD CROSSINGS (STATE)	RR CROSSING IMPROVEMENT	\$10,000,000	STATE-WIDE	3	2024
		SAFETY				
VARIOUS	HIGHWAY-RAILROAD CROSSINGS (STATE)	RR CROSSING IMPROVEMENT	\$20,000,000	STATE-WIDE	1	2025-2029
		SAFETY				
VARIOUS	HIGHWAY-RAILROAD CROSSING SURFACE IMPROVEMENTS (STATE)	RR CROSSING IMPROVEMENT	\$2,000,000	STATE-WIDE	3	2024
		MISCELLANEOUS IMPROVEMENTS				

**FY 2024-2029 Rebuild Illinois
Highway Improvement Program
Statewide**

Route / Street	Location	Improvements	Est. Cost	County	MYP Years	
		TAMP Category			Past	Current
VARIOUS	HIGHWAY-RAILROAD CROSSING SURFACE IMPROVEMENTS (STATE)	RR CROSSING IMPROVEMENT	\$4,000,000	STATE-WIDE	2	2025-2029
		MISCELLANEOUS IMPROVEMENTS				
VARIOUS	UNDERWATER DIVING	P.E. (PHASE I)	\$500,000	STATE-WIDE	3	2024
		MISCELLANEOUS IMPROVEMENTS				
VARIOUS	UNDERWATER DIVING	P.E. (PHASE I)	\$500,000	STATE-WIDE	1	2025-2029
		MISCELLANEOUS IMPROVEMENTS				
VARIOUS	ILLINOIS BROADBAND CONNECTIONS PROGRAM	MISCELLANEOUS	\$1,000,000	STATE-WIDE	3	2024
		MISCELLANEOUS IMPROVEMENTS				
VARIOUS	ILLINOIS BROADBAND CONNECTIONS PROGRAM	MISCELLANEOUS	\$2,000,000	STATE-WIDE	2	2025-2029
		MISCELLANEOUS IMPROVEMENTS				
VARIOUS	FREEWAY SIGN & SIGN TRUSS REPAIR AND REPLACEMENT (COMBINED)	SIGN MAINTENANCE	\$13,000,000	STATE-WIDE	3	2024
		MISCELLANEOUS IMPROVEMENTS				

**FY 2024-2029 Rebuild Illinois
Highway Improvement Program
Statewide**

Route / Street	Location	Improvements	Est. Cost	County	MYP Years	
		TAMP Category			Past	Current
VARIOUS	FREEWAY SIGN & SIGN TRUSS REPAIR AND REPLACEMENT (COMBINED)	SIGN MAINTENANCE	\$26,000,000	STATE-WIDE	2	2025-2029
		MISCELLANEOUS IMPROVEMENTS				
VARIOUS	PAVEMENT MARKING	PAVEMENT MARKING	\$18,000,000	STATE-WIDE	3	2024
		SAFETY				
VARIOUS	PAVEMENT MARKING	PAVEMENT MARKING	\$36,000,000	STATE-WIDE	2	2025-2029
		SAFETY				
VARIOUS	RAISED PAVEMENT MARKERS	RAISED PAVEMENT MARKERS	\$5,500,000	STATE-WIDE	3	2024
		SAFETY				
VARIOUS	RAISED PAVEMENT MARKERS	RAISED PAVEMENT MARKERS	\$11,000,000	STATE-WIDE	2	2025-2029
		SAFETY				
VARIOUS	DOWNSTATE SIGNAL COORDINATION & TIMING	PRELIMINARY ENGINEERING	\$500,000	STATE-WIDE	3	2024
		MISCELLANEOUS IMPROVEMENTS				

**FY 2024-2029 Rebuild Illinois
Highway Improvement Program
Statewide**

Route / Street	Location	Improvements	Est. Cost	County	MYP Years	
		TAMP Category			Past	Current
VARIOUS	DOWNSTATE SIGNAL COORDINATION & TIMING	PRELIMINARY ENGINEERING	\$1,000,000	STATE-WIDE	2	2025-2029
		MISCELLANEOUS IMPROVEMENTS				
VARIOUS	GUARDRAIL DELINEATION MAINTENANCE	GUARDRAIL	\$175,000	STATE-WIDE	3	2024
		SAFETY				
VARIOUS	GUARDRAIL DELINEATION MAINTENANCE	GUARDRAIL	\$350,000	STATE-WIDE	2	2025-2029
		SAFETY				
VARIOUS	MISCELLANEOUS TRAFFIC CONTROL	MISC TRAFFIC CONTROL	\$350,000	STATE-WIDE	3	2024
		MISCELLANEOUS IMPROVEMENTS				
VARIOUS	MISCELLANEOUS TRAFFIC CONTROL	MISC TRAFFIC CONTROL	\$700,000	STATE-WIDE	2	2025-2029
		MISCELLANEOUS IMPROVEMENTS				
VARIOUS	WORK ZONE SAFETY (STATE POLICE HIREBACK)	MISC TRAFFIC CONTROL	\$6,500,000	STATE-WIDE	3	2024
		SAFETY				

**FY 2024-2029 Rebuild Illinois
Highway Improvement Program
Statewide**

Route / Street	Location	Improvements	Est. Cost	County	MYP Years	
		TAMP Category			Past	Current
VARIOUS	WORK ZONE SAFETY (STATE POLICE HIREBACK)	MISC TRAFFIC CONTROL	\$13,000,000	STATE-WIDE	1	2025-2029
		SAFETY				
VARIOUS	SIGN TRUSS INSPECTION	PRELIMINARY ENGINEERING	\$500,000	STATE-WIDE	3	2024
		MISCELLANEOUS IMPROVEMENTS				
VARIOUS	SIGN TRUSS INSPECTION	PRELIMINARY ENGINEERING	\$1,000,000	STATE-WIDE	2	2025-2029
		MISCELLANEOUS IMPROVEMENTS				
VARIOUS	VEGETATION CONTROL/EMERALD ASH BORER CONTROL	MISCELLANEOUS	\$2,500,000	STATE-WIDE	3	2024
		ENVIRONMENTAL				
VARIOUS	VEGETATION CONTROL/EMERALD ASH BORER CONTROL	MISCELLANEOUS	\$5,200,000	STATE-WIDE	2	2025-2029
		ENVIRONMENTAL				
VARIOUS	PHOTO ENFORCEMENT ACTIVITIES	MISC TRAFFIC CONTROL	\$750,000	STATE-WIDE	3	2024
		SAFETY				

**FY 2024-2029 Rebuild Illinois
Highway Improvement Program
Statewide**

Route / Street	Location	Improvements	Est. Cost	County	MYP Years	
		TAMP Category			Past	Current
VARIOUS	PHOTO ENFORCEMENT ACTIVITIES	MISC TRAFFIC CONTROL	\$1,500,000	STATE-WIDE	2	2025-2029
		SAFETY				
VARIOUS	DYNAMIC MESSAGE / ITS MAINTENANCE	MISCELLANEOUS	\$800,000	STATE-WIDE	3	2024
		MISCELLANEOUS IMPROVEMENTS				
VARIOUS	DYNAMIC MESSAGE / ITS MAINTENANCE	MISCELLANEOUS	\$1,600,000	STATE-WIDE	2	2025-2029
		MISCELLANEOUS IMPROVEMENTS				
VARIOUS	MAINTENANCE OF HIGH TENSION MEDIAN CABLE BARRIER AND OTHER HIGHWAY SAFETY DEVICES	MEDIAN CABLE	\$7,000,000	STATE-WIDE	3	2024
		SAFETY				
VARIOUS	MAINTENANCE OF HIGH TENSION MEDIAN CABLE BARRIER AND OTHER HIGHWAY SAFETY DEVICES	MEDIAN CABLE	\$14,000,000	STATE-WIDE	2	2025-2029
		SAFETY				
VARIOUS	TRAFFIC SIGNAL MAST ARM REPLACEMENT	TRAF SIGNAL MODERNIZATION	\$3,500,000	STATE-WIDE	3	2024
		MISCELLANEOUS IMPROVEMENTS				

**FY 2024-2029 Rebuild Illinois
Highway Improvement Program
Statewide**

Route / Street	Location	Improvements	Est. Cost	County	MYP Years	
		TAMP Category			Past	Current
VARIOUS	TRAFFIC SIGNAL MAST ARM REPLACEMENT	TRAF SIGNAL MODERNIZATION	\$7,000,000	STATE-WIDE	2	2025-2029
		MISCELLANEOUS IMPROVEMENTS				
VARIOUS	HIGH MAST LIGHT TOWER REPLACEMENT	LIGHTING	\$2,000,000	STATE-WIDE	3	2024
		MISCELLANEOUS IMPROVEMENTS				
VARIOUS	HIGH MAST LIGHT TOWER REPLACEMENT	LIGHTING	\$4,000,000	STATE-WIDE	2	2025-2029
		MISCELLANEOUS IMPROVEMENTS				
VARIOUS	BIOLOGICAL & AGRICULTURAL SURVEYS	BIOLOGICAL SURVEYS AGRICULTURAL SURVEY	\$2,200,000	STATE-WIDE	3	2024
		ENVIRONMENTAL				
VARIOUS	BIOLOGICAL & AGRICULTURAL SURVEYS	BIOLOGICAL SURVEYS AGRICULTURAL SURVEY	\$4,400,000	STATE-WIDE	2	2025-2029
		ENVIRONMENTAL				
VARIOUS	HOMELAND SECURITY & TRANSPORTATION INFRASTRUCTURE PROTECTION	MISCELLANEOUS	\$2,000,000	STATE-WIDE	3	2024
		MISCELLANEOUS IMPROVEMENTS				

**FY 2024-2029 Rebuild Illinois
Highway Improvement Program
Statewide**

Route / Street	Location	Improvements	Est. Cost	County	MYP Years	
		TAMP Category			Past	Current
VARIOUS	HOMELAND SECURITY & TRANSPORTATION INFRASTRUCTURE PROTECTION	MISCELLANEOUS	\$4,000,000	STATE-WIDE	2	2025-2029
		MISCELLANEOUS IMPROVEMENTS				
VARIOUS	WEIGH IN MOTION DATA COLLECTION	MISCELLANEOUS	\$1,500,000	STATE-WIDE	3	2024
		MISCELLANEOUS IMPROVEMENTS				
VARIOUS	WEIGH IN MOTION DATA COLLECTION	MISCELLANEOUS	\$3,200,000	STATE-WIDE	2	2025-2029
		MISCELLANEOUS IMPROVEMENTS				
VARIOUS	ARCHAEOLOGICAL & HISTORICAL SURVEYS	ARCHAEOLOGICAL SURVEY HISTORICAL SURVEY	\$4,400,000	STATE-WIDE	3	2024
		ENVIRONMENTAL				
VARIOUS	ARCHAEOLOGICAL & HISTORICAL SURVEYS	ARCHAEOLOGICAL SURVEY HISTORICAL SURVEY	\$8,800,000	STATE-WIDE	2	2025-2029
		ENVIRONMENTAL				
VARIOUS	HAZARDOUS MATERIAL STUDIES (PHASE I)	HAZARDOUS MATERIAL PE	\$2,809,000	STATE-WIDE	3	2024
		ENVIRONMENTAL				

**FY 2024-2029 Rebuild Illinois
Highway Improvement Program
Statewide**

Route / Street	Location	Improvements	Est. Cost	County	MYP Years	
		TAMP Category			Past	Current
VARIOUS	HAZARDOUS MATERIAL STUDIES (PHASE I)	HAZARDOUS MATERIAL PE	\$5,758,000	STATE-WIDE	2	2025-2029
		ENVIRONMENTAL				
VARIOUS	HAZARDOUS MATERIAL SURVEYS (PHASE II)	HAZARDOUS MATERIAL PE	\$6,355,000	STATE-WIDE	3	2024
		ENVIRONMENTAL				
VARIOUS	HAZARDOUS MATERIAL SURVEYS (PHASE II)	HAZARDOUS MATERIAL PE	\$13,028,000	STATE-WIDE	2	2025-2029
		ENVIRONMENTAL				
VARIOUS	POLLINATOR HABITAT RESTORATION & PRESERVATION	MISCELLANEOUS	\$500,000	STATE-WIDE	3	2024
		ENVIRONMENTAL				
VARIOUS	POLLINATOR HABITAT RESTORATION & PRESERVATION	MISCELLANEOUS	\$1,000,000	STATE-WIDE	2	2025-2029
		ENVIRONMENTAL				
VARIOUS	AERIAL SURVEYS	PRELIMINARY ENGINEERING	\$325,000	STATE-WIDE	3	2024
		MISCELLANEOUS IMPROVEMENTS				

**FY 2024-2029 Rebuild Illinois
Highway Improvement Program
Statewide**

Route / Street	Location	Improvements	Est. Cost	County	MYP Years	
		TAMP Category			Past	Current
VARIOUS	AERIAL SURVEYS	PRELIMINARY ENGINEERING	\$650,000	STATE-WIDE	2	2025-2029
		MISCELLANEOUS IMPROVEMENTS				
VARIOUS	WETLAND SURVEYS	P.E. SURVEYS (PHASE I)	\$1,700,000	STATE-WIDE	3	2024
		ENVIRONMENTAL				
VARIOUS	WETLAND SURVEYS	P.E. SURVEYS (PHASE I)	\$3,400,000	STATE-WIDE	2	2025-2029
		ENVIRONMENTAL				
VARIOUS	WETLAND MONITORING	PRELIMINARY ENGINEERING	\$250,000	STATE-WIDE	3	2024
		ENVIRONMENTAL				
VARIOUS	WETLAND MONITORING	PRELIMINARY ENGINEERING	\$500,000	STATE-WIDE	2	2025-2029
		ENVIRONMENTAL				
VARIOUS	NOISE ANALYSIS CONSULTANT	PRELIMINARY ENGINEERING	\$100,000	STATE-WIDE	3	2024
		ENVIRONMENTAL				

**FY 2024-2029 Rebuild Illinois
Highway Improvement Program
Statewide**

Route / Street	Location	Improvements	Est. Cost	County	MYP Years	
		TAMP Category			Past	Current
VARIOUS	NOISE ANALYSIS CONSULTANT	PRELIMINARY ENGINEERING	\$200,000	STATE-WIDE	2	2025-2029
		ENVIRONMENTAL				
VARIOUS	VARIOUS ENGINEERING TASKS IN CENTRAL OFFICE	PRELIMINARY ENGINEERING	\$2,125,000	STATE-WIDE	3	2024
		MISCELLANEOUS IMPROVEMENTS				
VARIOUS	VARIOUS ENGINEERING TASKS IN CENTRAL OFFICE	PRELIMINARY ENGINEERING	\$4,250,000	STATE-WIDE	2	2025-2029
		MISCELLANEOUS IMPROVEMENTS				
VARIOUS	EQUAL EMPLOYMENT OPPORTUNITY	TRAINING	\$9,000,000	STATE-WIDE	3	2024
		MISCELLANEOUS IMPROVEMENTS				
VARIOUS	EQUAL EMPLOYMENT OPPORTUNITY	TRAINING	\$18,000,000	STATE-WIDE	2	2025-2029
		MISCELLANEOUS IMPROVEMENTS				
VARIOUS	ASBESTOS INSPECTION	HAZARDOUS MATERIAL PE	\$250,000	STATE-WIDE	3	2024
		ENVIRONMENTAL				

**FY 2024-2029 Rebuild Illinois
Highway Improvement Program
Statewide**

Route / Street	Location	Improvements	Est. Cost	County	MYP Years	
		TAMP Category			Past	Current
VARIOUS	ASBESTOS INSPECTION	HAZARDOUS MATERIAL PE	\$500,000	STATE-WIDE	2	2025-2029
		ENVIRONMENTAL				
VARIOUS	OPERATIONS VARIOUS CONSULTING TASKS	P.E. (CONSULTANT TSL)	\$600,000	VARIOUS	3	2024
		MISCELLANEOUS IMPROVEMENTS				
VARIOUS	OPERATIONS VARIOUS CONSULTING TASKS	P.E. (CONSULTANT TSL)	\$1,200,000	VARIOUS	1	2025-2029
		MISCELLANEOUS IMPROVEMENTS				
VARIOUS	TEST TRACK OPERATIONS	PRELIMINARY ENGINEERING	\$400,000	VARIOUS	2	2024
		MISCELLANEOUS IMPROVEMENTS				
VARIOUS	TEST TRACK OPERATIONS	PRELIMINARY ENGINEERING	\$800,000	VARIOUS	2	2025-2029
		MISCELLANEOUS IMPROVEMENTS				
VARIOUS	OUTDOOR ADVERTISING CONTROL CONSULTANT	P.E. PROJECT MANAGERS	\$2,000,000	STATE-WIDE	3	2024
		MISCELLANEOUS IMPROVEMENTS				

**FY 2024-2029 Rebuild Illinois
Highway Improvement Program
Statewide**

Route / Street	Location	Improvements	Est. Cost	County	MYP Years	
		TAMP Category			Past	Current
VARIOUS	OUTDOOR ADVERTISING CONTROL CONSULTANT	P.E. PROJECT MANAGERS	\$4,000,000	STATE-WIDE	2	2025-2029
		MISCELLANEOUS IMPROVEMENTS				
VARIOUS	BRIDGE PAINTING ENGINEERING	PRELIMINARY ENGINEERING CONSTRUCTION ENGINEERING	\$1,800,000	STATE-WIDE	3	2024
		MISCELLANEOUS IMPROVEMENTS				
VARIOUS	BRIDGE PAINTING ENGINEERING	PRELIMINARY ENGINEERING CONSTRUCTION ENGINEERING	\$1,800,000	STATE-WIDE	1	2025-2029
		MISCELLANEOUS IMPROVEMENTS				
VARIOUS	BRIDGE FABRICATION INSPECTION	CONSTRUCTION ENGINEERING	\$500,000	STATE-WIDE	3	2024
		MISCELLANEOUS IMPROVEMENTS				
VARIOUS	BRIDGE FABRICATION INSPECTION	CONSTRUCTION ENGINEERING	\$1,000,000	STATE-WIDE	2	2025-2029
		MISCELLANEOUS IMPROVEMENTS				
VARIOUS	BRIDGE PROJECTS MISCELLANEOUS (P.E. II)	P.E. (PHASE II)	\$5,000,000	STATE-WIDE	3	2024
		MISCELLANEOUS IMPROVEMENTS				

**FY 2024-2029 Rebuild Illinois
Highway Improvement Program
Statewide**

Route / Street	Location	Improvements	Est. Cost	County	MYP Years	
		TAMP Category			Past	Current
VARIOUS	BRIDGE PROJECTS MISCELLANEOUS (P.E. II)	P.E. (PHASE II)	\$10,000,000	STATE-WIDE	1	2025-2029
		MISCELLANEOUS IMPROVEMENTS				
VARIOUS	ENGINEERING SERVICES FOR BUREAU OF RESEARCH	PRELIMINARY ENGINEERING	\$1,000,000	STATE-WIDE	3	2024
		MISCELLANEOUS IMPROVEMENTS				
VARIOUS	ENGINEERING SERVICES FOR BUREAU OF RESEARCH	PRELIMINARY ENGINEERING	\$2,000,000	STATE-WIDE	2	2025-2029
		MISCELLANEOUS IMPROVEMENTS				
VARIOUS	PAVEMENT TESTING, ENGINEERING EVALUATIONS & PERFORMANCE MONITORING	CE QA/MATERIALS TESTING	\$1,000,000	STATE-WIDE	3	2024
		MISCELLANEOUS IMPROVEMENTS				
VARIOUS	PAVEMENT TESTING, ENGINEERING EVALUATIONS & PERFORMANCE MONITORING	CE QA/MATERIALS TESTING	\$2,000,000	STATE-WIDE	2	2025-2029
		MISCELLANEOUS IMPROVEMENTS				
VARIOUS	RESERVE FOR EMERGENCIES & OTHER HIGHWAY NEEDS	EMERGENCY RESERVE	\$5,000,000	STATE-WIDE	5	2024
		MISCELLANEOUS IMPROVEMENTS				

**FY 2024-2029 Rebuild Illinois
Highway Improvement Program
Statewide**

Route / Street	Location	Improvements	Est. Cost	County	MYP Years	
		TAMP Category			Past	Current
VARIOUS	RESERVE FOR EMERGENCIES & OTHER HIGHWAY NEEDS	EMERGENCY RESERVE	\$10,000,000	STATE-WIDE	5	2025-2029
		MISCELLANEOUS IMPROVEMENTS				
VARIOUS	CHANGE ORDER RESERVE	MISCELLANEOUS	\$50,000,000	STATE-WIDE	5	2024
		MISCELLANEOUS IMPROVEMENTS				
VARIOUS	CONTRACT MAINTENANCE	CONTRACT MAINTENANCE STANDARD OVERLAY	\$56,300,000	STATE-WIDE	3	2024
		MISCELLANEOUS IMPROVEMENTS				
VARIOUS	CONTRACT MAINTENANCE	CONTRACT MAINTENANCE STANDARD OVERLAY	\$116,000,000	STATE-WIDE	2	2025-2029
		MISCELLANEOUS IMPROVEMENTS				

STATEWIDE

FY 2024-2027

PROPOSED LOCAL PROJECTS

**FY 2024-2027 Rebuild Illinois
Highway Improvement Program
Statewide**

Route / Street	Location	Improvements	Est. Cost	County	MYP Years	
		TAMP Category			Past	Current
VARIOUS	ADDITIONAL LOCAL STATE APPROPRIATION	MISCELLANEOUS PROJECTS	\$30,288,000		4	2024
		MISCELLANEOUS IMPROVEMENTS				
VARIOUS	ADDITIONAL LOCAL STATE APPROPRIATION	MISCELLANEOUS PROJECTS	\$150,000,000		3	2025-2029
		MISCELLANEOUS IMPROVEMENTS				
VARIOUS	HIGHWAY SAFETY IMPROVEMENT PROGRAM PROJECTS (LOCAL)	SAFETY IMPROVEMENTS	\$34,053,000	STATE-WIDE	4	2024
		SAFETY				
VARIOUS	HIGHWAY SAFETY IMPROVEMENT PROGRAM PROJECTS (LOCAL)	SAFETY IMPROVEMENTS	\$106,701,000	STATE-WIDE	3	2025-2029
		SAFETY				
VARIOUS	ENHANCEMENT PROJECTS (LOCAL)	MISCELLANEOUS PROJECTS	\$79,709,000	STATE-WIDE	4	2024
		MISCELLANEOUS IMPROVEMENTS				
VARIOUS	TMA PORTION OF TAP (LOCAL)	MISCELLANEOUS PROJECTS	\$25,500,000	STATE-WIDE	2	2024
		MISCELLANEOUS IMPROVEMENTS				

**FY 2024-2027 Rebuild Illinois
Highway Improvement Program
Statewide**

Route / Street	Location	Improvements	Est. Cost	County	MYP Years	
		TAMP Category			Past	Current
VARIOUS	ENHANCEMENT PROJECTS (LOCAL)	MISCELLANEOUS PROJECTS	\$246,292,000	STATE-WIDE	3	2025-2029
		MISCELLANEOUS IMPROVEMENTS				
VARIOUS	TMA PORTION OF TAP (LOCAL)	MISCELLANEOUS PROJECTS	\$76,500,000	STATE-WIDE	2	2025-2029
		MISCELLANEOUS IMPROVEMENTS				
VARIOUS	SAFE ROUTES TO SCHOOLS PROGRAM	MISCELLANEOUS	\$3,750,000	STATE-WIDE	4	2024
		MISCELLANEOUS IMPROVEMENTS				
VARIOUS	SAFE ROUTES TO SCHOOLS PROGRAM	MISCELLANEOUS	\$11,250,000	STATE-WIDE	3	2025-2029
		MISCELLANEOUS IMPROVEMENTS				
VARIOUS	STATE PARK PROJECTS	PAVING	\$9,250,000	STATE-WIDE	4	2024
		MISCELLANEOUS IMPROVEMENTS				
VARIOUS	STATE PARK PROJECTS	PAVING	\$27,750,000	STATE-WIDE	3	2025-2029
		MISCELLANEOUS IMPROVEMENTS				

**FY 2024-2027 Rebuild Illinois
Highway Improvement Program
Statewide**

Route / Street	Location	Improvements	Est. Cost	County	MYP Years	
		TAMP Category			Past	Current
VARIOUS	STATE PARK PROJECTS	P.E. (PHASE I) P.E. (PHASE II)	\$750,000	STATE-WIDE	4	2024
		MISCELLANEOUS IMPROVEMENTS				
VARIOUS	STATE PARK PROJECTS	P.E. (PHASE I) P.E. (PHASE II)	\$2,250,000	STATE-WIDE	3	2025-2029
		MISCELLANEOUS IMPROVEMENTS				
VARIOUS	HIGHWAY-RAILROAD CROSSINGS (LOCAL)	RR CROSSING IMPROVEMENT	\$6,815,000	STATE-WIDE	4	2024
		MISCELLANEOUS IMPROVEMENTS				
VARIOUS	HIGHWAY-RAILROAD CROSSINGS (LOCAL)	RR CROSSING IMPROVEMENT	\$20,352,000	STATE-WIDE	3	2025-2029
		MISCELLANEOUS IMPROVEMENTS				
VARIOUS	LOCAL TRUCK ACCESS ROUTE PROGRAM (TARP)	MISCELLANEOUS	\$7,000,000	STATE-WIDE	4	2024
		REHABILITATION - PAVEMENTS				
VARIOUS	LOCAL TRUCK ACCESS ROUTE PROGRAM (TARP)	MISCELLANEOUS	\$21,000,000	STATE-WIDE	3	2025-2029
		REHABILITATION - PAVEMENTS				

**FY 2024-2027 Rebuild Illinois
Highway Improvement Program
Statewide**

Route / Street	Location	Improvements	Est. Cost	County	MYP Years	
		TAMP Category			Past	Current
VARIOUS	BLR&S MANUAL UPDATE & VARIOUS ENGINEERING TASKS	PRELIMINARY ENGINEERING	\$500,000	STATE-WIDE	4	2024
		MISCELLANEOUS IMPROVEMENTS				
VARIOUS	BLR&S MANUAL UPDATE & VARIOUS ENGINEERING TASKS	PRELIMINARY ENGINEERING	\$1,500,000	STATE-WIDE	3	2025-2029
		MISCELLANEOUS IMPROVEMENTS				
VARIOUS	ENVIRONMENTAL SURVEYS FOR LOCAL AGENCIES	P.E. SURVEYS (PHASE I)	\$700,000	STATE-WIDE	4	2024
		MISCELLANEOUS IMPROVEMENTS				
VARIOUS	ENVIRONMENTAL SURVEYS FOR LOCAL AGENCIES	P.E. SURVEYS (PHASE I)	\$2,100,000	STATE-WIDE	3	2025-2029
		MISCELLANEOUS IMPROVEMENTS				
VARIOUS	ARCHAEOLOGICAL SURVEYS FOR LOCAL AGENCIES	P.E. SURVEYS (PHASE I)	\$2,050,000	STATE-WIDE	4	2024
		MISCELLANEOUS IMPROVEMENTS				
VARIOUS	ARCHAEOLOGICAL SURVEYS FOR LOCAL AGENCIES	P.E. SURVEYS (PHASE I)	\$6,150,000	STATE-WIDE	3	2025-2029
		MISCELLANEOUS IMPROVEMENTS				

**FY 2024-2027 Rebuild Illinois
Highway Improvement Program
Statewide**


Route / Street	Location	Improvements	Est. Cost	County	MYP Years	
		TAMP Category			Past	Current
VARIOUS	ECONOMIC DEVELOPMENT PROJECTS (LOCAL)	NEW CONSTRUCTION RECONSTRUCTION	\$10,000,000	STATE-WIDE	4	2024
		MISCELLANEOUS IMPROVEMENTS				
VARIOUS	ECONOMIC DEVELOPMENT PROJECTS (LOCAL)	NEW CONSTRUCTION RECONSTRUCTION	\$30,000,000	STATE-WIDE	3	2025-2029
		MISCELLANEOUS IMPROVEMENTS				



FY 2024-2029

PROPOSED MULTIMODAL IMPROVEMENT PROGRAM

Project Listing



IDOT REGION AND DISTRICT BOUNDARIES

ILLINOIS DEPARTMENT OF TRANSPORTATION REGION and DISTRICT BOUNDARIES

Region 1



DISTRICT 1

201 WEST CENTER COURT
SCHAUMBURG, ILLINOIS 60196
PHONE: 847/705-4000

Region 2



DISTRICT 2

819 DEPOT AVENUE
DIXON, ILLINOIS 61021
PHONE: 815/284-2271

DISTRICT 3

700 EAST NORRIS DRIVE
OTTAWA, ILLINOIS 61350
PHONE: 815/434-6131

Region 3



DISTRICT 4

401 MAIN STREET
PEORIA, ILLINOIS 61602
PHONE: 309/671-3333

DISTRICT 5

13473 IL HWY. 133
P.O. BOX 610
PARIS, ILLINOIS 61944
PHONE: 217/465-4181

Region 4



DISTRICT 6

126 EAST ASH STREET
SPRINGFIELD, ILLINOIS 62704
PHONE: 217/782-7301

DISTRICT 7

400 WEST WABASH
EFFINGHAM, ILLINOIS 62401
PHONE: 217/342-3951

Region 5

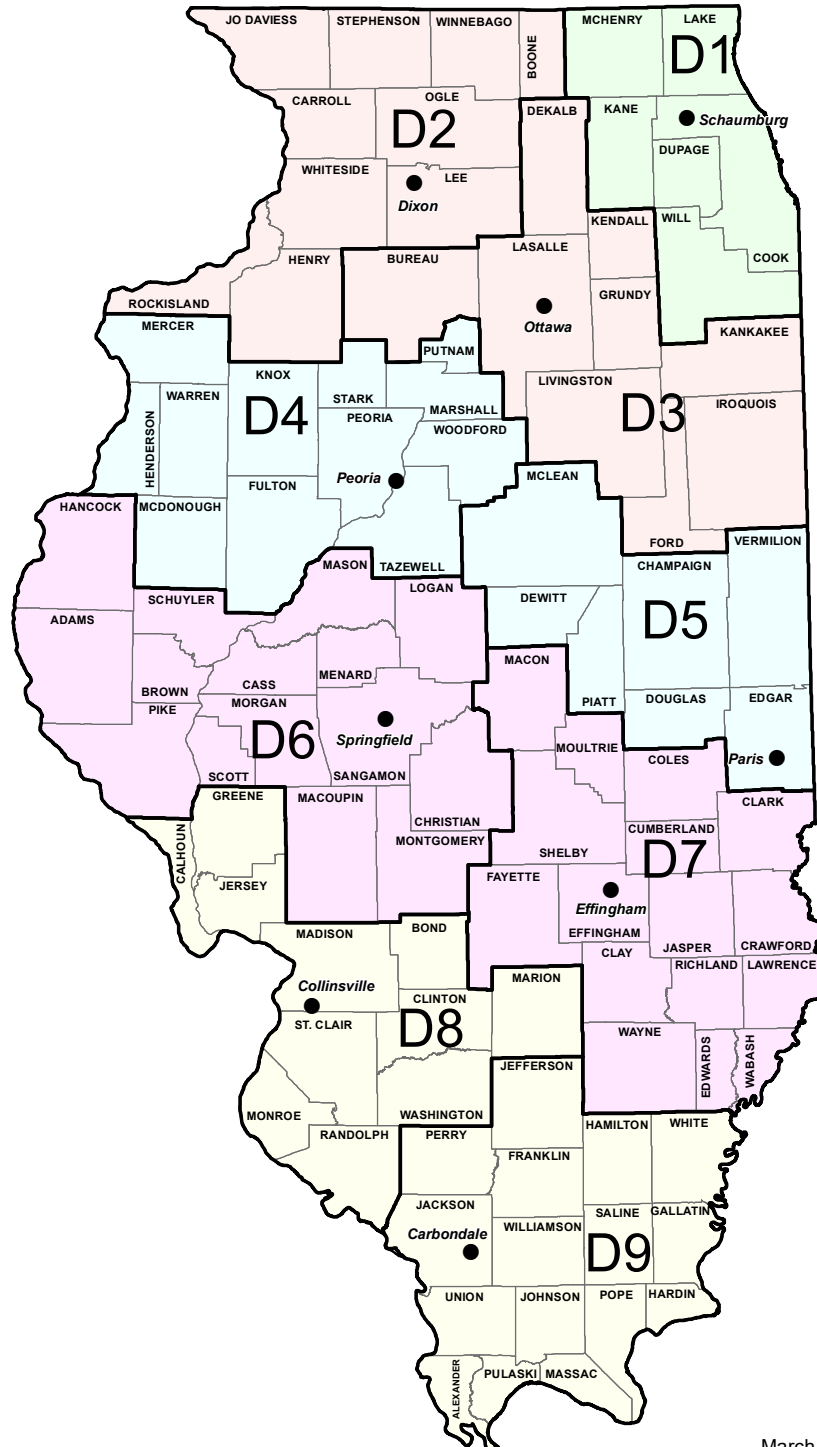


DISTRICT 8

1102 EASTPORT PLAZA DRIVE
COLLINSVILLE, ILLINOIS 62234
PHONE: 618/346-3100

DISTRICT 9

STATE TRANSPORTATION BUILDING
P.O. BOX 100
CARBONDALE, ILLINOIS 62903
PHONE: 618/549-2171



March 2022



MULTIMODAL CAPITAL PROJECT REPORTS

For a detailed and comprehensive list of the capital projects for FY 2024-2029, the following links offer searchable PDF reports pre-sorted by district, county, recipient, funding source, and mode (transit, rail, aviation, and marine/port), and if provided, direct mapping links to the project location and websites of the associated agency. In addition, the Excel format link of the MYP FY 2024-2029 Capital Project List is also provided.

- ❑ **Report Sorted by District:**
https://idot.illinois.gov/content/dam/soi/en/web/idot/documents/transportation-system/planning/MYP_District.pdf
- ❑ **Report Sorted by County:**
https://idot.illinois.gov/content/dam/soi/en/web/idot/documents/transportation-system/planning/MYP_County.pdf
- ❑ **Report Sorted by Recipient:**
https://idot.illinois.gov/content/dam/soi/en/web/idot/documents/transportation-system/planning/MYP_Recipient.pdf
- ❑ **Report Sorted by Funding Source:**
https://idot.illinois.gov/content/dam/soi/en/web/idot/documents/transportation-system/planning/MYP_Fund%20Source.pdf
- ❑ **Report Sorted by Mode:**
https://idot.illinois.gov/content/dam/soi/en/web/idot/documents/transportation-system/planning/MYP_Mode.pdf
- ❑ **Excel Format - MYP FY 2024-2029 Capital Project List:**
https://idot.illinois.gov/content/dam/soi/en/web/idot/documents/transportation-system/planning/MYP2429_042723.xlsx

IL FY 2024 – 2029 Proposed MultiModal Multi-Year Improvement Program Capital Project List by District

<u>Recipient</u>	<u>Location/County</u>	<u>Project</u>	<u>Mode</u>	<u>Value/Source</u>	<u>MYP Years</u>
<u>D1 (NE)</u>					
AURORA MUNICIPAL	43W636 US 30 SUGAR GROVE, ILLINOIS KANE COUNTY	REHABILITATE AIRFIELD LIGHTING VAULT INCLUDING REPLACEMENT OF VAULT REGULATORS	AVIATION	\$1,573,000 AIRPORT IMPROVEMENT PROGRAM (AIP)	2024 -2024
Recipient Site: https://www.aurora-il.org/530/Aurora-Municipal-Airport			Map Site: https://idot.click/myp-multimodal-program-map#MYP_ID=13		
AURORA MUNICIPAL	43W636 US 30 SUGAR GROVE, ILLINOIS KANE COUNTY	REHABILITATE SNOW REMOVAL EQUIPMENT (SRE) BUILDING	AVIATION	\$1,875,556 AIRPORT IMPROVEMENT PROGRAM (AIP)	2025 -2025
Recipient Site: https://www.aurora-il.org/530/Aurora-Municipal-Airport			Map Site: https://idot.click/myp-multimodal-program-map#MYP_ID=14		
AURORA MUNICIPAL	43W636 US 30 SUGAR GROVE, ILLINOIS KANE COUNTY	REPLACE AIRFIELD SIGNAGE, WIND CONES, & RUNWAY 15 & 27 RUNWAY END IDENTIFIER LIGHTS (REILS); REPLACE BEACON	AVIATION	\$683,000 AIRPORT IMPROVEMENT PROGRAM (AIP)	2025 -2025
Recipient Site: https://www.aurora-il.org/530/Aurora-Municipal-Airport			Map Site: https://idot.click/myp-multimodal-program-map#MYP_ID=15		

Projects Identified with an Asterisk () are seeking Federal Discretionary Funds and are not guaranteed

** Multiple funding sources were applied - MYP FY 2024-2029 Capital Project List: https://idot.illinois.gov/content/dam/soi/en/web/idot/documents/transportation-system/planning/MYP2429_042723.xlsx

Airport Project funding is 90% Federal AIP Funding/5% State Road Funds/5% Local, except for Chicago O'Hare and Chicago Midway which are 75% Federal AIP/25% Local

Rail Project Funding listed is funding that is secured or reasonably available for Rail Capital Projects for FY 2024-2029

<u>Recipient</u>	<u>Location/County</u>	<u>Project</u>	<u>Mode</u>	<u>Value/Source</u>	<u>MYP Years</u>
AURORA MUNICIPAL	43W636 US 30 SUGAR GROVE, ILLINOIS KANE COUNTY	IMPROVE RUNWAY SAFETY AREA (RSA) R/W 33 END INCLUDING WETLAND MITIGATION PRELIM PH	AVIATION	\$250,000 AIRPORT IMPROVEMENT PROGRAM (AIP)	2026 -2026

Recipient Site: <https://www.aurora-il.org/530/Aurora-Municipal-Airport>

Map Site: https://idot.click/myp-multimodal-program-map#MYP_ID=16

AURORA MUNICIPAL	43W636 US 30 SUGAR GROVE, ILLINOIS KANE COUNTY	*IMPROVE RUNWAY SAFETY AREA (RSA) R/W 33 END INCLUDING WETLAND MITIGATION PH 1	AVIATION	\$4,000,000 AIRPORT IMPROVEMENT PROGRAM (AIP)	2027 -2027
------------------	--	--	----------	---	------------

Recipient Site: <https://www.aurora-il.org/530/Aurora-Municipal-Airport>

Map Site: https://idot.click/myp-multimodal-program-map#MYP_ID=17

AURORA MUNICIPAL	43W636 US 30 SUGAR GROVE, ILLINOIS KANE COUNTY	REHABILITATE RUNWAY 9/27 AIRFIELD LIGHTING	AVIATION	\$2,185,000 AIRPORT IMPROVEMENT PROGRAM (AIP)	2028 -2028
------------------	--	--	----------	---	------------

Recipient Site: <https://www.aurora-il.org/530/Aurora-Municipal-Airport>

Map Site: https://idot.click/myp-multimodal-program-map#MYP_ID=18

Projects Identified with an Asterisk () are seeking Federal Discretionary Funds and are not guaranteed

** Multiple funding sources were applied - MYP FY 2024-2029 Capital Project List: https://idot.illinois.gov/content/dam/soi/en/web/idot/documents/transportation-system/planning/MYP2429_042723.xlsx
 Airport Project funding is 90% Federal AIP Funding/5% State Road Funds/5% Local, except for Chicago O'Hare and Chicago Midway which are 75% Federal AIP/25% Local
 Rail Project Funding listed is funding that is secured or reasonably available for Rail Capital Projects for FY 2024-2029

<u>Recipient</u>	<u>Location/County</u>	<u>Project</u>	<u>Mode</u>	<u>Value/Source</u>	<u>MYP Years</u>
BEDFORD PARK	69 WEST WASHINGTON CHICAGO, ILLINOIS COOK COUNTY	BEDFORD PARK NOISE ABATEMENT OF CHICAGO**	BELT RAILWAY RAIL	\$97,200,000 REBUILD ILLINOIS	2022 -2027

Recipient Site: <https://idot.illinois.gov/transportation-system/rebuild-illinois.html>

Map Site: https://idot.click/myp-multimodal-program-map#MYP_ID=370

BOLINGBROOK'S CLOW INT'L	130 CLOW BOLINGBROOK, ILLINOIS WILL COUNTY	REIMBURSEMENT: LOCALLY CONSTRUCTED 2 BOX AIRCRAFT HANGARS	AVIATION	\$1,093,800 AIRPORT IMPROVEMENT PROGRAM (AIP)	2024 -2024
-----------------------------	--	---	----------	---	------------

Recipient Site: <http://bbclowairport.com/>

Map Site: https://idot.click/myp-multimodal-program-map#MYP_ID=24

BOLINGBROOK'S CLOW INT'L	130 CLOW BOLINGBROOK, ILLINOIS WILL COUNTY	INSTALL PRECISION APPROACH PATH INDICATOR (PAPI) FOR RUNWAY 18/36	AVIATION	\$337,500 AIRPORT IMPROVEMENT PROGRAM (AIP)	2024 -2024
-----------------------------	--	---	----------	---	------------

Recipient Site: <http://bbclowairport.com/>

Map Site: https://idot.click/myp-multimodal-program-map#MYP_ID=25

Projects Identified with an Asterisk () are seeking Federal Discretionary Funds and are not guaranteed

** Multiple funding sources were applied - MYP FY 2024-2029 Capital Project List: https://idot.illinois.gov/content/dam/soi/en/web/idot/documents/transportation-system/planning/MYP2429_042723.xlsx
Airport Project funding is 90% Federal AIP Funding/5% State Road Funds/5% Local, except for Chicago O'Hare and Chicago Midway which are 75% Federal AIP/25% Local
Rail Project Funding listed is funding that is secured or reasonably available for Rail Capital Projects for FY 2024-2029

<u>Recipient</u>	<u>Location/County</u>	<u>Project</u>	<u>Mode</u>	<u>Value/Source</u>	<u>MYP Years</u>
BOLINGBROOK'S CLOW INT'L	130 CLOW BOLINGBROOK, ILLINOIS WILL COUNTY	REIMBURSEMENT: FOR RUNWAY PROTECTION ZONE (RPZ) EASEMENTS RUNWAY 18 & 36 CONTROLLING INTEREST	AVIATION	\$166,667 AIRPORT IMPROVEMENT PROGRAM (AIP)	2025 -2025

Recipient Site: <http://bbclowairport.com/>

Map Site: https://idot.click/myp-multimodal-program-map#MYP_ID=26

BOLINGBROOK'S CLOW INT'L	130 CLOW BOLINGBROOK, ILLINOIS WILL COUNTY	*MILL & OVERLAY EXISTING RUNWAY 18/36	AVIATION	\$2,000,000 AIRPORT IMPROVEMENT PROGRAM (AIP)	2028 -2028
-----------------------------	--	---------------------------------------	----------	---	------------

Recipient Site: <http://bbclowairport.com/>

Map Site: https://idot.click/myp-multimodal-program-map#MYP_ID=27

CHICAGO	69 WEST WASHINGTON CHICAGO, ILLINOIS COOK COUNTY	CHICAGO TERMINAL PLANNING STUDY**	RAIL	\$6,000,000 FRA GRANT/LOCAL MATCH	2022 -2027
---------	--	-----------------------------------	------	---	------------

Recipient Site: N/A

Map Site: https://idot.click/myp-multimodal-program-map#MYP_ID=365

Projects Identified with an Asterisk () are seeking Federal Discretionary Funds and are not guaranteed

** Multiple funding sources were applied - MYP FY 2024-2029 Capital Project List: https://idot.illinois.gov/content/dam/soi/en/web/idot/documents/transportation-system/planning/MYP2429_042723.xlsx
 Airport Project funding is 90% Federal AIP Funding/5% State Road Funds/5% Local, except for Chicago O'Hare and Chicago Midway which are 75% Federal AIP/25% Local
 Rail Project Funding listed is funding that is secured or reasonably available for Rail Capital Projects for FY 2024-2029

<u>Recipient</u>	<u>Location/County</u>	<u>Project</u>	<u>Mode</u>	<u>Value/Source</u>	<u>MYP Years</u>
CHICAGO	1501 S. CANAL CHICAGO, ILLINOIS COOK COUNTY	PROJECT EW1 CLEARING YARD MAINS (BEDFORD PARK / BRIDGEVIEW / CHICAGO / SUMMIT)	RAIL	\$0 CREATE	2023 -2028

Recipient Site: <https://www.createprogram.org>

Map Site: https://idot.click/myp-multimodal-program-map#MYP_ID=372

CHICAGO	1501 S. CANAL CHICAGO, ILLINOIS COOK COUNTY	PROJECT EW2 80TH STREET IMPROVEMENTS**	RAIL	\$29,050,000 IJN	2023 -2028
---------	---	--	------	----------------------------	------------

Recipient Site: <https://www.createprogram.org>

Map Site: https://idot.click/myp-multimodal-program-map#MYP_ID=373

CHICAGO	1501 S. CANAL CHICAGO, ILLINOIS COOK COUNTY	PROJECT EW3 PULLMAN JUNCTION UPGRADE**	RAIL	\$32,850,000 IJN	2023 -2028
---------	---	--	------	----------------------------	------------

Recipient Site: <https://www.createprogram.org>

Map Site: https://idot.click/myp-multimodal-program-map#MYP_ID=374

Projects Identified with an Asterisk () are seeking Federal Discretionary Funds and are not guaranteed

** Multiple funding sources were applied - MYP FY 2024-2029 Capital Project List: https://idot.illinois.gov/content/dam/soi/en/web/idot/documents/transportation-system/planning/MYP2429_042723.xlsx
Airport Project funding is 90% Federal AIP Funding/5% State Road Funds/5% Local, except for Chicago O'Hare and Chicago Midway which are 75% Federal AIP/25% Local
Rail Project Funding listed is funding that is secured or reasonably available for Rail Capital Projects for FY 2024-2029

<u>Recipient</u>	<u>Location/County</u>	<u>Project</u>	<u>Mode</u>	<u>Value/Source</u>	<u>MYP Years</u>
CHICAGO	1501 S. CANAL CHICAGO, ILLINOIS COOK COUNTY	PROJECT GS11 COLUMBUS AVENUE / MAPLEWOOD AVENUE**	RAIL	\$89,400,000 CREATE	2023 -2028

Recipient Site: <https://www.createprogram.org>

Map Site: https://idot.click/myp-multimodal-program-map#MYP_ID=375

CHICAGO	1501 S. CANAL CHICAGO, ILLINOIS COOK COUNTY	PROJECT GS19* 71ST STREET / BELL AVENUE**	RAIL	\$2,850,000 IJN	2023 -2028
---------	---	---	------	---------------------------	------------

Recipient Site: <https://www.createprogram.org>

Map Site: https://idot.click/myp-multimodal-program-map#MYP_ID=376

CHICAGO	1501 S. CANAL CHICAGO, ILLINOIS COOK COUNTY	PROJECT GS3A MORGAN STREET / PERSHING ROAD	RAIL	\$0 CREATE	2023 -2028
---------	---	--	------	----------------------	------------

Recipient Site: <https://www.createprogram.org>

Map Site: https://idot.click/myp-multimodal-program-map#MYP_ID=377

Projects Identified with an Asterisk () are seeking Federal Discretionary Funds and are not guaranteed

** Multiple funding sources were applied - MYP FY 2024-2029 Capital Project List: https://idot.illinois.gov/content/dam/soi/en/web/idot/documents/transportation-system/planning/MYP2429_042723.xlsx
Airport Project funding is 90% Federal AIP Funding/5% State Road Funds/5% Local, except for Chicago O'Hare and Chicago Midway which are 75% Federal AIP/25% Local
Rail Project Funding listed is funding that is secured or reasonably available for Rail Capital Projects for FY 2024-2029

<u>Recipient</u>	<u>Location/County</u>	<u>Project</u>	<u>Mode</u>	<u>Value/Source</u>	<u>MYP Years</u>
CHICAGO	1501 S. CANAL CHICAGO, ILLINOIS COOK COUNTY	PROJECT GS9 ARCHER AVENUE / KENTON AVENUE**	RAIL	\$60,400,000 REBUILD ILLINOIS	2023 -2028

Recipient Site: <https://www.createprogram.org>

Map Site: https://idot.click/myp-multimodal-program-map#MYP_ID=378

CHICAGO	1501 S. CANAL CHICAGO, ILLINOIS COOK COUNTY	PROJECT GS1 63RD ST/HARLEM	RAIL	\$0 CREATE	2023 -2028
---------	---	----------------------------	------	----------------------	------------

Recipient Site: <https://www.createprogram.org>

Map Site: https://idot.click/myp-multimodal-program-map#MYP_ID=379

CHICAGO	1501 S. CANAL CHICAGO, ILLINOIS COOK COUNTY	PROJECT GS2 CENTRAL AVE/54TH ST	RAIL	\$0 CREATE	2023 -2028
---------	---	---------------------------------	------	----------------------	------------

Recipient Site: <https://www.createprogram.org>

Map Site: https://idot.click/myp-multimodal-program-map#MYP_ID=380

Projects Identified with an Asterisk () are seeking Federal Discretionary Funds and are not guaranteed

** Multiple funding sources were applied - MYP FY 2024-2029 Capital Project List: https://idot.illinois.gov/content/dam/soi/en/web/idot/documents/transportation-system/planning/MYP2429_042723.xlsx
 Airport Project funding is 90% Federal AIP Funding/5% State Road Funds/5% Local, except for Chicago O'Hare and Chicago Midway which are 75% Federal AIP/25% Local
 Rail Project Funding listed is funding that is secured or reasonably available for Rail Capital Projects for FY 2024-2029

<u>Recipient</u>	<u>Location/County</u>	<u>Project</u>	<u>Mode</u>	<u>Value/Source</u>	<u>MYP Years</u>
CHICAGO	1501 S. CANAL CHICAGO, ILLINOIS COOK COUNTY	PROJECT GS18 HARLEM AVE	RAIL	\$0 CREATE	2023 -2028

Recipient Site: <https://www.createprogram.org>

Map Site: https://idot.click/myp-multimodal-program-map#MYP_ID=381

CHICAGO	1501 S. CANAL CHICAGO, ILLINOIS COOK COUNTY	PROJECT GS21A 95TH ST/ EGGLESTON AVE	RAIL	\$0 CREATE	2023 -2028
---------	---	--------------------------------------	------	----------------------	------------

Recipient Site: <https://www.createprogram.org>

Map Site: https://idot.click/myp-multimodal-program-map#MYP_ID=382

CHICAGO	1501 S. CANAL CHICAGO, ILLINOIS COOK COUNTY	PROJECT P2 74TH STREET FLYOVER**	RAIL	\$14,050,000 IJN	2023 -2028
---------	---	----------------------------------	------	----------------------------	------------

Recipient Site: <https://www.createprogram.org>

Map Site: https://idot.click/myp-multimodal-program-map#MYP_ID=383

Projects Identified with an Asterisk () are seeking Federal Discretionary Funds and are not guaranteed

** Multiple funding sources were applied - MYP FY 2024-2029 Capital Project List: https://idot.illinois.gov/content/dam/soi/en/web/idot/documents/transportation-system/planning/MYP2429_042723.xlsx
 Airport Project funding is 90% Federal AIP Funding/5% State Road Funds/5% Local, except for Chicago O'Hare and Chicago Midway which are 75% Federal AIP/25% Local
 Rail Project Funding listed is funding that is secured or reasonably available for Rail Capital Projects for FY 2024-2029

<u>Recipient</u>	<u>Location/County</u>	<u>Project</u>	<u>Mode</u>	<u>Value/Source</u>	<u>MYP Years</u>
CHICAGO	1501 S. CANAL CHICAGO, ILLINOIS COOK COUNTY	PROJECT P3 75TH STREET FLYOVER**	RAIL	\$345,150,000 IJN	2023 -2028

Recipient Site: <https://www.createprogram.org>

Map Site: https://idot.click/myp-multimodal-program-map#MYP_ID=384

CHICAGO	1501 S. CANAL CHICAGO, ILLINOIS COOK COUNTY	PROJECT P4 GRAND CROSSING CONNECTION	RAIL	\$0 CREATE	2023 -2028
---------	---	--------------------------------------	------	----------------------	------------

Recipient Site: <https://www.createprogram.org>

Map Site: https://idot.click/myp-multimodal-program-map#MYP_ID=385

CHICAGO	1501 S. CANAL CHICAGO, ILLINOIS COOK COUNTY	PROJECT P6 CANAL FLYOVER (SUMMIT)	RAIL	\$0 CREATE	2023 -2028
---------	---	-----------------------------------	------	----------------------	------------

Recipient Site: <https://www.createprogram.org>

Map Site: https://idot.click/myp-multimodal-program-map#MYP_ID=386

Projects Identified with an Asterisk () are seeking Federal Discretionary Funds and are not guaranteed

** Multiple funding sources were applied - MYP FY 2024-2029 Capital Project List: https://idot.illinois.gov/content/dam/soi/en/web/idot/documents/transportation-system/planning/MYP2429_042723.xlsx
 Airport Project funding is 90% Federal AIP Funding/5% State Road Funds/5% Local, except for Chicago O'Hare and Chicago Midway which are 75% Federal AIP/25% Local
 Rail Project Funding listed is funding that is secured or reasonably available for Rail Capital Projects for FY 2024-2029

<u>Recipient</u>	<u>Location/County</u>	<u>Project</u>	<u>Mode</u>	<u>Value/Source</u>	<u>MYP Years</u>
CHICAGO	1501 S. CANAL CHICAGO, ILLINOIS COOK COUNTY	PROJECT WA1 OGDEN JUNCTION UPGRADE**	RAIL	\$183,000,000 REBUILD ILLINOIS	2023 -2028

Recipient Site: <https://www.createprogram.org>

Map Site: https://idot.click/myp-multimodal-program-map#MYP_ID=387

CHICAGO	1501 S. CANAL CHICAGO, ILLINOIS COOK COUNTY	PROJECT WA11 DOLTON INTERLOCKING UPGRADE (CHICAGO / DOLTON / RIVERDALE)**	RAIL	\$48,400,000 IJN	2023 -2028
---------	---	--	------	----------------------------	------------

Recipient Site: <https://www.createprogram.org>

Map Site: https://idot.click/myp-multimodal-program-map#MYP_ID=388

CHICAGO	1501 S. CANAL CHICAGO, ILLINOIS COOK COUNTY	PROJECT WA7 BRIGHTON PARK CONNECTION	RAIL	\$0 CREATE	2023 -2028
---------	---	--------------------------------------	------	----------------------	------------

Recipient Site: <https://www.createprogram.org>

Map Site: https://idot.click/myp-multimodal-program-map#MYP_ID=389

Projects Identified with an Asterisk () are seeking Federal Discretionary Funds and are not guaranteed

** Multiple funding sources were applied - MYP FY 2024-2029 Capital Project List: https://idot.illinois.gov/content/dam/soi/en/web/idot/documents/transportation-system/planning/MYP2429_042723.xlsx
Airport Project funding is 90% Federal AIP Funding/5% State Road Funds/5% Local, except for Chicago O'Hare and Chicago Midway which are 75% Federal AIP/25% Local
Rail Project Funding listed is funding that is secured or reasonably available for Rail Capital Projects for FY 2024-2029

<u>Recipient</u>	<u>Location/County</u>	<u>Project</u>	<u>Mode</u>	<u>Value/Source</u>	<u>MYP Years</u>
CHICAGO	1501 S. CANAL CHICAGO, ILLINOIS COOK COUNTY	PROJECT EW2 AND P2 75TH STREET CORRIDOR IMPROVEMENT PROJECT	RAIL	\$19,938,802 NATIONAL HIGHWAY FREIGHT PROGRAM/CFP	2023 -2028

Recipient Site: <https://www.createprogram.org>

Map Site: https://idot.click/myp-multimodal-program-map#MYP_ID=437

CHICAGO EXECUTIVE	1020 PLANT RD WHEELING, ILLINOIS COOK COUNTY	CONSTRUCT NORTHEAST QUADRANT APRON AND TAXIWAY ACCESS FOR NEW AIRCRAFT TIE DOWN AREA	AVIATION	\$2,600,000 AIRPORT IMPROVEMENT PROGRAM (AIP)	2024 -2024
-------------------	--	--	----------	---	------------

Recipient Site: <https://www.chiexec.com/>

Map Site: https://idot.click/myp-multimodal-program-map#MYP_ID=46

CHICAGO EXECUTIVE	1020 PLANT RD WHEELING, ILLINOIS COOK COUNTY	* REMOVE HOT SPOT LOCATION 1 ON EAST SIDE OF AIRPORT	AVIATION	\$4,290,000 AIRPORT IMPROVEMENT PROGRAM (AIP)	2025 -2025
-------------------	--	---	----------	---	------------

Recipient Site: <https://www.chiexec.com/>

Map Site: https://idot.click/myp-multimodal-program-map#MYP_ID=47

Projects Identified with an Asterisk () are seeking Federal Discretionary Funds and are not guaranteed

** Multiple funding sources were applied - MYP FY 2024-2029 Capital Project List: https://idot.illinois.gov/content/dam/soi/en/web/idot/documents/transportation-system/planning/MYP2429_042723.xlsx

Airport Project funding is 90% Federal AIP Funding/5% State Road Funds/5% Local, except for Chicago O'Hare and Chicago Midway which are 75% Federal AIP/25% Local

Rail Project Funding listed is funding that is secured or reasonably available for Rail Capital Projects for FY 2024-2029

Recipient	Location/County	Project	Mode	Value/Source	MYP Years
CHICAGO EXECUTIVE	1020 PLANT RD WHEELING, ILLINOIS COOK COUNTY	REHABILITATE AIRFIELD LIGHTING - PHASE 2 INCLUDING SIGNAGE UPDATES, CIRCUITING., LIGHTING, RUNWAY GUARD LIGHTS, VAULT MODIFICATIONS AND REGULATOR REPLACEMENT	AVIATION	\$2,000,000 AIRPORT IMPROVEMENT PROGRAM (AIP)	2026 -2026

Recipient Site: <https://www.chiexec.com/>

Map Site: https://idot.click/myp-multimodal-program-map#MYP_ID=48

CHICAGO EXECUTIVE	1020 PLANT RD WHEELING, ILLINOIS COOK COUNTY	*REHABILITATE RUNWAY 16/34	AVIATION	\$6,000,000 AIRPORT IMPROVEMENT PROGRAM (AIP)	2027 -2027
-------------------	--	----------------------------	----------	---	------------

Recipient Site: <https://www.chiexec.com/>

Map Site: https://idot.click/myp-multimodal-program-map#MYP_ID=49

CHICAGO MIDWAY AIRPORT	5700 S CICERO AVE CHICAGO, ILLINOIS COOK COUNTY	IMPROVE/MODIFY/REHABILITATE TERMINAL BUILDING RESTROOMS TERMINAL RESTROOM REHABILITATION PROGRAM. PART OF FY22-23 BIL ALLOCATED FUNDS	AVIATION	\$20,000,000 AIRPORT IMPROVEMENT PROGRAM (AIP)	2024 -2024
------------------------	---	---	----------	--	------------

Recipient Site: <https://www.flychicago.com/midway/home/pages/default.aspx>

Map Site: https://idot.click/myp-multimodal-program-map#MYP_ID=50

Projects Identified with an Asterisk () are seeking Federal Discretionary Funds and are not guaranteed

** Multiple funding sources were applied - MYP FY 2024-2029 Capital Project List: https://idot.illinois.gov/content/dam/soi/en/web/idot/documents/transportation-system/planning/MYP2429_042723.xlsx
 Airport Project funding is 90% Federal AIP Funding/5% State Road Funds/5% Local, except for Chicago O'Hare and Chicago Midway which are 75% Federal AIP/25% Local
 Rail Project Funding listed is funding that is secured or reasonably available for Rail Capital Projects for FY 2024-2029

<u>Recipient</u>	<u>Location/County</u>	<u>Project</u>	<u>Mode</u>	<u>Value/Source</u>	<u>MYP Years</u>
CHICAGO MIDWAY AIRPORT	5700 S CICERO AVE CHICAGO, ILLINOIS COOK COUNTY	MULTI MODAL PED & RAIL PEDESTRIAN ACCESS: ROADWAY CROSSING, SIDEWALK PAVEMENT AND CTA ORANGE LINE ACCESS	AVIATION	\$21,333,333 AIRPORT IMPROVEMENT PROGRAM (AIP)	2024 -2024

Recipient Site: <https://www.flychicago.com/midway/home/pages/default.aspx>

Map Site: https://idot.click/myp-multimodal-program-map#MYP_ID=51

CHICAGO MIDWAY AIRPORT	5700 S CICERO AVE CHICAGO, ILLINOIS COOK COUNTY	SHIFT OR RECONFIGURE EXISTING TAXIWAY TAXIWAYS E1, E2, E3 PAVEMENT RECONFIGURATION, PHASES 1 & 2, PHASE 1 (PART OF FY23-24 BIL AIG FUNDS)	AVIATION	\$21,400,000 AIRPORT IMPROVEMENT PROGRAM (AIP)	2024 -2024
------------------------	---	--	----------	--	------------

Recipient Site: <https://www.flychicago.com/midway/home/pages/default.aspx>

Map Site: https://idot.click/myp-multimodal-program-map#MYP_ID=52

CHICAGO MIDWAY AIRPORT	5700 S CICERO AVE CHICAGO, ILLINOIS COOK COUNTY	REHABILITATE RUNWAY 13C/31C FY 2024. PRIORITY 1: RUNWAY 13C/31C PAVEMENT REHABILITATION. THE SCOPE OF WORK INCLUDES DESIGN AND CONSTRUCTION OF 3" BITUMINOUS MILL AND OVERLAY, SEALING, GROOVING, AND STRIPING OF THE RUNWAY ALONG WITH ADJACENT 3" BITUMINOUS	AVIATION	\$8,333,333 AIRPORT IMPROVEMENT PROGRAM (AIP)	2024 -2024
------------------------	---	--	----------	---	------------

Recipient Site: <https://www.flychicago.com/midway/home/pages/default.aspx>

Map Site: https://idot.click/myp-multimodal-program-map#MYP_ID=53

Projects Identified with an Asterisk () are seeking Federal Discretionary Funds and are not guaranteed

** Multiple funding sources were applied - MYP FY 2024-2029 Capital Project List: https://idot.illinois.gov/content/dam/soi/en/web/idot/documents/transportation-system/planning/MYP2429_042723.xlsx
Airport Project funding is 90% Federal AIP Funding/5% State Road Funds/5% Local, except for Chicago O'Hare and Chicago Midway which are 75% Federal AIP/25% Local
Rail Project Funding listed is funding that is secured or reasonably available for Rail Capital Projects for FY 2024-2029

<u>Recipient</u>	<u>Location/County</u>	<u>Project</u>	<u>Mode</u>	<u>Value/Source</u>	<u>MYP Years</u>
CHICAGO MIDWAY AIRPORT	5700 S CICERO AVE CHICAGO, ILLINOIS COOK COUNTY	REHABILITATE TAXIWAY FY 2025. PRIORITY 1B: TAXIWAY J PAVEMENT REHABILITATION. THE SCOPE OF WORK INCLUDES DESIGN AND CONSTRUCTION OF 3" BITUMINOUS MILL AND OVERLAY OF TAXIWAY J.	AVIATION	\$6,000,000 AIRPORT IMPROVEMENT PROGRAM (AIP)	2025 -2025

Recipient Site: <https://www.flychicago.com/midway/home/pages/default.aspx>

Map Site: https://idot.click/myp-multimodal-program-map#MYP_ID=54

CHICAGO MIDWAY AIRPORT	5700 S CICERO AVE CHICAGO, ILLINOIS COOK COUNTY	REHABILITATE TAXIWAY TAXIWAY N PAVEMENT REHABILITATION	AVIATION	\$6,000,000 AIRPORT IMPROVEMENT PROGRAM (AIP)	2025 -2025
------------------------	---	--	----------	---	------------

Recipient Site: <https://www.flychicago.com/midway/home/pages/default.aspx>

Map Site: https://idot.click/myp-multimodal-program-map#MYP_ID=55

CHICAGO MIDWAY AIRPORT	5700 S CICERO AVE CHICAGO, ILLINOIS COOK COUNTY	IMPROVE/MODIFY/REHABILITATE TERMINAL BUILDING TERMINAL UPGRADE: OVERHEAD PUBLIC ADDRESS SYSTEM AND EMERGENCY CALL STATION SYSTEM UPGRADES. PART OF FY 2025 BIL FUNDS	AVIATION	\$5,800,000 AIRPORT IMPROVEMENT PROGRAM (AIP)	2025 -2025
------------------------	---	--	----------	---	------------

Recipient Site: <https://www.flychicago.com/midway/home/pages/default.aspx>

Map Site: https://idot.click/myp-multimodal-program-map#MYP_ID=56

Projects Identified with an Asterisk () are seeking Federal Discretionary Funds and are not guaranteed

** Multiple funding sources were applied - MYP FY 2024-2029 Capital Project List: https://idot.illinois.gov/content/dam/soi/en/web/idot/documents/transportation-system/planning/MYP2429_042723.xlsx
 Airport Project funding is 90% Federal AIP Funding/5% State Road Funds/5% Local, except for Chicago O'Hare and Chicago Midway which are 75% Federal AIP/25% Local
 Rail Project Funding listed is funding that is secured or reasonably available for Rail Capital Projects for FY 2024-2029

<u>Recipient</u>	<u>Location/County</u>	<u>Project</u>	<u>Mode</u>	<u>Value/Source</u>	<u>MYP Years</u>
CHICAGO MIDWAY AIRPORT	5700 S CICERO AVE CHICAGO, ILLINOIS COOK COUNTY	SHIFT OR RECONFIGURE EXISTING TAXIWAY TAXIWAYS E1, E2, E3 PAVEMENT RECONFIGURATION, PHASES 1 & 2, PHASE 2 (PART OF FY24-25 BIL AIG FUNDS)	AVIATION	\$21,400,000 AIRPORT IMPROVEMENT PROGRAM (AIP)	2025 -2025

Recipient Site: <https://www.flychicago.com/midway/home/pages/default.aspx>

Map Site: https://idot.click/myp-multimodal-program-map#MYP_ID=57

CHICAGO MIDWAY AIRPORT	5700 S CICERO AVE CHICAGO, ILLINOIS COOK COUNTY	IMPROVE/MODIFY/REHABILITATE TERMINAL BUILDING TERMINAL FACILITY ENVELOPE RENOVATION PROJECT	AVIATION	\$53,333,333 AIRPORT IMPROVEMENT PROGRAM (AIP)	2025 -2025
---------------------------	---	---	----------	--	------------

Recipient Site: <https://www.flychicago.com/midway/home/pages/default.aspx>

Map Site: https://idot.click/myp-multimodal-program-map#MYP_ID=58

CHICAGO MIDWAY AIRPORT	5700 S CICERO AVE CHICAGO, ILLINOIS COOK COUNTY	RECONSTRUCT ACCESS ROAD GUARD RAIL UPPER ROADWAY GUARDRAIL REPLACEMENT	AVIATION	\$2,100,000 AIRPORT IMPROVEMENT PROGRAM (AIP)	2025 -2025
---------------------------	---	---	----------	---	------------

Recipient Site: <https://www.flychicago.com/midway/home/pages/default.aspx>

Map Site: https://idot.click/myp-multimodal-program-map#MYP_ID=59

Projects Identified with an Asterisk () are seeking Federal Discretionary Funds and are not guaranteed

** Multiple funding sources were applied - MYP FY 2024-2029 Capital Project List: https://idot.illinois.gov/content/dam/soi/en/web/idot/documents/transportation-system/planning/MYP2429_042723.xlsx
 Airport Project funding is 90% Federal AIP Funding/5% State Road Funds/5% Local, except for Chicago O'Hare and Chicago Midway which are 75% Federal AIP/25% Local
 Rail Project Funding listed is funding that is secured or reasonably available for Rail Capital Projects for FY 2024-2029

<u>Recipient</u>	<u>Location/County</u>	<u>Project</u>	<u>Mode</u>	<u>Value/Source</u>	<u>MYP Years</u>
CHICAGO O'HARE INTERNATIONAL AIRPORT	10000 W O'HARE AVE CHICAGO, ILLINOIS COOK COUNTY	* EXTEND RUNWAY 09R/27L FY2024-26 CONSTRUCT AVIATION RUNWAY 9R EXTENSION AS PART OF THE COMPLETION PHASE OF THE O'HARE MODERNIZATION PROGRAM. PHASE 1 OF 3		\$40,000,000 AIRPORT IMPROVEMENT PROGRAM (AIP)	2024 -2024

Recipient Site: <https://www.flychicago.com/ohare/home/pages/default.aspx>

Map Site: https://idot.click/myp-multimodal-program-map#MYP_ID=60

CHICAGO O'HARE INTERNATIONAL AIRPORT	10000 W O'HARE AVE CHICAGO, ILLINOIS COOK COUNTY	IMPROVE/MODIFY/REHABILITATE TERMINAL BUILDING WAYFINDING TERMINAL AREA PLAN: WAYFINDING	AVIATION	\$35,000,000 AIRPORT IMPROVEMENT PROGRAM (AIP)	2024 -2024
---	--	---	----------	--	------------

Recipient Site: <https://www.flychicago.com/ohare/home/pages/default.aspx>

Map Site: https://idot.click/myp-multimodal-program-map#MYP_ID=61

CHICAGO O'HARE INTERNATIONAL AIRPORT	10000 W O'HARE AVE CHICAGO, ILLINOIS COOK COUNTY	CONSTRUCT TERMINAL BUILDING SAT 1 & 2 CONSTRUCT SATELLITE CONCOURSES 1 & 2 PART OF ORD TERMINAL AREA PLAN PROJECT INCLUDES ASSOCIATED APRON AND TAXILANE PAVEMENT, SITE UTILITIES, AND THE CONSOLIDATED BAGGAGE, PEDESTRIAN MOVING WALKWAY, AND UTILITY TUNNEL.	AVIATION	\$63,229,940 AIRPORT IMPROVEMENT PROGRAM (AIP)	2024 -2024
---	--	---	----------	--	------------

Recipient Site: <https://www.flychicago.com/ohare/home/pages/default.aspx>

Map Site: https://idot.click/myp-multimodal-program-map#MYP_ID=62

Projects Identified with an Asterisk () are seeking Federal Discretionary Funds and are not guaranteed

** Multiple funding sources were applied - MYP FY 2024-2029 Capital Project List: https://idot.illinois.gov/content/dam/soi/en/web/idot/documents/transportation-system/planning/MYP2429_042723.xlsx
Airport Project funding is 90% Federal AIP Funding/5% State Road Funds/5% Local, except for Chicago O'Hare and Chicago Midway which are 75% Federal AIP/25% Local
Rail Project Funding listed is funding that is secured or reasonably available for Rail Capital Projects for FY 2024-2029

<u>Recipient</u>	<u>Location/County</u>	<u>Project</u>	<u>Mode</u>	<u>Value/Source</u>	<u>MYP Years</u>
CHICAGO O'HARE INTERNATIONAL AIRPORT	10000 W O'HARE AVE CHICAGO, ILLINOIS COOK COUNTY	CONSTRUCT RUNWAY 09C/27C	AVIATION	\$3,068,765 AIRPORT IMPROVEMENT PROGRAM (AIP)	2024 -2024

Recipient Site: <https://www.flychicago.com/ohare/home/pages/default.aspx>

Map Site: https://idot.click/myp-multimodal-program-map#MYP_ID=63

CHICAGO O'HARE INTERNATIONAL AIRPORT	10000 W O'HARE AVE CHICAGO, ILLINOIS COOK COUNTY	CONSTRUCT TAXIWAY N/S PAIR CONSTRUCT NEW NORTH-SOUTH TAXIWAY PAIR WEST OF PROPOSED SATELLITE CONCOURSE 2 TO RELOCATE FUNCTION OF A/B PAIR AROUND EXPANDED TERMINAL AREA.	AVIATION	\$16,983,017 AIRPORT IMPROVEMENT PROGRAM (AIP)	2024 -2024
---	--	---	----------	--	------------

Recipient Site: <https://www.flychicago.com/ohare/home/pages/default.aspx>

Map Site: https://idot.click/myp-multimodal-program-map#MYP_ID=64

CHICAGO O'HARE INTERNATIONAL AIRPORT	10000 W O'HARE AVE CHICAGO, ILLINOIS COOK COUNTY	CONSTRUCT TERMINAL BUILDING SAT 1 & 2 CONSTRUCT SATELLITE CONCOURSES 1 & 2 PART OF ORD TERMINAL AREA PLAN PROJECT INCLUDES ASSOCIATED APRON AND TAXILANE PAVEMENT, SITE UTILITIES, AND THE CONSOLIDATED BAGGAGE, PEDESTRIAN MOVING WALKWAY, AND UTILITY TUNNEL.	AVIATION	\$200,000,000 AIRPORT IMPROVEMENT PROGRAM (AIP)	2024 -2024
---	--	---	----------	---	------------

Recipient Site: <https://www.flychicago.com/ohare/home/pages/default.aspx>

Map Site: https://idot.click/myp-multimodal-program-map#MYP_ID=65

Projects Identified with an Asterisk () are seeking Federal Discretionary Funds and are not guaranteed

** Multiple funding sources were applied - MYP FY 2024-2029 Capital Project List: https://idot.illinois.gov/content/dam/soi/en/web/idot/documents/transportation-system/planning/MYP2429_042723.xlsx
 Airport Project funding is 90% Federal AIP Funding/5% State Road Funds/5% Local, except for Chicago O'Hare and Chicago Midway which are 75% Federal AIP/25% Local
 Rail Project Funding listed is funding that is secured or reasonably available for Rail Capital Projects for FY 2024-2029

<u>Recipient</u>	<u>Location/County</u>	<u>Project</u>	<u>Mode</u>	<u>Value/Source</u>	<u>MYP Years</u>
CHICAGO O'HARE INTERNATIONAL AIRPORT	10000 W O'HARE AVE CHICAGO, ILLINOIS COOK COUNTY	REHABILITATE TAXIWAY BRIDGE-A13 EXISTING TAXIWAY A AND B REHABILITATION (3 PHASES) THE SCOPE OF WORK INCLUDES TAXIWAY PAVEMENT AND SHOULDER REHABILITATION FOR TAXIWAY A AND B BETWEEN TAXIWAY A13 AND TAXIWAY BRIDGES. PHASE 2 OF 3	AVIATION	\$14,006,545 AIRPORT IMPROVEMENT PROGRAM (AIP)	2025 -2025

Recipient Site: <https://www.flychicago.com/ohare/home/pages/default.aspx>

Map Site: https://idot.click/myp-multimodal-program-map#MYP_ID=66

CHICAGO O'HARE INTERNATIONAL AIRPORT	10000 W O'HARE AVE CHICAGO, ILLINOIS COOK COUNTY	CONSTRUCT TERMINAL BUILDING SAT 1 & 2 CONSTRUCT SATELLITE CONCOURSES 1 & 2 PART OF ORD TERMINAL AREA PLAN PROJECT INCLUDES ASSOCIATED APRON AND TAXILANE PAVEMENT, SITE UTILITIES, AND THE CONSOLIDATED BAGGAGE, PEDESTRIAN MOVING WALKWAY, AND UTILITY TUNNEL.	AVIATION	\$83,229,945 AIRPORT IMPROVEMENT PROGRAM (AIP)	2025 -2025
---	--	--	----------	--	------------

Recipient Site: <https://www.flychicago.com/ohare/home/pages/default.aspx>

Map Site: https://idot.click/myp-multimodal-program-map#MYP_ID=67

CHICAGO O'HARE INTERNATIONAL AIRPORT	10000 W O'HARE AVE CHICAGO, ILLINOIS COOK COUNTY	CONSTRUCT TERMINAL BUILDING SAT 1 & 2 CONSTRUCT SATELLITE CONCOURSES 1 & 2 PART OF ORD TERMINAL AREA PLAN PROJECT INCLUDES ASSOCIATED APRON AND TAXILANE PAVEMENT, SITE UTILITIES, AND THE CONSOLIDATED BAGGAGE, PEDESTRIAN MOVING WALKWAY, AND UTILITY TUNNEL.	AVIATION	\$200,000,005 AIRPORT IMPROVEMENT PROGRAM (AIP)	2025 -2025
---	--	--	----------	---	------------

Recipient Site: <https://www.flychicago.com/ohare/home/pages/default.aspx>

Map Site: https://idot.click/myp-multimodal-program-map#MYP_ID=68

Projects Identified with an Asterisk () are seeking Federal Discretionary Funds and are not guaranteed

** Multiple funding sources were applied - MYP FY 2024-2029 Capital Project List: https://idot.illinois.gov/content/dam/soi/en/web/idot/documents/transportation-system/planning/MYP2429_042723.xlsx
 Airport Project funding is 90% Federal AIP Funding/5% State Road Funds/5% Local, except for Chicago O'Hare and Chicago Midway which are 75% Federal AIP/25% Local
 Rail Project Funding listed is funding that is secured or reasonably available for Rail Capital Projects for FY 2024-2029

Recipient	Location/County	Project	Mode	Value/Source	MYP Years
CHICAGO O'HARE INTERNATIONAL AIRPORT	10000 W O'HARE AVE CHICAGO, ILLINOIS COOK COUNTY	IMPROVE/MODIFY/REHABILITATE TERMINAL BUILDING H&R BLDG UPGRADES TO HEATING AND REFRIGERATION BUILDING 451 (6900V TO 4160V).	AVIATION	\$15,000,005 AIRPORT IMPROVEMENT PROGRAM (AIP)	2025 -2025

Recipient Site: <https://www.flychicago.com/ohare/home/pages/default.aspx>

Map Site: https://idot.click/myp-multimodal-program-map#MYP_ID=69

CHICAGO O'HARE INTERNATIONAL AIRPORT	10000 W O'HARE AVE CHICAGO, ILLINOIS COOK COUNTY	* EXTEND RUNWAY 09R/27L FY2024-26 CONSTRUCT RUNWAY 9R EXTENSION AS PART OF THE COMPLETION PHASE OF THE O'HARE MODERNIZATION PROGRAM. PHASE 2 OF 3	AVIATION	\$40,000,005 AIRPORT IMPROVEMENT PROGRAM (AIP)	2025 -2025
--------------------------------------	--	---	----------	--	------------

Recipient Site: <https://www.flychicago.com/ohare/home/pages/default.aspx>

Map Site: https://idot.click/myp-multimodal-program-map#MYP_ID=70

COOK COUNTY(2022)/CHICAGO INTERNATIONAL PORT DISTRICT(2021)	118 NORTH CLARK CHICAGO, ILLINOIS COOK COUNTY	BUTLER DRIVE/STONY ISLAND AVENUE RECONSTRUCTION**	MARINE	\$15,280,000 NATIONAL HIGHWAY FREIGHT PROGRAM/CFP	2026 -2026
---	---	---	--------	---	------------

Recipient Site: <https://www.iipd.com/>

Map Site: https://idot.click/myp-multimodal-program-map#MYP_ID=364

Projects Identified with an Asterisk () are seeking Federal Discretionary Funds and are not guaranteed

** Multiple funding sources were applied - MYP FY 2024-2029 Capital Project List: https://idot.illinois.gov/content/dam/soi/en/web/idot/documents/transportation-system/planning/MYP2429_042723.xlsx
Airport Project funding is 90% Federal AIP Funding/5% State Road Funds/5% Local, except for Chicago O'Hare and Chicago Midway which are 75% Federal AIP/25% Local
Rail Project Funding listed is funding that is secured or reasonably available for Rail Capital Projects for FY 2024-2029

<u>Recipient</u>	<u>Location/County</u>	<u>Project</u>	<u>Mode</u>	<u>Value/Source</u>	<u>MYP Years</u>
DUPAGE AIRPORT	2700 INTERNATIONAL DR WEST CHICAGO, ILLINOIS DUPAGE COUNTY	CONSTRUCT RUNWAY 2R/20L PRECISION APPROACH PATH INDICATOR'S	AVIATION	\$847,778 AIRPORT IMPROVEMENT PROGRAM (AIP)	2024 -2024

Recipient Site: <https://www.dupageairport.com/>

Map Site: https://idot.click/myp-multimodal-program-map#MYP_ID=97

DUPAGE AIRPORT	2700 INTERNATIONAL DR WEST CHICAGO, ILLINOIS DUPAGE COUNTY	* REHABILITATE TAXIWAY C FROM RUNWAY 10/28 TO TAXIWAY A	AVIATION	\$1,660,000 AIRPORT IMPROVEMENT PROGRAM (AIP)	2025 -2025
----------------	--	--	----------	---	------------

Recipient Site: <https://www.dupageairport.com/>

Map Site: https://idot.click/myp-multimodal-program-map#MYP_ID=98

DUPAGE AIRPORT	2700 INTERNATIONAL DR WEST CHICAGO, ILLINOIS DUPAGE COUNTY	CONSTRUCT SOUTH APRON EXPANSION	AVIATION	\$800,000 AIRPORT IMPROVEMENT PROGRAM (AIP)	2026 -2026
----------------	--	---------------------------------	----------	---	------------

Recipient Site: <https://www.dupageairport.com/>

Map Site: https://idot.click/myp-multimodal-program-map#MYP_ID=99

Projects Identified with an Asterisk () are seeking Federal Discretionary Funds and are not guaranteed

** Multiple funding sources were applied - MYP FY 2024-2029 Capital Project List: https://idot.illinois.gov/content/dam/soi/en/web/idot/documents/transportation-system/planning/MYP2429_042723.xlsx
 Airport Project funding is 90% Federal AIP Funding/5% State Road Funds/5% Local, except for Chicago O'Hare and Chicago Midway which are 75% Federal AIP/25% Local
 Rail Project Funding listed is funding that is secured or reasonably available for Rail Capital Projects for FY 2024-2029

<u>Recipient</u>	<u>Location/County</u>	<u>Project</u>	<u>Mode</u>	<u>Value/Source</u>	<u>MYP Years</u>
DUPAGE AIRPORT	2700 INTERNATIONAL DR WEST CHICAGO, ILLINOIS DUPAGE COUNTY	REPLACE RUNWAY EDGE LIGHTS, BASE CANS, AND ASSOCIATED ELECTRICAL INFRASTRUCTURE. INCLUDES NEW LED FIXTURES, AIRFIELD LIGHTING CABLES (INCLUDING HOME RUNS)	AVIATION	\$3,600,000 AIRPORT IMPROVEMENT PROGRAM (AIP)	2026 -2026

Recipient Site: <https://www.dupageairport.com/>

Map Site: https://idot.click/myp-multimodal-program-map#MYP_ID=100

JOLIET REGIONAL	4000 W JEFFERSON ST JOLIET, ILLINOIS WILL COUNTY	AIRFIELD MARKING & MAINTENANCE - REMARK RUNWAY, TAXIWAY & APRON MARKINGS. PERFORM AIRFIELD CRACK SEALING & PATCHING IN HANGAR/ASTRO PORT AREA.	AVIATION	\$322,222 AIRPORT IMPROVEMENT PROGRAM (AIP)	2024 -2024
-----------------	--	--	----------	---	------------

Recipient Site: <https://jolietpark.org/joliet-regional-airport>

Map Site: https://idot.click/myp-multimodal-program-map#MYP_ID=158

JOLIET REGIONAL	4000 W JEFFERSON ST JOLIET, ILLINOIS WILL COUNTY	* RUNWAY SAFETY AREA (RSA) IMPROVEMENTS - DESIGN, PERMITTING, & MITIGATION. IMPROVE THE EXISTING STREAM/DITCH WITHIN THE RSA OFF OF RUNWAY END 31. INCLUDING GRADING & DRAINAGE IMPROVEMENTS.	AVIATION	\$1,900,000 AIRPORT IMPROVEMENT PROGRAM (AIP)	2025 -2025
-----------------	--	---	----------	---	------------

Recipient Site: <https://jolietpark.org/joliet-regional-airport>

Map Site: https://idot.click/myp-multimodal-program-map#MYP_ID=159

Projects Identified with an Asterisk () are seeking Federal Discretionary Funds and are not guaranteed

** Multiple funding sources were applied - MYP FY 2024-2029 Capital Project List: https://idot.illinois.gov/content/dam/soi/en/web/idot/documents/transportation-system/planning/MYP2429_042723.xlsx

Airport Project funding is 90% Federal AIP Funding/5% State Road Funds/5% Local, except for Chicago O'Hare and Chicago Midway which are 75% Federal AIP/25% Local

Rail Project Funding listed is funding that is secured or reasonably available for Rail Capital Projects for FY 2024-2029

<u>Recipient</u>	<u>Location/County</u>	<u>Project</u>	<u>Mode</u>	<u>Value/Source</u>	<u>MYP Years</u>
JOLIET REGIONAL	4000 W JEFFERSON ST JOLIET, ILLINOIS WILL COUNTY	UPDATE THE EXHIBIT A TO INCLUDE RECENTLY ACQUIRED PROPERTIES & CONVERT INTO GIS FORMAT	AVIATION	\$100,000 AIRPORT IMPROVEMENT PROGRAM (AIP)	2028 -2028

Recipient Site: <https://jolietpark.org/joliet-regional-airport>

Map Site: https://idot.click/myp-multimodal-program-map#MYP_ID=160

JOLIET REGIONAL	4000 W JEFFERSON ST JOLIET, ILLINOIS WILL COUNTY	ERECT PERIMETER FENCE TO DELINEATE AIRPORT BOUNDARY, SECURE PROPERTY, & REDUCE ACCESS BY WILDLIFE. PROJECT WILL INCLUDE EQUIPPING FENCES WITH OBSTRUCTION LIGHTING DUE TO EXISTENCE WITHIN PART 77	AVIATION	\$888,889 AIRPORT IMPROVEMENT PROGRAM (AIP)	2028 -2028
-----------------	--	--	----------	---	------------

Recipient Site: <https://jolietpark.org/joliet-regional-airport>

Map Site: https://idot.click/myp-multimodal-program-map#MYP_ID=161

LAKE IN THE HILLS	8397 PYOTT RD LAKE IN THE HILLS, ILLINOIS MCHENRY COUNTY	REHABILITATE AIRCRAFT HANGAR ROOF (8399 PYOTT ROAD)	AVIATION	\$205,000 AIRPORT IMPROVEMENT PROGRAM (AIP)	2024 -2024
-------------------	--	---	----------	---	------------

Recipient Site: <https://www.lith.org/government/departments/public-works/airport>

Map Site: https://idot.click/myp-multimodal-program-map#MYP_ID=171

Projects Identified with an Asterisk () are seeking Federal Discretionary Funds and are not guaranteed

** Multiple funding sources were applied - MYP FY 2024-2029 Capital Project List: https://idot.illinois.gov/content/dam/soi/en/web/idot/documents/transportation-system/planning/MYP2429_042723.xlsx
 Airport Project funding is 90% Federal AIP Funding/5% State Road Funds/5% Local, except for Chicago O'Hare and Chicago Midway which are 75% Federal AIP/25% Local
 Rail Project Funding listed is funding that is secured or reasonably available for Rail Capital Projects for FY 2024-2029

<u>Recipient</u>	<u>Location/County</u>	<u>Project</u>	<u>Mode</u>	<u>Value/Source</u>	<u>MYP Years</u>
LAKE IN THE HILLS	8397 PYOTT RD LAKE IN THE HILLS, ILLINOIS MCHENRY COUNTY	CONSTRUCT WEST TERMINAL APRON, PHASE 1 - REPLACE EXISTING TRANSIENT APRON (CURRENTLY LOCATED WITHIN THE PRIMARY SURFACE). REMOVE AIRPORT DESIGN DEVIATIONS AND FAR PART 77 OBSTRUCTIONS, PHASE 5.	AVIATION	\$1,580,000 AIRPORT IMPROVEMENT PROGRAM (AIP)	2025 -2025

Recipient Site: <https://www.lith.org/government/departments/public-works/airport>

Map Site: https://idot.click/myp-multimodal-program-map#MYP_ID=172

LAKE IN THE HILLS	8397 PYOTT RD LAKE IN THE HILLS, ILLINOIS MCHENRY COUNTY	*INSTALL TAXIWAY A LIGHTING & LED PRECISION APPROACH PATH INDICATORS (PAPIS)	AVIATION	\$850,000 AIRPORT IMPROVEMENT PROGRAM (AIP)	2028 -2028
-------------------	--	---	----------	---	------------

Recipient Site: <https://www.lith.org/government/departments/public-works/airport>

Map Site: https://idot.click/myp-multimodal-program-map#MYP_ID=173

LAKE IN THE HILLS	8397 PYOTT RD LAKE IN THE HILLS, ILLINOIS MCHENRY COUNTY	MILL AND OVERLAY (3") TAXIWAY A	AVIATION	\$1,200,000 AIRPORT IMPROVEMENT PROGRAM (AIP)	2028 -2028
-------------------	--	---------------------------------	----------	---	------------

Recipient Site: <https://www.lith.org/government/departments/public-works/airport>

Map Site: https://idot.click/myp-multimodal-program-map#MYP_ID=174

Projects Identified with an Asterisk () are seeking Federal Discretionary Funds and are not guaranteed

** Multiple funding sources were applied - MYP FY 2024-2029 Capital Project List: https://idot.illinois.gov/content/dam/soi/en/web/idot/documents/transportation-system/planning/MYP2429_042723.xlsx

Airport Project funding is 90% Federal AIP Funding/5% State Road Funds/5% Local, except for Chicago O'Hare and Chicago Midway which are 75% Federal AIP/25% Local

Rail Project Funding listed is funding that is secured or reasonably available for Rail Capital Projects for FY 2024-2029

<u>Recipient</u>	<u>Location/County</u>	<u>Project</u>	<u>Mode</u>	<u>Value/Source</u>	<u>MYP Years</u>
LANSING MUNICIPAL	3250 BOB MALKAS DIVE LANSING, ILLINOIS COOK COUNTY	REHABILITATE RUNWAY 9/27	AVIATION	\$1,830,000 AIRPORT IMPROVEMENT PROGRAM (AIP)	2025 -2025

Recipient Site: <https://lansingmunicipalairport.org/>

Map Site: https://idot.click/myp-multimodal-program-map#MYP_ID=175

LANSING MUNICIPAL	3250 BOB MALKAS DIVE LANSING, ILLINOIS COOK COUNTY	REPLACE LIGHTS ON RUNWAY 18/36 AND PARALLEL TAXIWAY - PHASE 2	AVIATION	\$630,000 AIRPORT IMPROVEMENT PROGRAM (AIP)	2026 -2026
-------------------	--	---	----------	---	------------

Recipient Site: <https://lansingmunicipalairport.org/>

Map Site: https://idot.click/myp-multimodal-program-map#MYP_ID=176

LANSING MUNICIPAL	3250 BOB MALKAS DIVE LANSING, ILLINOIS COOK COUNTY	MASTER PLAN UPDATE	AVIATION	\$514,444 AIRPORT IMPROVEMENT PROGRAM (AIP)	2028 -2028
-------------------	--	--------------------	----------	---	------------

Recipient Site: <https://lansingmunicipalairport.org/>

Map Site: https://idot.click/myp-multimodal-program-map#MYP_ID=177

Projects Identified with an Asterisk () are seeking Federal Discretionary Funds and are not guaranteed

** Multiple funding sources were applied - MYP FY 2024-2029 Capital Project List: https://idot.illinois.gov/content/dam/soi/en/web/idot/documents/transportation-system/planning/MYP2429_042723.xlsx

Airport Project funding is 90% Federal AIP Funding/5% State Road Funds/5% Local, except for Chicago O'Hare and Chicago Midway which are 75% Federal AIP/25% Local

Rail Project Funding listed is funding that is secured or reasonably available for Rail Capital Projects for FY 2024-2029

Recipient	Location/County	Project	Mode	Value/Source	MYP Years
LEWIS UNIVERSITY	1 GEORGE J MICHAS DR ROMEOVILLE, ILLINOIS WILL COUNTY	REHABILITATE THE GA APRON LOCATED IN THE SOUTHERN PORTION OF SOUTH TERMINAL AREA PH 1	AVIATION	\$976,667 AIRPORT IMPROVEMENT PROGRAM (AIP)	2025 -2025

Recipient Site: <http://www.flylot.com/>

Map Site: https://idot.click/myp-multimodal-program-map#MYP_ID=182

LEWIS UNIVERSITY	1 GEORGE J MICHAS DR ROMEOVILLE, ILLINOIS WILL COUNTY	* RUNWAY 2-20 PCC PAVEMENT REPAIRS - CLEAN AND RESEAL EXISTING PCC PAVEMENT JOINTS; REMOVE AND REPLACE DAMAGED/FAILED SLABS. PHASE 1	AVIATION	\$2,775,000 AIRPORT IMPROVEMENT PROGRAM (AIP)	2025 -2025
------------------	---	--	----------	---	------------

Recipient Site: <http://www.flylot.com/>

Map Site: https://idot.click/myp-multimodal-program-map#MYP_ID=183

LEWIS UNIVERSITY	1 GEORGE J MICHAS DR ROMEOVILLE, ILLINOIS WILL COUNTY	REHABILITATE THE GENERAL AVIATION (GA) APRON LOCATED IN THE SOUTHERN PORTION OF SOUTH TERMINAL AREA PH 1	AVIATION	\$976,667 AIRPORT IMPROVEMENT PROGRAM (AIP)	2025 -2025
------------------	---	--	----------	---	------------

Recipient Site: <http://www.flylot.com/>

Map Site: https://idot.click/myp-multimodal-program-map#MYP_ID=184

Projects Identified with an Asterisk () are seeking Federal Discretionary Funds and are not guaranteed

** Multiple funding sources were applied - MYP FY 2024-2029 Capital Project List: https://idot.illinois.gov/content/dam/soi/en/web/idot/documents/transportation-system/planning/MYP2429_042723.xlsx
 Airport Project funding is 90% Federal AIP Funding/5% State Road Funds/5% Local, except for Chicago O'Hare and Chicago Midway which are 75% Federal AIP/25% Local
 Rail Project Funding listed is funding that is secured or reasonably available for Rail Capital Projects for FY 2024-2029

Recipient	Location/County	Project	Mode	Value/Source	MYP Years
LEWIS UNIVERSITY	1 GEORGE J MICHAS DR ROMEOVILLE, ILLINOIS WILL COUNTY	REHABILITATE RUNWAY 2/20 RUNWAY EDGE LIGHTING, PRECISION APPROACH PATH INDICATOR (PAPI), RUNWAY END IDENTIFIER LIGHTS (REIL), & SUPPLEMENTAL WIND CONES	AVIATION	\$1,200,000 AIRPORT IMPROVEMENT PROGRAM (AIP)	2027 -2027

Recipient Site: <http://www.flylot.com/>

Map Site: https://idot.click/myp-multimodal-program-map#MYP_ID=185

LEWIS UNIVERSITY	1 GEORGE J MICHAS DR ROMEOVILLE, ILLINOIS WILL COUNTY	*REHABILITATE TAXIWAY E - REHABILITATE THE SINGULAR ACCESS POINT TO THE SOUTHERN (CORPORATE) PORTION OF SOUTH TERMINAL AREA	AVIATION	\$1,575,000 AIRPORT IMPROVEMENT PROGRAM (AIP)	2028 -2028
------------------	---	---	----------	---	------------

Recipient Site: <http://www.flylot.com/>

Map Site: https://idot.click/myp-multimodal-program-map#MYP_ID=186

SCHAUMBURG REGIONAL	905 IRVING PARK RD SCHAUMBURG, ILLINOIS DUPAGE COUNTY	REPLACE RUNWAY 11-29 MEDIUM INTENSITY RUNWAY LIGHTS AND PAPI'S	AVIATION	\$900,000 AIRPORT IMPROVEMENT PROGRAM (AIP)	2024 -2024
---------------------	---	--	----------	---	------------

Recipient Site: <https://www.villageofschaumburg.com/government/transportation/schaumburg-regional->

Map Site: https://idot.click/myp-multimodal-program-map#MYP_ID=268

Projects Identified with an Asterisk () are seeking Federal Discretionary Funds and are not guaranteed

** Multiple funding sources were applied - MYP FY 2024-2029 Capital Project List: https://idot.illinois.gov/content/dam/soi/en/web/idot/documents/transportation-system/planning/MYP2429_042723.xlsx
 Airport Project funding is 90% Federal AIP Funding/5% State Road Funds/5% Local, except for Chicago O'Hare and Chicago Midway which are 75% Federal AIP/25% Local
 Rail Project Funding listed is funding that is secured or reasonably available for Rail Capital Projects for FY 2024-2029

<u>Recipient</u>	<u>Location/County</u>	<u>Project</u>	<u>Mode</u>	<u>Value/Source</u>	<u>MYP Years</u>
SCHAUMBURG REGIONAL	905 IRVING PARK RD SCHAUMBURG, ILLINOIS DUPAGE COUNTY	TAXIWAY A CONNECTORS (A1/A2/A3/A4/A5) PANEL REPLACEMENT AND JOINT REPAIR	AVIATION	\$280,000 AIRPORT IMPROVEMENT PROGRAM (AIP)	2025 -2025

Recipient Site: <https://www.villageofschaumburg.com/government/transportation/schaumburg-regional->

Map Site: https://idot.click/myp-multimodal-program-map#MYP_ID=269

SCHAUMBURG REGIONAL	905 IRVING PARK RD SCHAUMBURG, ILLINOIS DUPAGE COUNTY	REIMBURSEMENT: CONSTRUCT NEW T-HANGAR BUILDINGS (2- 10 UNIT BUILDINGS) - PARTIAL REIMBURSEMENT	AVIATION	\$811,111 AIRPORT IMPROVEMENT PROGRAM (AIP)	2026 -2026
---------------------	---	--	----------	---	------------

Recipient Site: <https://www.villageofschaumburg.com/government/transportation/schaumburg-regional->

Map Site: https://idot.click/myp-multimodal-program-map#MYP_ID=270

SCHAUMBURG REGIONAL	905 IRVING PARK RD SCHAUMBURG, ILLINOIS DUPAGE COUNTY	CONSTRUCT AIRPORT SNOW REMOVAL EQUIPMENT (SRE) STORAGE FACILITY (GA ENTITLEMENT)	AVIATION	\$166,667 AIRPORT IMPROVEMENT PROGRAM (AIP)	2027 -2027
---------------------	---	--	----------	---	------------

Recipient Site: <https://www.villageofschaumburg.com/government/transportation/schaumburg-regional->

Map Site: https://idot.click/myp-multimodal-program-map#MYP_ID=271

Projects Identified with an Asterisk () are seeking Federal Discretionary Funds and are not guaranteed

** Multiple funding sources were applied - MYP FY 2024-2029 Capital Project List: https://idot.illinois.gov/content/dam/soi/en/web/idot/documents/transportation-system/planning/MYP2429_042723.xlsx

Airport Project funding is 90% Federal AIP Funding/5% State Road Funds/5% Local, except for Chicago O'Hare and Chicago Midway which are 75% Federal AIP/25% Local

Rail Project Funding listed is funding that is secured or reasonably available for Rail Capital Projects for FY 2024-2029

<u>Recipient</u>	<u>Location/County</u>	<u>Project</u>	<u>Mode</u>	<u>Value/Source</u>	<u>MYP Years</u>
SCHAUMBURG REGIONAL	905 IRVING PARK RD SCHAUMBURG, ILLINOIS DUPAGE COUNTY	REHABILITATE TAXIWAY LIGHTING SYSTEM INCLUDING AIRFIELD SIGNAGE	AVIATION	\$350,000 AIRPORT IMPROVEMENT PROGRAM (AIP)	2028 -2028

Recipient Site: <https://www.villageofschaumburg.com/government/transportation/schaumburg-regional->

Map Site: https://idot.click/myp-multimodal-program-map#MYP_ID=272

WAUKEGAN NATIONAL	2601 W PLANE REST DR WAUKEGAN, ILLINOIS LAKE COUNTY	REHABILITATE PAVEMENTS IN SOUTH HANGAR AREA - PHASE 3	AVIATION	\$937,778 AIRPORT IMPROVEMENT PROGRAM (AIP)	2024 -2024
-------------------	---	--	----------	---	------------

Recipient Site: <https://waukeganairport.com/>

Map Site: https://idot.click/myp-multimodal-program-map#MYP_ID=318

WAUKEGAN NATIONAL	2601 W PLANE REST DR WAUKEGAN, ILLINOIS LAKE COUNTY	REHABILITATE PAVEMENTS IN SOUTH HANGAR AREA - PHASE 2	AVIATION	\$937,778 AIRPORT IMPROVEMENT PROGRAM (AIP)	2024 -2024
-------------------	---	--	----------	---	------------

Recipient Site: <https://waukeganairport.com/>

Map Site: https://idot.click/myp-multimodal-program-map#MYP_ID=319

Projects Identified with an Asterisk () are seeking Federal Discretionary Funds and are not guaranteed

** Multiple funding sources were applied - MYP FY 2024-2029 Capital Project List: https://idot.illinois.gov/content/dam/soi/en/web/idot/documents/transportation-system/planning/MYP2429_042723.xlsx
 Airport Project funding is 90% Federal AIP Funding/5% State Road Funds/5% Local, except for Chicago O'Hare and Chicago Midway which are 75% Federal AIP/25% Local
 Rail Project Funding listed is funding that is secured or reasonably available for Rail Capital Projects for FY 2024-2029

<u>Recipient</u>	<u>Location/County</u>	<u>Project</u>	<u>Mode</u>	<u>Value/Source</u>	<u>MYP Years</u>
WAUKEGAN NATIONAL	2601 W PLANE REST DR WAUKEGAN, ILLINOIS LAKE COUNTY	REHABILITATE MAIN AUTOMOBILE PARKING LOT	AVIATION	\$502,366 AIRPORT IMPROVEMENT PROGRAM (AIP)	2024 -2024

Recipient Site: <https://waukeganairport.com/>

Map Site: https://idot.click/myp-multimodal-program-map#MYP_ID=320

WAUKEGAN NATIONAL	2601 W PLANE REST DR WAUKEGAN, ILLINOIS LAKE COUNTY	AIRPORT MASTER DRAINAGE STUDY	AVIATION	\$345,412 AIRPORT IMPROVEMENT PROGRAM (AIP)	2024 -2024
-------------------	---	-------------------------------	----------	---	------------

Recipient Site: <https://waukeganairport.com/>

Map Site: https://idot.click/myp-multimodal-program-map#MYP_ID=321

WAUKEGAN NATIONAL	2601 W PLANE REST DR WAUKEGAN, ILLINOIS LAKE COUNTY	REHABILITATE PAVEMENTS IN SOUTH HANGAR AREA - PHASE 4	AVIATION	\$937,778 AIRPORT IMPROVEMENT PROGRAM (AIP)	2025 -2025
-------------------	---	---	----------	---	------------

Recipient Site: <https://waukeganairport.com/>

Map Site: https://idot.click/myp-multimodal-program-map#MYP_ID=322

Projects Identified with an Asterisk () are seeking Federal Discretionary Funds and are not guaranteed

** Multiple funding sources were applied - MYP FY 2024-2029 Capital Project List: https://idot.illinois.gov/content/dam/soi/en/web/idot/documents/transportation-system/planning/MYP2429_042723.xlsx
 Airport Project funding is 90% Federal AIP Funding/5% State Road Funds/5% Local, except for Chicago O'Hare and Chicago Midway which are 75% Federal AIP/25% Local
 Rail Project Funding listed is funding that is secured or reasonably available for Rail Capital Projects for FY 2024-2029

<u>Recipient</u>	<u>Location/County</u>	<u>Project</u>	<u>Mode</u>	<u>Value/Source</u>	<u>MYP Years</u>
WAUKEGAN NATIONAL	2601 W PLANE REST DR WAUKEGAN, ILLINOIS LAKE COUNTY	REHABILITATE TAXIWAY D	AVIATION	\$2,314,000 AIRPORT IMPROVEMENT PROGRAM (AIP)	2026 -2026

Recipient Site: <https://waukeganairport.com/>

Map Site: https://idot.click/myp-multimodal-program-map#MYP_ID=323

WAUKEGAN NATIONAL	2601 W PLANE REST DR WAUKEGAN, ILLINOIS LAKE COUNTY	ACQUIRE ROTARY BROOM	AVIATION	\$937,778 AIRPORT IMPROVEMENT PROGRAM (AIP)	2026 -2026
-------------------	---	----------------------	----------	---	------------

Recipient Site: <https://waukeganairport.com/>

Map Site: https://idot.click/myp-multimodal-program-map#MYP_ID=324

WAUKEGAN NATIONAL	2601 W PLANE REST DR WAUKEGAN, ILLINOIS LAKE COUNTY	*REHABILITATE RUNWAY 14/32	AVIATION	\$3,907,000 AIRPORT IMPROVEMENT PROGRAM (AIP)	2027 -2027
-------------------	---	----------------------------	----------	---	------------

Recipient Site: <https://waukeganairport.com/>

Map Site: https://idot.click/myp-multimodal-program-map#MYP_ID=325

Projects Identified with an Asterisk () are seeking Federal Discretionary Funds and are not guaranteed

** Multiple funding sources were applied - MYP FY 2024-2029 Capital Project List: https://idot.illinois.gov/content/dam/soi/en/web/idot/documents/transportation-system/planning/MYP2429_042723.xlsx
 Airport Project funding is 90% Federal AIP Funding/5% State Road Funds/5% Local, except for Chicago O'Hare and Chicago Midway which are 75% Federal AIP/25% Local
 Rail Project Funding listed is funding that is secured or reasonably available for Rail Capital Projects for FY 2024-2029

<u>Recipient</u>	<u>Location/County</u>	<u>Project</u>	<u>Mode</u>	<u>Value/Source</u>	<u>MYP Years</u>
WAUKEGAN NATIONAL	2601 W PLANE REST DR WAUKEGAN, ILLINOIS LAKE COUNTY	REHABILITATE TAXIWAYS F & E3, INCLUDING TAXIWAY SAFETY AREA GRADING, LIGHTING AND MARKING	AVIATION	\$1,785,000 AIRPORT IMPROVEMENT PROGRAM (AIP)	2028 -2028

Recipient Site: <https://waukeganairport.com/>

Map Site: https://idot.click/myp-multimodal-program-map#MYP_ID=326

Projects Identified with an Asterisk () are seeking Federal Discretionary Funds and are not guaranteed

** Multiple funding sources were applied - MYP FY 2024-2029 Capital Project List: https://idot.illinois.gov/content/dam/soi/en/web/idot/documents/transportation-system/planning/MYP2429_042723.xlsx
 Airport Project funding is 90% Federal AIP Funding/5% State Road Funds/5% Local, except for Chicago O'Hare and Chicago Midway which are 75% Federal AIP/25% Local
 Rail Project Funding listed is funding that is secured or reasonably available for Rail Capital Projects for FY 2024-2029

<u>Recipient</u>	<u>Location/County</u>	<u>Project</u>	<u>Mode</u>	<u>Value/Source</u>	<u>MYP Years</u>
<u><i>D1 (NE)/D2 (NW)/D3 (CENTRAL/NE)</i></u>					
CHICAGO	69 WEST WASHINGTON CHICAGO, ILLINOIS VARIOUS COUNTY	CHICAGO QUAD CITIES IOWA CITY CORRIDOR PASSENGER RAIL SERVICE DEV.**	RAIL	\$392,000,000 FRA GRANT/IJN MATCH, WITH ADDITIONAL \$225M	2022 -2026

Recipient Site: <https://idot.illinois.gov/transportation-system/rebuild-illinois.html>

Map Site: https://idot.click/myp-multimodal-program-map#MYP_ID=367

CHICAGO/ROCKFORD	69 WEST WASHINGTON CHICAGO, ILLINOIS VARIOUS COUNTY	PASSENGER RAIL**	RAIL	\$274,000,000 REBUILD ILLINOIS	2022 -2026
------------------	---	------------------	------	--	------------

Recipient Site: <https://idot.illinois.gov/transportation-system/rebuild-illinois.html>

Map Site: https://idot.click/myp-multimodal-program-map#MYP_ID=368

Projects Identified with an Asterisk () are seeking Federal Discretionary Funds and are not guaranteed

** Multiple funding sources were applied - MYP FY 2024-2029 Capital Project List: https://idot.illinois.gov/content/dam/soi/en/web/idot/documents/transportation-system/planning/MYP2429_042723.xlsx
Airport Project funding is 90% Federal AIP Funding/5% State Road Funds/5% Local, except for Chicago O'Hare and Chicago Midway which are 75% Federal AIP/25% Local
Rail Project Funding listed is funding that is secured or reasonably available for Rail Capital Projects for FY 2024-2029

<u>Recipient</u>	<u>Location/County</u>	<u>Project</u>	<u>Mode</u>	<u>Value/Source</u>	<u>MYP Years</u>
<i>D1 (NE)/D3 (CENTRAL/NE)/D5 (CENTRAL/E)/D6 (CENTRAL/W)/D8 (CENTRAL/SW)</i>					
CHICAGO/ST. LOUIS	69 WEST WASHINGTON CHICAGO, ILLINOIS VARIOUS COUNTY	HIGH SPEED RAIL CORRIDOR INCLUDES ALL PROJECTS UNDER THE DEVELOPMENT OF THE HSR CHICAGO TO ST. LOUIS**	RAIL	\$222,000,000 FRA GRANT/IJN MATCH	2022 -2026

Recipient Site: <https://www.idothsr.org/>

Map Site: https://idot.click/myp-multimodal-program-map#MYP_ID=369

Projects Identified with an Asterisk () are seeking Federal Discretionary Funds and are not guaranteed

** Multiple funding sources were applied - MYP FY 2024-2029 Capital Project List: https://idot.illinois.gov/content/dam/soi/en/web/idot/documents/transportation-system/planning/MYP2429_042723.xlsx
 Airport Project funding is 90% Federal AIP Funding/5% State Road Funds/5% Local, except for Chicago O'Hare and Chicago Midway which are 75% Federal AIP/25% Local
 Rail Project Funding listed is funding that is secured or reasonably available for Rail Capital Projects for FY 2024-2029

<u>Recipient</u>	<u>Location/County</u>	<u>Project</u>	<u>Mode</u>	<u>Value/Source</u>	<u>MYP Years</u>
<u><i>D1 (NE)/D3 (CENTRAL/NE)/D5 (CENTRAL/E)/D7 (CENTRAL/SE)/D9 (S)</i></u>					
CHICAGO/CARBONDALE	69 WEST WASHINGTON CHICAGO, ILLINOIS VARIOUS COUNTY	PASSENGER RAIL IMPROVEMENTS**	RAIL	\$99,000,000 REBUILD ILLINOIS	2022 -2026

Recipient Site: <https://idot.illinois.gov/transportation-system/rebuild-illinois.html>

Map Site: https://idot.click/myp-multimodal-program-map#MYP_ID=366

Projects Identified with an Asterisk () are seeking Federal Discretionary Funds and are not guaranteed

** Multiple funding sources were applied - MYP FY 2024-2029 Capital Project List: https://idot.illinois.gov/content/dam/soi/en/web/idot/documents/transportation-system/planning/MYP2429_042723.xlsx
 Airport Project funding is 90% Federal AIP Funding/5% State Road Funds/5% Local, except for Chicago O'Hare and Chicago Midway which are 75% Federal AIP/25% Local
 Rail Project Funding listed is funding that is secured or reasonably available for Rail Capital Projects for FY 2024-2029

<u>Recipient</u>	<u>Location/County</u>	<u>Project</u>	<u>Mode</u>	<u>Value/Source</u>	<u>MYP Years</u>
<i><u>D1 (NORTH/EAST)</u></i>					
CHICAGO INTERNATIONAL PORT DISTRICT	3600 E. 95TH STREET CHICAGO, ILLINOIS COOK COUNTY	IROQUOIS LANDING DOCK WALL REHABILITATION	MARINE	\$15,600,000 REBUILD ILLINOIS	2022 -2023
Recipient Site: https://www.iipd.com/			Map Site: https://idot.click/myp-multimodal-program-map#MYP_ID=342		
CHICAGO INTERNATIONAL PORT DISTRICT	3600 E. 95TH STREET CHICAGO, ILLINOIS COOK COUNTY	TRANSIT SHEDS ROOF REPLACEMENT	MARINE	\$9,000,000 REBUILD ILLINOIS	2022 -2023
Recipient Site: https://www.iipd.com/			Map Site: https://idot.click/myp-multimodal-program-map#MYP_ID=343		
CHICAGO INTERNATIONAL PORT DISTRICT	3600 E. 95TH STREET CHICAGO, ILLINOIS COOK COUNTY	PORT MASTER PLAN STUDY	MARINE	\$350,000 STATE PLANNING & RESEARCH	2021 -2022
Recipient Site: https://www.iipd.com/			Map Site: https://idot.click/myp-multimodal-program-map#MYP_ID=353		

Projects Identified with an Asterisk () are seeking Federal Discretionary Funds and are not guaranteed

** Multiple funding sources were applied - MYP FY 2024-2029 Capital Project List: https://idot.illinois.gov/content/dam/soi/en/web/idot/documents/transportation-system/planning/MYP2429_042723.xlsx
 Airport Project funding is 90% Federal AIP Funding/5% State Road Funds/5% Local, except for Chicago O'Hare and Chicago Midway which are 75% Federal AIP/25% Local
 Rail Project Funding listed is funding that is secured or reasonably available for Rail Capital Projects for FY 2024-2029

<u>Recipient</u>	<u>Location/County</u>	<u>Project</u>	<u>Mode</u>	<u>Value/Source</u>	<u>MYP Years</u>
JOLIET REGIONAL PORT DISTRICT	1 GEORGE J MICHAS DR ROMEDEVILLE, ILLINOIS WILL COUNTY	STRATEGIC MARINE AND PORT MASTER PLAN	MARINE	\$400,000 STATE PLANNING & RESEARCH	2022 -2023

Recipient Site: <http://www.flylot.com/>

Map Site: https://idot.click/myp-multimodal-program-map#MYP_ID=355

WAUKEGAN PORT DISTRICT	55 S HARBOR PL WAUKEGAN, ILLINOIS LAKE COUNTY	RECONSTRUCT DOCKWALL	MARINE	\$12,000,000 REBUILD ILLINOIS	2022 -2023
------------------------	---	----------------------	--------	---	------------

Recipient Site: <http://waukeganport.com/>

Map Site: https://idot.click/myp-multimodal-program-map#MYP_ID=350

Projects Identified with an Asterisk () are seeking Federal Discretionary Funds and are not guaranteed

** Multiple funding sources were applied - MYP FY 2024-2029 Capital Project List: https://idot.illinois.gov/content/dam/soi/en/web/idot/documents/transportation-system/planning/MYP2429_042723.xlsx
 Airport Project funding is 90% Federal AIP Funding/5% State Road Funds/5% Local, except for Chicago O'Hare and Chicago Midway which are 75% Federal AIP/25% Local
 Rail Project Funding listed is funding that is secured or reasonably available for Rail Capital Projects for FY 2024-2029

<u>Recipient</u>	<u>Location/County</u>	<u>Project</u>	<u>Mode</u>	<u>Value/Source</u>	<u>MYP Years</u>
<u>D2 (NORTH/WEST)</u>					
UPPER MISSISSIPPI RIVER INTERNATIONAL PORT DISTRICT	PO BOX 58 SCALES MOUND , ILLINOIS CARROLL COUNTY	LAND ACQUISITION, REMEDIATION AND UTILITIES	MARINE	\$7,000,000 REBUILD ILLINOIS	2022 -2023

Recipient Site: <http://umripd.com/>

Map Site: https://idot.click/myp-multimodal-program-map#MYP_ID=349

UPPER MISSISSIPPI RIVER INTERNATIONAL PORT DISTRICT	PO BOX 58 SCALES MOUND, ILLINOIS CARROLL COUNTY	PORT MASTER PLAN STUDY	MARINE	\$400,000 STATE PLANNING & RESEARCH	2022 -2023
---	---	------------------------	--------	---	------------

Recipient Site: <http://umripd.com/>

Map Site: https://idot.click/myp-multimodal-program-map#MYP_ID=356

Projects Identified with an Asterisk () are seeking Federal Discretionary Funds and are not guaranteed

** Multiple funding sources were applied - MYP FY 2024-2029 Capital Project List: https://idot.illinois.gov/content/dam/soi/en/web/idot/documents/transportation-system/planning/MYP2429_042723.xlsx
 Airport Project funding is 90% Federal AIP Funding/5% State Road Funds/5% Local, except for Chicago O'Hare and Chicago Midway which are 75% Federal AIP/25% Local
 Rail Project Funding listed is funding that is secured or reasonably available for Rail Capital Projects for FY 2024-2029

<u>Recipient</u>	<u>Location/County</u>	<u>Project</u>	<u>Mode</u>	<u>Value/Source</u>	<u>MYP Years</u>
<i>D2 (NW)</i> ALBERTUS (FREEPORT)	1255 E AIRPORT RD FREEPORT, ILLINOIS STEPHENSON COUNTY	REIMBURSEMENT: FOR LOCALLY CONSTRUCTED CORPORATE HANGARS (4 OF 5)	AVIATION	\$148,779 AIRPORT IMPROVEMENT PROGRAM (AIP)	2024 -2024
Recipient Site: https://cityoffreeport.org/directory2/albertus-airport/			Map Site: https://idot.click/myp-multimodal-program-map#MYP_ID=6		
ALBERTUS (FREEPORT)	1255 E AIRPORT RD FREEPORT, ILLINOIS STEPHENSON COUNTY	REIMBURSEMENT: FOR LOCALLY CONSTRUCTED CORPORATE HANGARS (5 OF 5)	AVIATION	\$88,650 AIRPORT IMPROVEMENT PROGRAM (AIP)	2024 -2024
Recipient Site: https://cityoffreeport.org/directory2/albertus-airport/			Map Site: https://idot.click/myp-multimodal-program-map#MYP_ID=7		
ALBERTUS (FREEPORT)	1255 E AIRPORT RD FREEPORT, ILLINOIS STEPHENSON COUNTY	REIMBURSEMENT: FUEL FARM MODERNIZATION	AVIATION	\$17,888 AIRPORT IMPROVEMENT PROGRAM (AIP)	2024 -2024
Recipient Site: https://cityoffreeport.org/directory2/albertus-airport/			Map Site: https://idot.click/myp-multimodal-program-map#MYP_ID=8		

Projects Identified with an Asterisk () are seeking Federal Discretionary Funds and are not guaranteed

** Multiple funding sources were applied - MYP FY 2024-2029 Capital Project List: https://idot.illinois.gov/content/dam/soi/en/web/idot/documents/transportation-system/planning/MYP2429_042723.xlsx
 Airport Project funding is 90% Federal AIP Funding/5% State Road Funds/5% Local, except for Chicago O'Hare and Chicago Midway which are 75% Federal AIP/25% Local
 Rail Project Funding listed is funding that is secured or reasonably available for Rail Capital Projects for FY 2024-2029

<u>Recipient</u>	<u>Location/County</u>	<u>Project</u>	<u>Mode</u>	<u>Value/Source</u>	<u>MYP Years</u>
ALBERTUS (FREEPORT)	1255 E AIRPORT RD FREEPORT, ILLINOIS STEPHENSON COUNTY	CONSTRUCT SNOW REMOVAL EQUIPMENT (SRE) BUILDING	AVIATION	\$488,889 AIRPORT IMPROVEMENT PROGRAM (AIP)	2025 -2025

Recipient Site: <https://cityoffreeport.org/directory2/albertus-airport/>

Map Site: https://idot.click/myp-multimodal-program-map#MYP_ID=9

ALBERTUS (FREEPORT)	1255 E AIRPORT RD FREEPORT, ILLINOIS STEPHENSON COUNTY	OBSTRUCTION REMOVAL - TREE REMOVAL RUNWAY 13/31 AND RUNWAY 24 END	AVIATION	\$230,000 AIRPORT IMPROVEMENT PROGRAM (AIP)	2025 -2025
---------------------	--	--	----------	---	------------

Recipient Site: <https://cityoffreeport.org/directory2/albertus-airport/>

Map Site: https://idot.click/myp-multimodal-program-map#MYP_ID=10

ALBERTUS (FREEPORT)	1255 E AIRPORT RD FREEPORT, ILLINOIS STEPHENSON COUNTY	REHABILITATE TAXIWAY LIGHTING SYSTEM & UPDATE TO LED FIXTURES	AVIATION	\$875,000 AIRPORT IMPROVEMENT PROGRAM (AIP)	2027 -2027
---------------------	--	--	----------	---	------------

Recipient Site: <https://cityoffreeport.org/directory2/albertus-airport/>

Map Site: https://idot.click/myp-multimodal-program-map#MYP_ID=11

Projects Identified with an Asterisk () are seeking Federal Discretionary Funds and are not guaranteed

** Multiple funding sources were applied - MYP FY 2024-2029 Capital Project List: https://idot.illinois.gov/content/dam/soi/en/web/idot/documents/transportation-system/planning/MYP2429_042723.xlsx
 Airport Project funding is 90% Federal AIP Funding/5% State Road Funds/5% Local, except for Chicago O'Hare and Chicago Midway which are 75% Federal AIP/25% Local
 Rail Project Funding listed is funding that is secured or reasonably available for Rail Capital Projects for FY 2024-2029

<u>Recipient</u>	<u>Location/County</u>	<u>Project</u>	<u>Mode</u>	<u>Value/Source</u>	<u>MYP Years</u>
ALBERTUS (FREEPORT)	1255 E AIRPORT RD FREEPORT, ILLINOIS STEPHENSON COUNTY	REHABILITATE TAXIWAY A AND TAXIWAY E	AVIATION	\$475,000 AIRPORT IMPROVEMENT PROGRAM (AIP)	2028 -2028

Recipient Site: <https://cityoffreeport.org/directory2/albertus-airport/>

Map Site: https://idot.click/myp-multimodal-program-map#MYP_ID=12

CHICAGO ROCKFORD INTERNATIONAL	2 AIRPORT CIR ROCKFORD, ILLINOIS WINNEBAGO COUNTY	* INSTALL TAXIWAY LIGHTING TWY P. PHASE 2 OF 2 AVIATION	AVIATION	\$1,290,000 AIRPORT IMPROVEMENT PROGRAM (AIP)	2024 -2024
--------------------------------	---	---	----------	---	------------

Recipient Site: <https://flyrfd.com/>

Map Site: https://idot.click/myp-multimodal-program-map#MYP_ID=71

CHICAGO ROCKFORD INTERNATIONAL	2 AIRPORT CIR ROCKFORD, ILLINOIS WINNEBAGO COUNTY	* RECONSTRUCT TAXIWAY CARGO AREA REHAB/ RECONSTRUCT ABOUT 3,100 FEET. 2019 PCI = 88 (FOR ENTIRE TW LENGTH, NOT JUST REQUESTED PROJECT SCOPE) LARGE CARGO AIRCRAFT CAUSING EXCESSIVE WEAR ON SEGMENT NEAR NW CARGO RAMP.	AVIATION	\$4,700,000 AIRPORT IMPROVEMENT PROGRAM (AIP)	2024 -2024
--------------------------------	---	---	----------	---	------------

Recipient Site: <https://flyrfd.com/>

Map Site: https://idot.click/myp-multimodal-program-map#MYP_ID=72

Projects Identified with an Asterisk () are seeking Federal Discretionary Funds and are not guaranteed

** Multiple funding sources were applied - MYP FY 2024-2029 Capital Project List: https://idot.illinois.gov/content/dam/soi/en/web/idot/documents/transportation-system/planning/MYP2429_042723.xlsx
Airport Project funding is 90% Federal AIP Funding/5% State Road Funds/5% Local, except for Chicago O'Hare and Chicago Midway which are 75% Federal AIP/25% Local
Rail Project Funding listed is funding that is secured or reasonably available for Rail Capital Projects for FY 2024-2029

<u>Recipient</u>	<u>Location/County</u>	<u>Project</u>	<u>Mode</u>	<u>Value/Source</u>	<u>MYP Years</u>
CHICAGO ROCKFORD INTERNATIONAL	2 AIRPORT CIR ROCKFORD, ILLINOIS WINNEBAGO COUNTY	MIDFIELD CARGO APRON EXPANSION. PHASE 3 OF 5 AVIATION		\$3,209,748 AIRPORT IMPROVEMENT PROGRAM (AIP)	2025 -2025

Recipient Site: <https://flyrfd.com/>

Map Site: https://idot.click/myp-multimodal-program-map#MYP_ID=73

COUNTY OF BOONE	1212 LOGAN AVE BELVIDERE, ILLINOIS BOONE COUNTY	ADMINISTRATION AND OPERATIONS FACILITY	TRANSIT	\$3,000,000 REBUILD ILLINOIS	2024 -2029
-----------------	---	--	---------	--	------------

Recipient Site: <https://www.boonecountyil.gov/residents/transportation/>

Map Site: https://idot.click/myp-multimodal-program-map#MYP_ID=399

COUNTY OF CARROLL	301 N. MAIN ST MOUNT CARROLL, ILLINOIS CARROLL COUNTY	BUS GARAGE	TRANSIT	\$400,000 REBUILD ILLINOIS	2024 -2029
-------------------	---	------------	---------	--------------------------------------	------------

Recipient Site: <http://ccsso.net/Transportation.html>

Map Site: https://idot.click/myp-multimodal-program-map#MYP_ID=400

Projects Identified with an Asterisk () are seeking Federal Discretionary Funds and are not guaranteed

** Multiple funding sources were applied - MYP FY 2024-2029 Capital Project List: https://idot.illinois.gov/content/dam/soi/en/web/idot/documents/transportation-system/planning/MYP2429_042723.xlsx
 Airport Project funding is 90% Federal AIP Funding/5% State Road Funds/5% Local, except for Chicago O'Hare and Chicago Midway which are 75% Federal AIP/25% Local
 Rail Project Funding listed is funding that is secured or reasonably available for Rail Capital Projects for FY 2024-2029

<u>Recipient</u>	<u>Location/County</u>	<u>Project</u>	<u>Mode</u>	<u>Value/Source</u>	<u>MYP Years</u>
COUNTY OF JO DAVIESS	330 N. BENCH STREET GALENA, ILLINOIS JO DAVIESS COUNTY	VEHICLE STORAGE AND MAINTENANCE BUILDING	TRANSIT	\$1,200,000 REBUILD ILLINOIS	2024 -2029

Recipient Site: <https://jodaviesscountytransportation.com/>

Map Site: https://idot.click/myp-multimodal-program-map#MYP_ID=401

DIXON MUNICIPAL	1650 FRANKLIN GROVE DIXON, ILLINOIS LEE COUNTY	REIMBURSEMENT: PARTIAL REIMBURSEMENT FOR LOCALLY CONSTRUCTED T-HANGAR	AVIATION	\$993,333 AIRPORT IMPROVEMENT PROGRAM (AIP)	2025 -2025
-----------------	--	--	----------	---	------------

Recipient Site: <https://www.dixongov.com/departments/airport/charles-r-walgreen-field.html>

Map Site: https://idot.click/myp-multimodal-program-map#MYP_ID=95

DIXON MUNICIPAL	1650 FRANKLIN GROVE DIXON, ILLINOIS LEE COUNTY	MASTER PLAN	AVIATION	\$500,000 AIRPORT IMPROVEMENT PROGRAM (AIP)	2028 -2028
-----------------	--	-------------	----------	---	------------

Recipient Site: <https://www.dixongov.com/departments/airport/charles-r-walgreen-field.html>

Map Site: https://idot.click/myp-multimodal-program-map#MYP_ID=96

Projects Identified with an Asterisk () are seeking Federal Discretionary Funds and are not guaranteed

** Multiple funding sources were applied - MYP FY 2024-2029 Capital Project List: https://idot.illinois.gov/content/dam/soi/en/web/idot/documents/transportation-system/planning/MYP2429_042723.xlsx
 Airport Project funding is 90% Federal AIP Funding/5% State Road Funds/5% Local, except for Chicago O'Hare and Chicago Midway which are 75% Federal AIP/25% Local
 Rail Project Funding listed is funding that is secured or reasonably available for Rail Capital Projects for FY 2024-2029

<u>Recipient</u>	<u>Location/County</u>	<u>Project</u>	<u>Mode</u>	<u>Value/Source</u>	<u>MYP Years</u>
KEWANEE MUNICIPAL	3761 MIDLAND RD KEWANEE, ILLINOIS HENRY COUNTY	REPLACE TAXIWAY AIRFIELD LIGHTING	AVIATION	\$1,080,000 AIRPORT IMPROVEMENT PROGRAM (AIP)	2024 -2024

Recipient Site: <http://kewaneeairport.com/index.php>

Map Site: https://idot.click/myp-multimodal-program-map#MYP_ID=167

KEWANEE MUNICIPAL	3761 MIDLAND RD KEWANEE, ILLINOIS HENRY COUNTY	CONSTRUCT 40' X 60' SNOW REMOVAL EQUIPMENT BUILDING & ACCESS. LOCAL ONLY COST TO RELOCATION OF EXISTING DIESEL FUEL TANK.	AVIATION	\$660,000 AIRPORT IMPROVEMENT PROGRAM (AIP)	2025 -2025
-------------------	--	---	----------	---	------------

Recipient Site: <http://kewaneeairport.com/index.php>

Map Site: https://idot.click/myp-multimodal-program-map#MYP_ID=168

KEWANEE MUNICIPAL	3761 MIDLAND RD KEWANEE, ILLINOIS HENRY COUNTY	MILL, CRACK REPAIR, & OVERLAY THE WEST PORTION OF THE PARALLEL TAXIWAY TO RUNWAY 9/27 & REMARK	AVIATION	\$1,016,667 AIRPORT IMPROVEMENT PROGRAM (AIP)	2025 -2025
-------------------	--	--	----------	---	------------

Recipient Site: <http://kewaneeairport.com/index.php>

Map Site: https://idot.click/myp-multimodal-program-map#MYP_ID=169

Projects Identified with an Asterisk () are seeking Federal Discretionary Funds and are not guaranteed

** Multiple funding sources were applied - MYP FY 2024-2029 Capital Project List: https://idot.illinois.gov/content/dam/soi/en/web/idot/documents/transportation-system/planning/MYP2429_042723.xlsx
Airport Project funding is 90% Federal AIP Funding/5% State Road Funds/5% Local, except for Chicago O'Hare and Chicago Midway which are 75% Federal AIP/25% Local
Rail Project Funding listed is funding that is secured or reasonably available for Rail Capital Projects for FY 2024-2029

<u>Recipient</u>	<u>Location/County</u>	<u>Project</u>	<u>Mode</u>	<u>Value/Source</u>	<u>MYP Years</u>
KEWANEE MUNICIPAL	3761 MIDLAND RD KEWANEE, ILLINOIS HENRY COUNTY	MILL, CRACK REPAIR, & OVERLAY THE PAVEMENTS AROUND THE EAST HANGAR & REMARK	AVIATION	\$661,111 AIRPORT IMPROVEMENT PROGRAM (AIP)	2028 -2028

Recipient Site: <http://kewaneeairport.com/index.php>

Map Site: https://idot.click/myp-multimodal-program-map#MYP_ID=170

LEE COUNTY	112 E. 2ND ST DIXON, ILLINOIS LEE COUNTY	ADMINISTRATION AND MECHANICAL VEHICLES	TRANSIT	\$65,200 REBUILD ILLINOIS	2024 -2029
------------	--	--	---------	-------------------------------------	------------

Recipient Site: <https://lotsil.org/>

Map Site: https://idot.click/myp-multimodal-program-map#MYP_ID=405

QUAD CITY INTERNATIONAL	2200 69TH AVE MOLINE, ILLINOIS ROCK ISLAND COUNTY	COMMERCIAL SPACEPORT STUDY	AVIATION	\$200,000 AIRPORT IMPROVEMENT PROGRAM (AIP)	2024 -2024
----------------------------	---	----------------------------	----------	---	------------

Recipient Site: <https://www.qcairport.com/>

Map Site: https://idot.click/myp-multimodal-program-map#MYP_ID=249

Projects Identified with an Asterisk () are seeking Federal Discretionary Funds and are not guaranteed

** Multiple funding sources were applied - MYP FY 2024-2029 Capital Project List: https://idot.illinois.gov/content/dam/soi/en/web/idot/documents/transportation-system/planning/MYP2429_042723.xlsx
 Airport Project funding is 90% Federal AIP Funding/5% State Road Funds/5% Local, except for Chicago O'Hare and Chicago Midway which are 75% Federal AIP/25% Local
 Rail Project Funding listed is funding that is secured or reasonably available for Rail Capital Projects for FY 2024-2029

<u>Recipient</u>	<u>Location/County</u>	<u>Project</u>	<u>Mode</u>	<u>Value/Source</u>	<u>MYP Years</u>
QUAD CITY INTERNATIONAL	2200 69TH AVE MOLINE, ILLINOIS ROCK ISLAND COUNTY	TERMINAL IMPROVEMENTS PH 3	AVIATION	\$10,964,000 AIRPORT IMPROVEMENT PROGRAM (AIP)	2025 -2025

Recipient Site: <https://www.qcairport.com/>

Map Site: https://idot.click/myp-multimodal-program-map#MYP_ID=250

QUAD CITY INTERNATIONAL	2200 69TH AVE MOLINE, ILLINOIS ROCK ISLAND COUNTY	DEVELOP AIRPORT SAFETY MANAGEMENT SYSTEM (SMS) PROGRAM	AVIATION	\$150,000 AIRPORT IMPROVEMENT PROGRAM (AIP)	2026 -2026
----------------------------	---	---	----------	---	------------

Recipient Site: <https://www.qcairport.com/>

Map Site: https://idot.click/myp-multimodal-program-map#MYP_ID=251

QUAD CITY INTERNATIONAL	2200 69TH AVE MOLINE, ILLINOIS ROCK ISLAND COUNTY	TERMINAL IMPROVEMENTS PH 4	AVIATION	\$630,000 AIRPORT IMPROVEMENT PROGRAM (AIP)	2026 -2026
----------------------------	---	----------------------------	----------	---	------------

Recipient Site: <https://www.qcairport.com/>

Map Site: https://idot.click/myp-multimodal-program-map#MYP_ID=252

Projects Identified with an Asterisk () are seeking Federal Discretionary Funds and are not guaranteed

** Multiple funding sources were applied - MYP FY 2024-2029 Capital Project List: https://idot.illinois.gov/content/dam/soi/en/web/idot/documents/transportation-system/planning/MYP2429_042723.xlsx

Airport Project funding is 90% Federal AIP Funding/5% State Road Funds/5% Local, except for Chicago O'Hare and Chicago Midway which are 75% Federal AIP/25% Local

Rail Project Funding listed is funding that is secured or reasonably available for Rail Capital Projects for FY 2024-2029

<u>Recipient</u>	<u>Location/County</u>	<u>Project</u>	<u>Mode</u>	<u>Value/Source</u>	<u>MYP Years</u>
ROCHELLE	420 N. 6TH STREET ROCHELLE, ILLINOIS OGLE COUNTY	NORTHEAST ILLINOIS TRANSLOAD INTERMODAL EXPANSION	RAIL	\$6,849,994 NATIONAL HIGHWAY FREIGHT PROGRAM/CFP	2024 -2029

Recipient Site: <https://bjryrail.com/wp-content/uploads/2022/03/>

Map Site: https://idot.click/myp-multimodal-program-map#MYP_ID=391

ROCHELLE MUNICIPAL	1201 E GURLER RD ROCHELLE, ILLINOIS OGLE COUNTY	REIMBURSEMENT: PARTIAL REIMBURSEMENT FOR LOCALLY CONSTRUCTED 8-PLACE T-HANGAR TO REPLACE EXISTING AGED HANGARS ON THE EAST SIDE OF THE AIRPORT	AVIATION	\$1,000,000 AIRPORT IMPROVEMENT PROGRAM (AIP)	2024 -2024
--------------------	---	--	----------	---	------------

Recipient Site: <https://rochelleairport.com/>

Map Site: https://idot.click/myp-multimodal-program-map#MYP_ID=259

ROCHELLE MUNICIPAL	1201 E GURLER RD ROCHELLE, ILLINOIS OGLE COUNTY	REIMBURSEMENT: PARTIAL REIMBURSEMENT FOR LOCAL ACQUISITION OF LAND FOR AIRPORT HANGAR EXPANSION. APPROX. 5 AC.	AVIATION	\$166,667 AIRPORT IMPROVEMENT PROGRAM (AIP)	2024 -2024
--------------------	---	--	----------	---	------------

Recipient Site: <https://rochelleairport.com/>

Map Site: https://idot.click/myp-multimodal-program-map#MYP_ID=260

Projects Identified with an Asterisk () are seeking Federal Discretionary Funds and are not guaranteed

** Multiple funding sources were applied - MYP FY 2024-2029 Capital Project List: https://idot.illinois.gov/content/dam/soi/en/web/idot/documents/transportation-system/planning/MYP2429_042723.xlsx

Airport Project funding is 90% Federal AIP Funding/5% State Road Funds/5% Local, except for Chicago O'Hare and Chicago Midway which are 75% Federal AIP/25% Local

Rail Project Funding listed is funding that is secured or reasonably available for Rail Capital Projects for FY 2024-2029

<u>Recipient</u>	<u>Location/County</u>	<u>Project</u>	<u>Mode</u>	<u>Value/Source</u>	<u>MYP Years</u>
ROCHELLE MUNICIPAL	1201 E GURLER RD ROCHELLE, ILLINOIS OGLE COUNTY	REHABILITATE TAXIWAYS BY MILLING, CRACK REPAIR AND OVERLAYING BITUMINOUS SURFACE. PCI 64. 3,410 SY MILL AND OVERLAY 2"	AVIATION	\$650,000 AIRPORT IMPROVEMENT PROGRAM (AIP)	2026 -2026

Recipient Site: <https://rochelleairport.com/>

Map Site: https://idot.click/myp-multimodal-program-map#MYP_ID=261

ROCHELLE MUNICIPAL	1201 E GURLER RD ROCHELLE, ILLINOIS OGLE COUNTY	REPLACE FUEL SYSTEM EQUIPMENT - REPLACE PUMPS, DISPENSERS & HOSE REELS AT THE EXISTING FUEL TANKS	AVIATION	\$300,000 AIRPORT IMPROVEMENT PROGRAM (AIP)	2028 -2028
--------------------	---	---	----------	---	------------

Recipient Site: <https://rochelleairport.com/>

Map Site: https://idot.click/myp-multimodal-program-map#MYP_ID=262

ROCK ISLAND COUNTY METROPOLITAN MASS TRANSIT DISTRICT	1515 RIVER DRIVE MOLINE, ILLINOIS ROCK ISLAND COUNTY	RENOVATIONS, MECHANICAL AND HVAC UPGRADES	TRANSIT	\$1,750,000 REBUILD ILLINOIS	2024 -2029
---	--	---	---------	--	------------

Recipient Site: <https://www.metroqc.com/>

Map Site: https://idot.click/myp-multimodal-program-map#MYP_ID=426

Projects Identified with an Asterisk () are seeking Federal Discretionary Funds and are not guaranteed

** Multiple funding sources were applied - MYP FY 2024-2029 Capital Project List: https://idot.illinois.gov/content/dam/soi/en/web/idot/documents/transportation-system/planning/MYP2429_042723.xlsx
Airport Project funding is 90% Federal AIP Funding/5% State Road Funds/5% Local, except for Chicago O'Hare and Chicago Midway which are 75% Federal AIP/25% Local
Rail Project Funding listed is funding that is secured or reasonably available for Rail Capital Projects for FY 2024-2029

<u>Recipient</u>	<u>Location/County</u>	<u>Project</u>	<u>Mode</u>	<u>Value/Source</u>	<u>MYP Years</u>
ROCK ISLAND COUNTY METROPOLITAN MASS TRANSIT DISTRICT	1515 RIVER DRIVE MOLINE, ILLINOIS ROCK ISLAND COUNTY	REPLACE SIX BUSES WITH ZERO EMISSION BUSES	TRANSIT	\$6,000,000 REBUILD ILLINOIS	2024 -2029

Recipient Site: <https://www.metroqc.com/>

Map Site: https://idot.click/myp-multimodal-program-map#MYP_ID=427

ROCK ISLAND COUNTY METROPOLITAN MASS TRANSIT DISTRICT	1515 RIVER DRIVE MOLINE, ILLINOIS ROCK ISLAND COUNTY	OPERATONS AND MAINTENANCE CENTER EXPANSION	TRANSIT	\$2,000,000 REBUILD ILLINOIS	2024 -2029
---	--	---	---------	--	------------

Recipient Site: <https://www.metroqc.com/>

Map Site: https://idot.click/myp-multimodal-program-map#MYP_ID=428

ROCK ISLAND COUNTY METROPOLITAN MASS TRANSIT DISTRICT	1515 RIVER DRIVE MOLINE, ILLINOIS ROCK ISLAND COUNTY	ELECTRIC CAR CHARGERS	TRANSIT	\$600,000 REBUILD ILLINOIS	2024 -2029
---	--	-----------------------	---------	--------------------------------------	------------

Recipient Site: <https://www.metroqc.com/>

Map Site: https://idot.click/myp-multimodal-program-map#MYP_ID=429

Projects Identified with an Asterisk () are seeking Federal Discretionary Funds and are not guaranteed

** Multiple funding sources were applied - MYP FY 2024-2029 Capital Project List: https://idot.illinois.gov/content/dam/soi/en/web/idot/documents/transportation-system/planning/MYP2429_042723.xlsx
 Airport Project funding is 90% Federal AIP Funding/5% State Road Funds/5% Local, except for Chicago O'Hare and Chicago Midway which are 75% Federal AIP/25% Local
 Rail Project Funding listed is funding that is secured or reasonably available for Rail Capital Projects for FY 2024-2029

<u>Recipient</u>	<u>Location/County</u>	<u>Project</u>	<u>Mode</u>	<u>Value/Source</u>	<u>MYP Years</u>
ROCKFORD MASS TRANSIT DISTRICT	520 MULBERRY STREET ROCKFORD, ILLINOIS WINNEBAGO COUNTY	TRANSIT FACILITY REHABILITATION/RENOVATION AND EXPANSION PROJECT	TRANSIT	\$16,664,000 REBUILD ILLINOIS	2024 -2029

Recipient Site: <https://rmtd.org/>

Map Site: https://idot.click/myp-multimodal-program-map#MYP_ID=430

STATELINE MASS TRANSIT DISTRICT	110 E. MAIN STREET ROCKTON, ILLINOIS WINNEBAGO COUNTY	3 PARATRANSIT VEHICLES FOR SERVICE EXPANSION	TRANSIT	\$215,021 REBUILD ILLINOIS	2024 -2029
---------------------------------	---	--	---------	--------------------------------------	------------

Recipient Site: <https://www.smttd.biz/>

Map Site: https://idot.click/myp-multimodal-program-map#MYP_ID=434

STATELINE MASS TRANSIT DISTRICT	110 E. MAIN STREET ROCKTON, ILLINOIS WINNEBAGO COUNTY	FUNDING FOR BUS SHELTER, BIKE STATION, INSTALLATION PAD FOR SOUTH BELOIT	TRANSIT	\$47,251 REBUILD ILLINOIS	2024 -2029
---------------------------------	---	--	---------	-------------------------------------	------------

Recipient Site: <https://www.smttd.biz/>

Map Site: https://idot.click/myp-multimodal-program-map#MYP_ID=435

Projects Identified with an Asterisk () are seeking Federal Discretionary Funds and are not guaranteed

** Multiple funding sources were applied - MYP FY 2024-2029 Capital Project List: https://idot.illinois.gov/content/dam/soi/en/web/idot/documents/transportation-system/planning/MYP2429_042723.xlsx
 Airport Project funding is 90% Federal AIP Funding/5% State Road Funds/5% Local, except for Chicago O'Hare and Chicago Midway which are 75% Federal AIP/25% Local
 Rail Project Funding listed is funding that is secured or reasonably available for Rail Capital Projects for FY 2024-2029

<u>Recipient</u>	<u>Location/County</u>	<u>Project</u>	<u>Mode</u>	<u>Value/Source</u>	<u>MYP Years</u>
TRI-TOWNSHIP	8409 STATE ROUTE 84 SAVANNA, ILLINOIS CARROLL COUNTY	REIMBURSEMENT: LOCALLY ACQUIRED ACQUIRE SNOW REMOVAL EQUIPMENT (SRE)	AVIATION	\$247,778 AIRPORT IMPROVEMENT PROGRAM (AIP)	2024 -2024

Recipient Site: N/A

Map Site: https://idot.click/myp-multimodal-program-map#MYP_ID=298

TRI-TOWNSHIP	8409 STATE ROUTE 84 SAVANNA, ILLINOIS CARROLL COUNTY	OVERLAY NORTH APRON PAVEMENT (200' X 20') & TAXIWAY (500' X 35')	AVIATION	\$925,000 AIRPORT IMPROVEMENT PROGRAM (AIP)	2027 -2027
--------------	--	---	----------	---	------------

Recipient Site: N/A

Map Site: https://idot.click/myp-multimodal-program-map#MYP_ID=299

TRI-TOWNSHIP	8409 STATE ROUTE 84 SAVANNA, ILLINOIS CARROLL COUNTY	UPDATE MASTER AIRPORT LAYOUT PLAN & NARRATIVE REPORT	AVIATION	\$285,000 AIRPORT IMPROVEMENT PROGRAM (AIP)	2028 -2028
--------------	--	---	----------	---	------------

Recipient Site: N/A

Map Site: https://idot.click/myp-multimodal-program-map#MYP_ID=300

Projects Identified with an Asterisk () are seeking Federal Discretionary Funds and are not guaranteed

** Multiple funding sources were applied - MYP FY 2024-2029 Capital Project List: https://idot.illinois.gov/content/dam/soi/en/web/idot/documents/transportation-system/planning/MYP2429_042723.xlsx

Airport Project funding is 90% Federal AIP Funding/5% State Road Funds/5% Local, except for Chicago O'Hare and Chicago Midway which are 75% Federal AIP/25% Local

Rail Project Funding listed is funding that is secured or reasonably available for Rail Capital Projects for FY 2024-2029

<u>Recipient</u>	<u>Location/County</u>	<u>Project</u>	<u>Mode</u>	<u>Value/Source</u>	<u>MYP Years</u>
WHITESIDE COUNTY	10950 HOOVER RD ROCK FALLS, ILLINOIS WHITESIDE COUNTY	REHABILITATE NW T-HANGAR TAXIWAYS PH 1	AVIATION	\$650,000 AIRPORT IMPROVEMENT PROGRAM (AIP)	2025 -2025

Recipient Site: <https://www.whitesidecountyairport.org/>

Map Site: https://idot.click/myp-multimodal-program-map#MYP_ID=327

WHITESIDE COUNTY	10950 HOOVER RD ROCK FALLS, ILLINOIS WHITESIDE COUNTY	REHABILITATE TAXIWAY 1 (A, C & D) LIGHTING CIRCUIT	AVIATION	\$530,000 AIRPORT IMPROVEMENT PROGRAM (AIP)	2025 -2025
------------------	---	--	----------	---	------------

Recipient Site: <https://www.whitesidecountyairport.org/>

Map Site: https://idot.click/myp-multimodal-program-map#MYP_ID=328

WHITESIDE COUNTY	10950 HOOVER RD ROCK FALLS, ILLINOIS WHITESIDE COUNTY	REHABILITATE NW T-HANGAR TAXIWAYS PH 2	AVIATION	\$585,000 AIRPORT IMPROVEMENT PROGRAM (AIP)	2028 -2028
------------------	---	--	----------	---	------------

Recipient Site: <https://www.whitesidecountyairport.org/>

Map Site: https://idot.click/myp-multimodal-program-map#MYP_ID=329

Projects Identified with an Asterisk () are seeking Federal Discretionary Funds and are not guaranteed

** Multiple funding sources were applied - MYP FY 2024-2029 Capital Project List: https://idot.illinois.gov/content/dam/soi/en/web/idot/documents/transportation-system/planning/MYP2429_042723.xlsx
 Airport Project funding is 90% Federal AIP Funding/5% State Road Funds/5% Local, except for Chicago O'Hare and Chicago Midway which are 75% Federal AIP/25% Local
 Rail Project Funding listed is funding that is secured or reasonably available for Rail Capital Projects for FY 2024-2029

<u>Recipient</u>	<u>Location/County</u>	<u>Project</u>	<u>Mode</u>	<u>Value/Source</u>	<u>MYP Years</u>
<i>D3 (CENTRAL/EAST/NORTH)</i>					
OTTAWA PORT DISTRICT	POST OFFICE BOX 327 OTTAWA, ILLINOIS LASALLE COUNTY	OTTAWA PORT DISTRICT INTERMODAL RAIL YARD	MARINE	\$10,285,000 REBUILD ILLINOIS	2022 -2023

Recipient Site: <http://ottawaportdistrict.com/Home.html>

Map Site: https://idot.click/myp-multimodal-program-map#MYP_ID=347

Projects Identified with an Asterisk () are seeking Federal Discretionary Funds and are not guaranteed

** Multiple funding sources were applied - MYP FY 2024-2029 Capital Project List: https://idot.illinois.gov/content/dam/soi/en/web/idot/documents/transportation-system/planning/MYP2429_042723.xlsx
 Airport Project funding is 90% Federal AIP Funding/5% State Road Funds/5% Local, except for Chicago O'Hare and Chicago Midway which are 75% Federal AIP/25% Local
 Rail Project Funding listed is funding that is secured or reasonably available for Rail Capital Projects for FY 2024-2029

<u>Recipient</u>	<u>Location/County</u>	<u>Project</u>	<u>Mode</u>	<u>Value/Source</u>	<u>MYP Years</u>
<u>D3 (CENTRAL/NE)</u>					
BUREAU/PUTNAM COUNTIES	700 S. MAIN STREET PRINCETON, ILLINOIS BUREAU COUNTY	BUS WASH	TRANSIT	\$2,000,000 REBUILD ILLINOIS	2024 -2029

Recipient Site: <https://www.ridebpart.org/>

Map Site: https://idot.click/myp-multimodal-program-map#MYP_ID=393

CITY OF DEKALB	164 E. LINCOLN HWY DEKALB, ILLINOIS DEKALB COUNTY	TRANSIT FACILITY IMPROVEMENTS	TRANSIT	\$410,000 REBUILD ILLINOIS	2024 -2029
----------------	---	-------------------------------	---------	--------------------------------------	------------

Recipient Site: <https://www.cityofdekalb.com/1283/DeKalb-Public-Transit>

Map Site: https://idot.click/myp-multimodal-program-map#MYP_ID=394

CITY OF DEKALB	164 E. LINCOLN HWY DEKALB, ILLINOIS DEKALB COUNTY	PURCHASE OF TRANSIT SOFTWARE	TRANSIT	\$768,000 REBUILD ILLINOIS	2024 -2029
----------------	---	------------------------------	---------	--------------------------------------	------------

Recipient Site: <https://www.cityofdekalb.com/1283/DeKalb-Public-Transit>

Map Site: https://idot.click/myp-multimodal-program-map#MYP_ID=421

Projects Identified with an Asterisk () are seeking Federal Discretionary Funds and are not guaranteed

** Multiple funding sources were applied - MYP FY 2024-2029 Capital Project List: https://idot.illinois.gov/content/dam/soi/en/web/idot/documents/transportation-system/planning/MYP2429_042723.xlsx
 Airport Project funding is 90% Federal AIP Funding/5% State Road Funds/5% Local, except for Chicago O'Hare and Chicago Midway which are 75% Federal AIP/25% Local
 Rail Project Funding listed is funding that is secured or reasonably available for Rail Capital Projects for FY 2024-2029

<u>Recipient</u>	<u>Location/County</u>	<u>Project</u>	<u>Mode</u>	<u>Value/Source</u>	<u>MYP Years</u>
CITY OF DEKALB	164 E. LINCOLN HWY DEKALB, ILLINOIS DEKALB COUNTY	PURCHASE OF FIXED-ROUTE BUSES	TRANSIT	\$4,200,000 REBUILD ILLINOIS	2024 -2029

Recipient Site: <https://www.cityofdekalb.com/1283/DeKalb-Public-Transit>

Map Site: https://idot.click/myp-multimodal-program-map#MYP_ID=422

CITY OF OTTAWA	301 WEST MADISON OTTAWA, ILLINOIS LASALLE COUNTY	MAINTENANCE GARAGE REHABILITATION	TRANSIT	\$140,460 REBUILD ILLINOIS	2024 -2029
----------------	--	-----------------------------------	---------	--------------------------------------	------------

Recipient Site: <https://ridencat.com/>

Map Site: https://idot.click/myp-multimodal-program-map#MYP_ID=395

CITY OF OTTAWA	301 WEST MADISON OTTAWA, ILLINOIS LASALLE COUNTY	MOBILE VEHICLE SURVEILLANCE SYSTEM EXPANSION	TRANSIT	\$65,000 REBUILD ILLINOIS	2024 -2029
----------------	--	---	---------	-------------------------------------	------------

Recipient Site: <https://ridencat.com/>

Map Site: https://idot.click/myp-multimodal-program-map#MYP_ID=396

Projects Identified with an Asterisk () are seeking Federal Discretionary Funds and are not guaranteed

** Multiple funding sources were applied - MYP FY 2024-2029 Capital Project List: https://idot.illinois.gov/content/dam/soi/en/web/idot/documents/transportation-system/planning/MYP2429_042723.xlsx
 Airport Project funding is 90% Federal AIP Funding/5% State Road Funds/5% Local, except for Chicago O'Hare and Chicago Midway which are 75% Federal AIP/25% Local
 Rail Project Funding listed is funding that is secured or reasonably available for Rail Capital Projects for FY 2024-2029

<u>Recipient</u>	<u>Location/County</u>	<u>Project</u>	<u>Mode</u>	<u>Value/Source</u>	<u>MYP Years</u>
DEKALB TAYLOR MUNICIPAL	3232 PLEASANT ST DEKALB, ILLINOIS DEKALB COUNTY	REPLACE PERIMETER FENCING - PHASE 1 (FY 2023 SUPPLEMENTAL FUNDING)	AVIATION	\$1,250,000 AIRPORT IMPROVEMENT PROGRAM (AIP)	2024 -2024

Recipient Site: <https://www.cityofdekalb.com/1284/DeKalb-Taylor-Municipal-Airport>

Map Site: https://idot.click/myp-multimodal-program-map#MYP_ID=89

DEKALB TAYLOR MUNICIPAL	3232 PLEASANT ST DEKALB, ILLINOIS DEKALB COUNTY	* REHABILITATE TAXIWAY B (50' WIDE)	AVIATION	\$1,780,000 AIRPORT IMPROVEMENT PROGRAM (AIP)	2025 -2025
-------------------------	---	-------------------------------------	----------	---	------------

Recipient Site: <https://www.cityofdekalb.com/1284/DeKalb-Taylor-Municipal-Airport>

Map Site: https://idot.click/myp-multimodal-program-map#MYP_ID=90

DEKALB TAYLOR MUNICIPAL	3232 PLEASANT ST DEKALB, ILLINOIS DEKALB COUNTY	REHABILITATE TAXIWAY A (50' WIDE) (PCI VALUES RANGING FROM 44 TO 46)	AVIATION	\$980,000 AIRPORT IMPROVEMENT PROGRAM (AIP)	2025 -2025
-------------------------	---	--	----------	---	------------

Recipient Site: <https://www.cityofdekalb.com/1284/DeKalb-Taylor-Municipal-Airport>

Map Site: https://idot.click/myp-multimodal-program-map#MYP_ID=91

Projects Identified with an Asterisk () are seeking Federal Discretionary Funds and are not guaranteed

** Multiple funding sources were applied - MYP FY 2024-2029 Capital Project List: https://idot.illinois.gov/content/dam/soi/en/web/idot/documents/transportation-system/planning/MYP2429_042723.xlsx
 Airport Project funding is 90% Federal AIP Funding/5% State Road Funds/5% Local, except for Chicago O'Hare and Chicago Midway which are 75% Federal AIP/25% Local
 Rail Project Funding listed is funding that is secured or reasonably available for Rail Capital Projects for FY 2024-2029

<u>Recipient</u>	<u>Location/County</u>	<u>Project</u>	<u>Mode</u>	<u>Value/Source</u>	<u>MYP Years</u>
DEKALB TAYLOR MUNICIPAL	3232 PLEASANT ST DEKALB, ILLINOIS DEKALB COUNTY	REHABILITATE RUNWAY 2/20 LIGHTING CIRCUIT AND REPLACE LIGHTS WITH LED LIGHTS	AVIATION	\$1,500,000 AIRPORT IMPROVEMENT PROGRAM (AIP)	2026 -2026

Recipient Site: <https://www.cityofdekalb.com/1284/DeKalb-Taylor-Municipal-Airport>

Map Site: https://idot.click/myp-multimodal-program-map#MYP_ID=92

DEKALB TAYLOR MUNICIPAL	3232 PLEASANT ST DEKALB, ILLINOIS DEKALB COUNTY	REHABILITATION OF THE T-HANGAR PAVEMENTS THAT HAVE PCIS RANGING FROM 34 TO 56.	AVIATION	\$166,667 AIRPORT IMPROVEMENT PROGRAM (AIP)	2026 -2026
-------------------------	---	--	----------	---	------------

Recipient Site: <https://www.cityofdekalb.com/1284/DeKalb-Taylor-Municipal-Airport>

Map Site: https://idot.click/myp-multimodal-program-map#MYP_ID=93

DEKALB TAYLOR MUNICIPAL	3232 PLEASANT ST DEKALB, ILLINOIS DEKALB COUNTY	REIMBURSEMENT: PARTIAL REIMBURSEMENT FOR THE PURCHASE OF THE FRONTIER BUILDING TO SERVE AS A SNOQ REMOVAL EQUIPMENT (SRE) BUILDING FOR THE AIRPORT. IDOA HAS DETERMINED THAT 65% OF THE BUILDING WOULD BE ELIGIBLE FOR AIP PARTICIPATION. FUNDING IN MULTI-YE	AVIATION	\$166,667 AIRPORT IMPROVEMENT PROGRAM (AIP)	2027 -2027
-------------------------	---	---	----------	---	------------

Recipient Site: <https://www.cityofdekalb.com/1284/DeKalb-Taylor-Municipal-Airport>

Map Site: https://idot.click/myp-multimodal-program-map#MYP_ID=94

Projects Identified with an Asterisk () are seeking Federal Discretionary Funds and are not guaranteed

** Multiple funding sources were applied - MYP FY 2024-2029 Capital Project List: https://idot.illinois.gov/content/dam/soi/en/web/idot/documents/transportation-system/planning/MYP2429_042723.xlsx
 Airport Project funding is 90% Federal AIP Funding/5% State Road Funds/5% Local, except for Chicago O'Hare and Chicago Midway which are 75% Federal AIP/25% Local
 Rail Project Funding listed is funding that is secured or reasonably available for Rail Capital Projects for FY 2024-2029

<u>Recipient</u>	<u>Location/County</u>	<u>Project</u>	<u>Mode</u>	<u>Value/Source</u>	<u>MYP Years</u>
ILLINOIS VALLEY REGIONAL	4251 ED URBAN DR PERU, ILLINOIS LASALLE COUNTY	REHABILITATE RUNWAY 7-25 (PATCHING)	AVIATION	\$161,111 AIRPORT IMPROVEMENT PROGRAM (AIP)	2024 -2024

Recipient Site: <https://www.peru.il.us/airport>

Map Site: https://idot.click/myp-multimodal-program-map#MYP_ID=146

ILLINOIS VALLEY REGIONAL	4251 ED URBAN DR PERU, ILLINOIS LASALLE COUNTY	REHABILITATE RWY 18-36 AND CONNECTING TAXIWAYS	AVIATION	\$1,516,667 AIRPORT IMPROVEMENT PROGRAM (AIP)	2025 -2025
-----------------------------	--	---	----------	---	------------

Recipient Site: <https://www.peru.il.us/airport>

Map Site: https://idot.click/myp-multimodal-program-map#MYP_ID=147

ILLINOIS VALLEY REGIONAL	4251 ED URBAN DR PERU, ILLINOIS LASALLE COUNTY	EXPAND GENERAL AVIATION (GA) APRON, NORTH 255 FT.	AVIATION	\$624,500 AIRPORT IMPROVEMENT PROGRAM (AIP)	2026 -2026
-----------------------------	--	--	----------	---	------------

Recipient Site: <https://www.peru.il.us/airport>

Map Site: https://idot.click/myp-multimodal-program-map#MYP_ID=148

Projects Identified with an Asterisk () are seeking Federal Discretionary Funds and are not guaranteed

** Multiple funding sources were applied - MYP FY 2024-2029 Capital Project List: https://idot.illinois.gov/content/dam/soi/en/web/idot/documents/transportation-system/planning/MYP2429_042723.xlsx
 Airport Project funding is 90% Federal AIP Funding/5% State Road Funds/5% Local, except for Chicago O'Hare and Chicago Midway which are 75% Federal AIP/25% Local
 Rail Project Funding listed is funding that is secured or reasonably available for Rail Capital Projects for FY 2024-2029

<u>Recipient</u>	<u>Location/County</u>	<u>Project</u>	<u>Mode</u>	<u>Value/Source</u>	<u>MYP Years</u>
ILLINOIS VALLEY REGIONAL	4251 ED URBAN DR PERU, ILLINOIS LASALLE COUNTY	AIRPORT MASTER PLAN & AIRPORT LAYOUT PLAN (ALP) UPDATE	AVIATION	\$149,389 AIRPORT IMPROVEMENT PROGRAM (AIP)	2026 -2026

Recipient Site: <https://www.peru.il.us/airport>

Map Site: https://idot.click/myp-multimodal-program-map#MYP_ID=149

ILLINOIS VALLEY REGIONAL	4251 ED URBAN DR PERU, ILLINOIS LASALLE COUNTY	INSTALL RWY 18/36 PRECISION APPROACH PATH INDICATOR (PAPI)	AVIATION	\$375,000 AIRPORT IMPROVEMENT PROGRAM (AIP)	2028 -2028
-----------------------------	--	---	----------	---	------------

Recipient Site: <https://www.peru.il.us/airport>

Map Site: https://idot.click/myp-multimodal-program-map#MYP_ID=150

KANKAKEE (GREATER KANKAKEE)	813 E 4000 S RD KANKAKEE, ILLINOIS KANKAKEE COUNTY	PHASE 1 - OBSTRUCTION AND WILDLIFE HAZARD REMOVALS (RUNWAY 4/22 7:1 SIDESLOPES)	AVIATION	\$375,000 AIRPORT IMPROVEMENT PROGRAM (AIP)	2024 -2024
--------------------------------	--	--	----------	---	------------

Recipient Site: <https://www.greaterkankakeeairport.com/>

Map Site: https://idot.click/myp-multimodal-program-map#MYP_ID=162

Projects Identified with an Asterisk () are seeking Federal Discretionary Funds and are not guaranteed

** Multiple funding sources were applied - MYP FY 2024-2029 Capital Project List: https://idot.illinois.gov/content/dam/soi/en/web/idot/documents/transportation-system/planning/MYP2429_042723.xlsx
 Airport Project funding is 90% Federal AIP Funding/5% State Road Funds/5% Local, except for Chicago O'Hare and Chicago Midway which are 75% Federal AIP/25% Local
 Rail Project Funding listed is funding that is secured or reasonably available for Rail Capital Projects for FY 2024-2029

<u>Recipient</u>	<u>Location/County</u>	<u>Project</u>	<u>Mode</u>	<u>Value/Source</u>	<u>MYP Years</u>
KANKAKEE (GREATER KANKAKEE)	813 E 4000 S RD KANKAKEE, ILLINOIS KANKAKEE COUNTY	ACQUIRE SNOW REMOVAL EQUIPMENT (SRE)	AVIATION	\$420,000 AIRPORT IMPROVEMENT PROGRAM (AIP)	2024 -2024

Recipient Site: <https://www.greaterkankakeeairport.com/>

Map Site: https://idot.click/myp-multimodal-program-map#MYP_ID=163

KANKAKEE (GREATER KANKAKEE)	813 E 4000 S RD KANKAKEE, ILLINOIS KANKAKEE COUNTY	* REHABILITATE TAXIWAY A AND TAXIWAY A CONNECTORS TO RUNWAY 4/22	AVIATION	\$3,665,000 AIRPORT IMPROVEMENT PROGRAM (AIP)	2025 -2025
-----------------------------	--	--	----------	---	------------

Recipient Site: <https://www.greaterkankakeeairport.com/>

Map Site: https://idot.click/myp-multimodal-program-map#MYP_ID=164

KANKAKEE (GREATER KANKAKEE)	813 E 4000 S RD KANKAKEE, ILLINOIS KANKAKEE COUNTY	*REHABILITATE RUNWAY 4/22	AVIATION	\$3,950,000 AIRPORT IMPROVEMENT PROGRAM (AIP)	2027 -2027
-----------------------------	--	---------------------------	----------	---	------------

Recipient Site: <https://www.greaterkankakeeairport.com/>

Map Site: https://idot.click/myp-multimodal-program-map#MYP_ID=165

Projects Identified with an Asterisk () are seeking Federal Discretionary Funds and are not guaranteed

** Multiple funding sources were applied - MYP FY 2024-2029 Capital Project List: https://idot.illinois.gov/content/dam/soi/en/web/idot/documents/transportation-system/planning/MYP2429_042723.xlsx

Airport Project funding is 90% Federal AIP Funding/5% State Road Funds/5% Local, except for Chicago O'Hare and Chicago Midway which are 75% Federal AIP/25% Local

Rail Project Funding listed is funding that is secured or reasonably available for Rail Capital Projects for FY 2024-2029

<u>Recipient</u>	<u>Location/County</u>	<u>Project</u>	<u>Mode</u>	<u>Value/Source</u>	<u>MYP Years</u>
KANKAKEE (GREATER KANKAKEE)	813 E 4000 S RD KANKAKEE, ILLINOIS KANKAKEE COUNTY	REHABILITATE TAXIWAYS B, G AND H	AVIATION	\$2,062,500 AIRPORT IMPROVEMENT PROGRAM (AIP)	2028 -2028
Recipient Site: https://www.greaterkankakeeairport.com/			Map Site: https://idot.click/myp-multimodal-program-map#MYP_ID=166		
MORRIS MUNICIPAL	9980 N. RT. 47 MORRIS, ILLINOIS GRUNDY COUNTY	AIRPORT MASTER PLAN	AVIATION	\$80,000 AIRPORT IMPROVEMENT PROGRAM (AIP)	2027 -2027
Recipient Site: https://morrisil.org/morris-airport/			Map Site: https://idot.click/myp-multimodal-program-map#MYP_ID=216		
PONTIAC MUNICIPAL	15755 E 2000 N RD PONTIAC, ILLINOIS LIVINGSTON COUNTY	* REHABILITATE RUNWAY 6/24	AVIATION	\$3,400,000 AIRPORT IMPROVEMENT PROGRAM (AIP)	2024 -2024
Recipient Site: https://pontiacflyingservice.com/			Map Site: https://idot.click/myp-multimodal-program-map#MYP_ID=246		

Projects Identified with an Asterisk () are seeking Federal Discretionary Funds and are not guaranteed

** Multiple funding sources were applied - MYP FY 2024-2029 Capital Project List: https://idot.illinois.gov/content/dam/soi/en/web/idot/documents/transportation-system/planning/MYP2429_042723.xlsx
 Airport Project funding is 90% Federal AIP Funding/5% State Road Funds/5% Local, except for Chicago O'Hare and Chicago Midway which are 75% Federal AIP/25% Local
 Rail Project Funding listed is funding that is secured or reasonably available for Rail Capital Projects for FY 2024-2029

<u>Recipient</u>	<u>Location/County</u>	<u>Project</u>	<u>Mode</u>	<u>Value/Source</u>	<u>MYP Years</u>
PONTIAC MUNICIPAL	15755 E 2000 N RD PONTIAC, ILLINOIS LIVINGSTON COUNTY	CONSTRUCT, LIGHT, & MARK PARTIAL PARALLEL TAXIWAY FROM CONNECTING TAXIWAY TO APRON. (3100 FEET TO NE TOTAL)	AVIATION	\$1,000,000 AIRPORT IMPROVEMENT PROGRAM (AIP)	2026 -2026

Recipient Site: <https://pontiacflyingservice.com/>

Map Site: https://idot.click/myp-multimodal-program-map#MYP_ID=247

PONTIAC MUNICIPAL	15755 E 2000 N RD PONTIAC, ILLINOIS LIVINGSTON COUNTY	CONSTRUCT T-HANGAR TAXIWAYS PH 4	AVIATION	\$394,444 AIRPORT IMPROVEMENT PROGRAM (AIP)	2028 -2028
-------------------	---	----------------------------------	----------	---	------------

Recipient Site: <https://pontiacflyingservice.com/>

Map Site: https://idot.click/myp-multimodal-program-map#MYP_ID=248

RIVER VALLEY METRO MASS TRANSIT	1137 E. 5000 N. ROAD BOURBONNAIS, ILLINOIS KANKAKEE COUNTY	BUS LIFTS	TRANSIT	\$2,080,000 REBUILD ILLINOIS	2024 -2029
------------------------------------	--	-----------	---------	--	------------

Recipient Site: <https://www.rivervalleymetro.com/>

Map Site: https://idot.click/myp-multimodal-program-map#MYP_ID=425

Projects Identified with an Asterisk () are seeking Federal Discretionary Funds and are not guaranteed

** Multiple funding sources were applied - MYP FY 2024-2029 Capital Project List: https://idot.illinois.gov/content/dam/soi/en/web/idot/documents/transportation-system/planning/MYP2429_042723.xlsx
 Airport Project funding is 90% Federal AIP Funding/5% State Road Funds/5% Local, except for Chicago O'Hare and Chicago Midway which are 75% Federal AIP/25% Local
 Rail Project Funding listed is funding that is secured or reasonably available for Rail Capital Projects for FY 2024-2029

<u>Recipient</u>	<u>Location/County</u>	<u>Project</u>	<u>Mode</u>	<u>Value/Source</u>	<u>MYP Years</u>
<i>D4 (CENTRAL/NW)</i>					
CITY OF MACOMB	701 E PIERCE STREET MACOMB, ILLINOIS MCDONOUGH COUNTY	REPLACEMENT BUSES	TRANSIT	\$2,000,000 REBUILD ILLINOIS	2024 -2029
Recipient Site: https://cityofmacomb.com/public-transportation/			Map Site: https://idot.click/myp-multimodal-program-map#MYP_ID=412		
CITY OF MACOMB	701 E PIERCE STREET MACOMB, ILLINOIS MCDONOUGH COUNTY	FACILITY RENOVATIONS	TRANSIT	\$1,000,000 REBUILD ILLINOIS	2024 -2029
Recipient Site: https://cityofmacomb.com/public-transportation/			Map Site: https://idot.click/myp-multimodal-program-map#MYP_ID=413		
CITY OF MACOMB	701 E PIERCE STREET MACOMB, ILLINOIS MCDONOUGH COUNTY	DEMAND RESPONSE SOFTWARE	TRANSIT	\$250,000 REBUILD ILLINOIS	2024 -2029
Recipient Site: https://cityofmacomb.com/public-transportation/			Map Site: https://idot.click/myp-multimodal-program-map#MYP_ID=414		

Projects Identified with an Asterisk () are seeking Federal Discretionary Funds and are not guaranteed

** Multiple funding sources were applied - MYP FY 2024-2029 Capital Project List: https://idot.illinois.gov/content/dam/soi/en/web/idot/documents/transportation-system/planning/MYP2429_042723.xlsx
 Airport Project funding is 90% Federal AIP Funding/5% State Road Funds/5% Local, except for Chicago O'Hare and Chicago Midway which are 75% Federal AIP/25% Local
 Rail Project Funding listed is funding that is secured or reasonably available for Rail Capital Projects for FY 2024-2029

<u>Recipient</u>	<u>Location/County</u>	<u>Project</u>	<u>Mode</u>	<u>Value/Source</u>	<u>MYP Years</u>
GALESBURG MUNICIPAL	275 LLOYD STEARMAN GALESBURG, ILLINOIS KNOX COUNTY	AIRPORT MASTER PLAN CONSISTING OF AN AIRPORT LAYOUT PLAN & NARRATIVE REPORT & EXHIBIT A - PROPERTY LINE MAP	AVIATION	\$337,778 AIRPORT IMPROVEMENT PROGRAM (AIP)	2024 -2024

Recipient Site: <https://ci.galesburg.il.us/government/departments/airport/index.php>

Map Site: https://idot.click/myp-multimodal-program-map#MYP_ID=119

GALESBURG MUNICIPAL	275 LLOYD STEARMAN GALESBURG, ILLINOIS KNOX COUNTY	*IMPROVE RUNWAY SAFETY AREA (RSA) ON ALL 4 RUNWAY ENDS PH 1	AVIATION	\$1,600,000 AIRPORT IMPROVEMENT PROGRAM (AIP)	2026 -2026
---------------------	--	--	----------	---	------------

Recipient Site: <https://ci.galesburg.il.us/government/departments/airport/index.php>

Map Site: https://idot.click/myp-multimodal-program-map#MYP_ID=120

GALESBURG MUNICIPAL	275 LLOYD STEARMAN GALESBURG, ILLINOIS KNOX COUNTY	*RESURFACE RUNWAY 10/28 (3600 X 100)	AVIATION	\$1,400,000 AIRPORT IMPROVEMENT PROGRAM (AIP)	2027 -2027
---------------------	--	--------------------------------------	----------	---	------------

Recipient Site: <https://ci.galesburg.il.us/government/departments/airport/index.php>

Map Site: https://idot.click/myp-multimodal-program-map#MYP_ID=121

Projects Identified with an Asterisk () are seeking Federal Discretionary Funds and are not guaranteed

** Multiple funding sources were applied - MYP FY 2024-2029 Capital Project List: https://idot.illinois.gov/content/dam/soi/en/web/idot/documents/transportation-system/planning/MYP2429_042723.xlsx
 Airport Project funding is 90% Federal AIP Funding/5% State Road Funds/5% Local, except for Chicago O'Hare and Chicago Midway which are 75% Federal AIP/25% Local
 Rail Project Funding listed is funding that is secured or reasonably available for Rail Capital Projects for FY 2024-2029

<u>Recipient</u>	<u>Location/County</u>	<u>Project</u>	<u>Mode</u>	<u>Value/Source</u>	<u>MYP Years</u>
GALESBURG MUNICIPAL	275 LLOYD STEARMAN GALESBURG, ILLINOIS KNOX COUNTY	*IMPROVE RUNWAY SAFETY AREA ON ALL 4 RUNWAY ENDS PH 2	AVIATION	\$900,000 AIRPORT IMPROVEMENT PROGRAM (AIP)	2028 -2028

Recipient Site: <https://ci.galesburg.il.us/government/departments/airport/index.php>

Map Site: https://idot.click/myp-multimodal-program-map#MYP_ID=122

GENERAL WAYNE A. DOWNING-PEORIA INTERNATIONAL	6100 W EVERETT M PEORIA, ILLINOIS PEORIA COUNTY	* STRENGTHEN TAXIWAY TW A - STRENGTHEN TAXIWAY A BASED ON A CHANGE IN AIR CARRIER AIRCRAFT/FLEET MIX. PHASE 2 OF 2	AVIATION	\$6,075,963 AIRPORT IMPROVEMENT PROGRAM (AIP)	2024 -2024
---	---	--	----------	---	------------

Recipient Site: <https://www.flypia.com/>

Map Site: https://idot.click/myp-multimodal-program-map#MYP_ID=123

GENERAL WAYNE A. DOWNING-PEORIA INTERNATIONAL	6100 W EVERETT M PEORIA, ILLINOIS PEORIA COUNTY	ACQUIRE ONE PIECE OF SNOW REMOVAL EQUIPMENT (SRE)	AVIATION	\$750,000 AIRPORT IMPROVEMENT PROGRAM (AIP)	2025 -2025
---	---	--	----------	---	------------

Recipient Site: <https://www.flypia.com/>

Map Site: https://idot.click/myp-multimodal-program-map#MYP_ID=124

Projects Identified with an Asterisk () are seeking Federal Discretionary Funds and are not guaranteed

** Multiple funding sources were applied - MYP FY 2024-2029 Capital Project List: https://idot.illinois.gov/content/dam/soi/en/web/idot/documents/transportation-system/planning/MYP2429_042723.xlsx
Airport Project funding is 90% Federal AIP Funding/5% State Road Funds/5% Local, except for Chicago O'Hare and Chicago Midway which are 75% Federal AIP/25% Local
Rail Project Funding listed is funding that is secured or reasonably available for Rail Capital Projects for FY 2024-2029

<u>Recipient</u>	<u>Location/County</u>	<u>Project</u>	<u>Mode</u>	<u>Value/Source</u>	<u>MYP Years</u>
GENERAL WAYNE A. DOWNING-PEORIA INTERNATIONAL	6100 W EVERETT M PEORIA, ILLINOIS PEORIA COUNTY	NEW SINGLE PASSENGER BOARDING BRIDGE AT PASSENGER TERMINAL GATE 2	AVIATION	\$3,000,000 AIRPORT IMPROVEMENT PROGRAM (AIP)	2025 -2025

Recipient Site: <https://www.flypia.com/>

Map Site: https://idot.click/myp-multimodal-program-map#MYP_ID=125

GENERAL WAYNE A. DOWNING-PEORIA INTERNATIONAL	6100 W EVERETT M PEORIA, ILLINOIS PEORIA COUNTY	OBSTRUCTION REMOVAL & EASEMENT ACQUISITION REIMBURSEMENT	AVIATION	\$2,142,649 AIRPORT IMPROVEMENT PROGRAM (AIP)	2025 -2025
---	---	---	----------	---	------------

Recipient Site: <https://www.flypia.com/>

Map Site: https://idot.click/myp-multimodal-program-map#MYP_ID=126

GENERAL WAYNE A. DOWNING-PEORIA INTERNATIONAL	6100 W EVERETT M PEORIA, ILLINOIS PEORIA COUNTY	REMOVAL OF EXISTING AIR TRAFFIC CONTROL TOWER (ATCT)	AVIATION	\$4,000,000 AIRPORT IMPROVEMENT PROGRAM (AIP)	2025 -2025
---	---	---	----------	---	------------

Recipient Site: <https://www.flypia.com/>

Map Site: https://idot.click/myp-multimodal-program-map#MYP_ID=127

Projects Identified with an Asterisk () are seeking Federal Discretionary Funds and are not guaranteed

** Multiple funding sources were applied - MYP FY 2024-2029 Capital Project List: https://idot.illinois.gov/content/dam/soi/en/web/idot/documents/transportation-system/planning/MYP2429_042723.xlsx
 Airport Project funding is 90% Federal AIP Funding/5% State Road Funds/5% Local, except for Chicago O'Hare and Chicago Midway which are 75% Federal AIP/25% Local
 Rail Project Funding listed is funding that is secured or reasonably available for Rail Capital Projects for FY 2024-2029

<u>Recipient</u>	<u>Location/County</u>	<u>Project</u>	<u>Mode</u>	<u>Value/Source</u>	<u>MYP Years</u>
GENERAL WAYNE A. DOWNING-PEORIA INTERNATIONAL	6100 W EVERETT M PEORIA, ILLINOIS PEORIA COUNTY	TERMINAL GATE RECONFIGURATION - RECONFIGURE GATE FOR NEW PASSENGER BOARDING BRIDGE	AVIATION	\$2,000,000 AIRPORT IMPROVEMENT PROGRAM (AIP)	2025 -2025

Recipient Site: <https://www.flypia.com/>

Map Site: https://idot.click/myp-multimodal-program-map#MYP_ID=128

GENERAL WAYNE A. DOWNING-PEORIA INTERNATIONAL	6100 W EVERETT M PEORIA, ILLINOIS PEORIA COUNTY	ACQUIRE ONE PIECE OF SNOW REMOVAL EQUIPMENT (SRE)	AVIATION	\$750,000 AIRPORT IMPROVEMENT PROGRAM (AIP)	2025 -2025
---	---	--	----------	---	------------

Recipient Site: <https://www.flypia.com/>

Map Site: https://idot.click/myp-multimodal-program-map#MYP_ID=129

GENERAL WAYNE A. DOWNING-PEORIA INTERNATIONAL	6100 W EVERETT M PEORIA, ILLINOIS PEORIA COUNTY	RECONFIGURE TERMINAL FRONTAGE ROAD & CURB	AVIATION	\$1,000,000 AIRPORT IMPROVEMENT PROGRAM (AIP)	2025 -2025
---	---	---	----------	---	------------

Recipient Site: <https://www.flypia.com/>

Map Site: https://idot.click/myp-multimodal-program-map#MYP_ID=130

Projects Identified with an Asterisk () are seeking Federal Discretionary Funds and are not guaranteed

** Multiple funding sources were applied - MYP FY 2024-2029 Capital Project List: https://idot.illinois.gov/content/dam/soi/en/web/idot/documents/transportation-system/planning/MYP2429_042723.xlsx

Airport Project funding is 90% Federal AIP Funding/5% State Road Funds/5% Local, except for Chicago O'Hare and Chicago Midway which are 75% Federal AIP/25% Local

Rail Project Funding listed is funding that is secured or reasonably available for Rail Capital Projects for FY 2024-2029

<u>Recipient</u>	<u>Location/County</u>	<u>Project</u>	<u>Mode</u>	<u>Value/Source</u>	<u>MYP Years</u>
GREATER PEORIA MASS TRANSIT DISTRICT	2105 N.E. JEFFERSON PEORIA, ILLINOIS PEORIA COUNTY	BUS REPLACEMENT	TRANSIT	\$5,317,900 REBUILD ILLINOIS	2024 -2029

Recipient Site: <https://www.ridecitylink.org/>

Map Site: https://idot.click/myp-multimodal-program-map#MYP_ID=423

INGERSOLL (CANTON)	26013 N INGERSOLL CANTON, ILLINOIS FULTON COUNTY	* REHABILITATE RUNWAY 18/36.	AVIATION	\$2,450,000 AIRPORT IMPROVEMENT PROGRAM (AIP)	2024 -2024
--------------------	--	------------------------------	----------	---	------------

Recipient Site: N/A

Map Site: https://idot.click/myp-multimodal-program-map#MYP_ID=151

INGERSOLL (CANTON)	26013 N INGERSOLL CANTON, ILLINOIS FULTON COUNTY	AIRPORT MASTER PLAN CONSISTING OF AN AIRPORT LAYOUT PLAN & NARRATIVE REPORT	AVIATION	\$161,111 AIRPORT IMPROVEMENT PROGRAM (AIP)	2024 -2024
--------------------	--	--	----------	---	------------

Recipient Site: N/A

Map Site: https://idot.click/myp-multimodal-program-map#MYP_ID=152

Projects Identified with an Asterisk () are seeking Federal Discretionary Funds and are not guaranteed

** Multiple funding sources were applied - MYP FY 2024-2029 Capital Project List: https://idot.illinois.gov/content/dam/soi/en/web/idot/documents/transportation-system/planning/MYP2429_042723.xlsx
 Airport Project funding is 90% Federal AIP Funding/5% State Road Funds/5% Local, except for Chicago O'Hare and Chicago Midway which are 75% Federal AIP/25% Local
 Rail Project Funding listed is funding that is secured or reasonably available for Rail Capital Projects for FY 2024-2029

<u>Recipient</u>	<u>Location/County</u>	<u>Project</u>	<u>Mode</u>	<u>Value/Source</u>	<u>MYP Years</u>
INGERSOLL (CANTON)	26013 N INGERSOLL CANTON, ILLINOIS FULTON COUNTY	REHABILITATE T-HANGAR BUILDING: REPLACE DOORS & REPAIR ROOF ON AN EXISTING 10 UNIT T-HANGAR BUILDING	AVIATION	\$816,667 AIRPORT IMPROVEMENT PROGRAM (AIP)	2026 -2026

Recipient Site: N/A

Map Site: https://idot.click/myp-multimodal-program-map#MYP_ID=153

INGERSOLL (CANTON)	26013 N INGERSOLL CANTON, ILLINOIS FULTON COUNTY	*REHABILITATE RUNWAY 9/27. CURRENT PCI OF 61 (2021). RUNWAY IS 3294 X 60. 22,160 SY OF PAVEMENT	AVIATION	\$1,225,000 AIRPORT IMPROVEMENT PROGRAM (AIP)	2027 -2027
--------------------	--	---	----------	---	------------

Recipient Site: N/A

Map Site: https://idot.click/myp-multimodal-program-map#MYP_ID=154

MARSHALL COUNTY	1315 IL-17 LACON, ILLINOIS MARSHALL COUNTY	* REHABILITATE RUNWAY 13/31, CONNECTOR, & TURNAROUND	AVIATION	\$3,700,000 AIRPORT IMPROVEMENT PROGRAM (AIP)	2024 -2024
-----------------	--	---	----------	---	------------

Recipient Site: <https://marshallcountyairport.com/>

Map Site: https://idot.click/myp-multimodal-program-map#MYP_ID=197

Projects Identified with an Asterisk () are seeking Federal Discretionary Funds and are not guaranteed

** Multiple funding sources were applied - MYP FY 2024-2029 Capital Project List: https://idot.illinois.gov/content/dam/soi/en/web/idot/documents/transportation-system/planning/MYP2429_042723.xlsx
Airport Project funding is 90% Federal AIP Funding/5% State Road Funds/5% Local, except for Chicago O'Hare and Chicago Midway which are 75% Federal AIP/25% Local
Rail Project Funding listed is funding that is secured or reasonably available for Rail Capital Projects for FY 2024-2029

Recipient	Location/County	Project	Mode	Value/Source	MYP Years
MARSHALL COUNTY	1315 IL-17 LACON, ILLINOIS MARSHALL COUNTY	REPLACE EXISTING RUNWAY END IDENTIFIER LIGHTS (REIL'S) ON RUNWAY 13 END	AVIATION	\$250,000 AIRPORT IMPROVEMENT PROGRAM (AIP)	2024 -2024

Recipient Site: <https://marshallcountyairport.com/>

Map Site: https://idot.click/myp-multimodal-program-map#MYP_ID=198

MARSHALL COUNTY	1315 IL-17 LACON, ILLINOIS MARSHALL COUNTY	INSTALL RUNWAY END IDENTIFIER LIGHTS (REILS) UNITS ON THE 31 END & INSTALL PRECISION APPROACH PATH INDICATORS (PAPIS) ON THE 13 END	AVIATION	\$737,778 AIRPORT IMPROVEMENT PROGRAM (AIP)	2026 -2026
-----------------	--	---	----------	---	------------

Recipient Site: <https://marshallcountyairport.com/>

Map Site: https://idot.click/myp-multimodal-program-map#MYP_ID=199

MARSHALL COUNTY	1315 IL-17 LACON, ILLINOIS MARSHALL COUNTY	REHABILITATE TAXIWAYS THAT ARE AGED & EXHIBITING DISTRESS, INCLUDING PAVEMENT REPAIRS & MARKING, TURF RESTORATION, ETC.	AVIATION	\$1,000,000 AIRPORT IMPROVEMENT PROGRAM (AIP)	2027 -2027
-----------------	--	---	----------	---	------------

Recipient Site: <https://marshallcountyairport.com/>

Map Site: https://idot.click/myp-multimodal-program-map#MYP_ID=200

Projects Identified with an Asterisk () are seeking Federal Discretionary Funds and are not guaranteed

** Multiple funding sources were applied - MYP FY 2024-2029 Capital Project List: https://idot.illinois.gov/content/dam/soi/en/web/idot/documents/transportation-system/planning/MYP2429_042723.xlsx
 Airport Project funding is 90% Federal AIP Funding/5% State Road Funds/5% Local, except for Chicago O'Hare and Chicago Midway which are 75% Federal AIP/25% Local
 Rail Project Funding listed is funding that is secured or reasonably available for Rail Capital Projects for FY 2024-2029

<u>Recipient</u>	<u>Location/County</u>	<u>Project</u>	<u>Mode</u>	<u>Value/Source</u>	<u>MYP Years</u>
MONMOUTH MUNICIPAL	100 E. BROADWAY MONMOUTH, ILLINOIS WARREN COUNTY	REIMBURSEMENT: PARTIAL REIMBURSEMENT OF LOCALLY CONSTRUCTED TERMINAL BUILDING	AVIATION	\$292,222 AIRPORT IMPROVEMENT PROGRAM (AIP)	2024 -2024

Recipient Site: <http://www.cityofmonmouth.com/index.php/for-departments/airport>

Map Site: https://idot.click/myp-multimodal-program-map#MYP_ID=212

MONMOUTH MUNICIPAL	100 E. BROADWAY MONMOUTH, ILLINOIS WARREN COUNTY	REHABILITATE EASTERN APRON PAVEMENTS	AVIATION	\$414,444 AIRPORT IMPROVEMENT PROGRAM (AIP)	2024 -2024
--------------------	--	--------------------------------------	----------	---	------------

Recipient Site: <http://www.cityofmonmouth.com/index.php/for-departments/airport>

Map Site: https://idot.click/myp-multimodal-program-map#MYP_ID=213

MONMOUTH MUNICIPAL	100 E. BROADWAY MONMOUTH, ILLINOIS WARREN COUNTY	REGRADE RUNWAY SAFETY AREA (RSA) ON RUNWAY 3 END	AVIATION	\$300,000 AIRPORT IMPROVEMENT PROGRAM (AIP)	2026 -2026
--------------------	--	---	----------	---	------------

Recipient Site: <http://www.cityofmonmouth.com/index.php/for-departments/airport>

Map Site: https://idot.click/myp-multimodal-program-map#MYP_ID=214

Projects Identified with an Asterisk () are seeking Federal Discretionary Funds and are not guaranteed

** Multiple funding sources were applied - MYP FY 2024-2029 Capital Project List: https://idot.illinois.gov/content/dam/soi/en/web/idot/documents/transportation-system/planning/MYP2429_042723.xlsx

Airport Project funding is 90% Federal AIP Funding/5% State Road Funds/5% Local, except for Chicago O'Hare and Chicago Midway which are 75% Federal AIP/25% Local

Rail Project Funding listed is funding that is secured or reasonably available for Rail Capital Projects for FY 2024-2029

<u>Recipient</u>	<u>Location/County</u>	<u>Project</u>	<u>Mode</u>	<u>Value/Source</u>	<u>MYP Years</u>
MONMOUTH MUNICIPAL	100 E. BROADWAY MONMOUTH, ILLINOIS WARREN COUNTY	*WIDEN & REHABILITATE RUNWAY 3/21	AVIATION	\$1,300,000 AIRPORT IMPROVEMENT PROGRAM (AIP)	2028 -2028

Recipient Site: <http://www.cityofmonmouth.com/index.php/for-departments/airport>

Map Site: https://idot.click/myp-multimodal-program-map#MYP_ID=215

MT. HAWLEY AUXILIARY - PEORIA	1320 W BIRD BLVD PEORIA, ILLINOIS PEORIA COUNTY	INSTALL PERIMETER FENCE ALONG ROCK ISLAND TRAIL	AVIATION	\$665,556 AIRPORT IMPROVEMENT PROGRAM (AIP)	2025 -2025
----------------------------------	---	--	----------	---	------------

Recipient Site: <http://www.fly3my.com/>

Map Site: https://idot.click/myp-multimodal-program-map#MYP_ID=221

MT. HAWLEY AUXILIARY - PEORIA	1320 W BIRD BLVD PEORIA, ILLINOIS PEORIA COUNTY	INSTALL PERIMETER FENCE ALONG ROCK ISLAND TRAIL PH 1	AVIATION	\$665,556 AIRPORT IMPROVEMENT PROGRAM (AIP)	2026 -2026
----------------------------------	---	---	----------	---	------------

Recipient Site: <http://www.fly3my.com/>

Map Site: https://idot.click/myp-multimodal-program-map#MYP_ID=222

Projects Identified with an Asterisk () are seeking Federal Discretionary Funds and are not guaranteed

** Multiple funding sources were applied - MYP FY 2024-2029 Capital Project List: https://idot.illinois.gov/content/dam/soi/en/web/idot/documents/transportation-system/planning/MYP2429_042723.xlsx
 Airport Project funding is 90% Federal AIP Funding/5% State Road Funds/5% Local, except for Chicago O'Hare and Chicago Midway which are 75% Federal AIP/25% Local
 Rail Project Funding listed is funding that is secured or reasonably available for Rail Capital Projects for FY 2024-2029

<u>Recipient</u>	<u>Location/County</u>	<u>Project</u>	<u>Mode</u>	<u>Value/Source</u>	<u>MYP Years</u>
MT. HAWLEY AUXILIARY - PEORIA	1320 W BIRD BLVD PEORIA, ILLINOIS PEORIA COUNTY	PERIMETER FENCING PH 3	AVIATION	\$333,333 AIRPORT IMPROVEMENT PROGRAM (AIP)	2028 -2028

Recipient Site: <http://www.fly3my.com/>

Map Site: https://idot.click/myp-multimodal-program-map#MYP_ID=223

PEKIN MUNICIPAL	13906 AIRPORT LN PEKIN, ILLINOIS TAZEWELL COUNTY	REIMBURSEMENT: PARTIAL REIMBURSEMENT FOR LOCALLY CONSTRUCTED AIRCRAFT HANGAR BUILDING	AVIATION	\$415,556 AIRPORT IMPROVEMENT PROGRAM (AIP)	2024 -2024
-----------------	--	---	----------	---	------------

Recipient Site: <https://www.ci.pekin.il.us/departments/airport/airport.php>

Map Site: https://idot.click/myp-multimodal-program-map#MYP_ID=234

PEKIN MUNICIPAL	13906 AIRPORT LN PEKIN, ILLINOIS TAZEWELL COUNTY	ACQUIRE SNOW REMOVAL EQUIPMANT (SRE) TRACTOR & SNOW REMOVAL ATTACHMENTS	AVIATION	\$250,000 AIRPORT IMPROVEMENT PROGRAM (AIP)	2024 -2024
-----------------	--	--	----------	---	------------

Recipient Site: <https://www.ci.pekin.il.us/departments/airport/airport.php>

Map Site: https://idot.click/myp-multimodal-program-map#MYP_ID=235

Projects Identified with an Asterisk () are seeking Federal Discretionary Funds and are not guaranteed

** Multiple funding sources were applied - MYP FY 2024-2029 Capital Project List: https://idot.illinois.gov/content/dam/soi/en/web/idot/documents/transportation-system/planning/MYP2429_042723.xlsx
Airport Project funding is 90% Federal AIP Funding/5% State Road Funds/5% Local, except for Chicago O'Hare and Chicago Midway which are 75% Federal AIP/25% Local
Rail Project Funding listed is funding that is secured or reasonably available for Rail Capital Projects for FY 2024-2029

<u>Recipient</u>	<u>Location/County</u>	<u>Project</u>	<u>Mode</u>	<u>Value/Source</u>	<u>MYP Years</u>
PEKIN MUNICIPAL	13906 AIRPORT LN PEKIN, ILLINOIS TAZEWELL COUNTY	REIMBURSEMENT: FOR HANGAR LOCALLY CONSTRUCTED	AVIATION	\$488,889 AIRPORT IMPROVEMENT PROGRAM (AIP)	2025 -2025

Recipient Site: <https://www.ci.pekin.il.us/departments/airport/airport.php>

Map Site: https://idot.click/myp-multimodal-program-map#MYP_ID=236

PEKIN MUNICIPAL	13906 AIRPORT LN PEKIN, ILLINOIS TAZEWELL COUNTY	*BITUMINOUS MILL & OVERLAY OF THE PARALLEL TAXIWAY INCLUDING REMARKING SHOULDER ADJUSTMENTS & LANDSCAPING AS NEEDED	AVIATION	\$1,400,000 AIRPORT IMPROVEMENT PROGRAM (AIP)	2028 -2028
-----------------	--	---	----------	---	------------

Recipient Site: <https://www.ci.pekin.il.us/departments/airport/airport.php>

Map Site: https://idot.click/myp-multimodal-program-map#MYP_ID=237

Projects Identified with an Asterisk () are seeking Federal Discretionary Funds and are not guaranteed

** Multiple funding sources were applied - MYP FY 2024-2029 Capital Project List: https://idot.illinois.gov/content/dam/soi/en/web/idot/documents/transportation-system/planning/MYP2429_042723.xlsx
 Airport Project funding is 90% Federal AIP Funding/5% State Road Funds/5% Local, except for Chicago O'Hare and Chicago Midway which are 75% Federal AIP/25% Local
 Rail Project Funding listed is funding that is secured or reasonably available for Rail Capital Projects for FY 2024-2029

<u>Recipient</u>	<u>Location/County</u>	<u>Project</u>	<u>Mode</u>	<u>Value/Source</u>	<u>MYP Years</u>
<i>D4 (CENTRAL/WEST/NORTH)</i>					
CITY OF HENRY/PORT OF HENRY	554-598 FRONT ST HENRY, ILLINOIS MARSHALL COUNTY	PORT MASTER DEVELOPMENT AND IMPLEMENTATION PLAN STUDY	MARINE	\$300,000 REBUILD ILLINOIS	2022 -2024
Recipient Site: https://portofhenry.org/			Map Site: https://idot.click/myp-multimodal-program-map#MYP_ID=351		
CITY OF PEKIN	111 SOUTH CAPITAL ST. PEKIN, ILLINOIS TAZWELL COUNTY	PEKIN FRONT STREET RECONSTRUCTION	MARINE	\$5,800,000 NATIONAL HIGHWAY FREIGHT PROGRAM/CFP	2019 -2021
Recipient Site: https://www.ci.pekin.il.us/			Map Site: https://idot.click/myp-multimodal-program-map#MYP_ID=337		
HEART OF ILLINOIS REGIONAL PORT DISTRICT	100 SW WATER STREET PEORIA, ILLINOIS PEORIA COUNTY	PORT MASTER DEVELOPMENT AND IMPLEMENTATION PLAN STUDY	MARINE	\$465,500 STATE PLANNING & RESEARCH	2023 -2024
Recipient Site: https://greaterpeoriaedc.org/			Map Site: https://idot.click/myp-multimodal-program-map#MYP_ID=357		

Projects Identified with an Asterisk () are seeking Federal Discretionary Funds and are not guaranteed

** Multiple funding sources were applied - MYP FY 2024-2029 Capital Project List: https://idot.illinois.gov/content/dam/soi/en/web/idot/documents/transportation-system/planning/MYP2429_042723.xlsx
 Airport Project funding is 90% Federal AIP Funding/5% State Road Funds/5% Local, except for Chicago O'Hare and Chicago Midway which are 75% Federal AIP/25% Local
 Rail Project Funding listed is funding that is secured or reasonably available for Rail Capital Projects for FY 2024-2029

<u>Recipient</u>	<u>Location/County</u>	<u>Project</u>	<u>Mode</u>	<u>Value/Source</u>	<u>MYP Years</u>
<i>D5 (CENTRAL/E)</i>					
BLOOMINGTON-NORMAL PUBLIC TRANSIT SYSTEM	351 WYLIE DRIVE NORMAL, ILLINOIS MCLEAN COUNTY	SHOP EQUIPMENT	TRANSIT	\$285,000 REBUILD ILLINOIS	2024 -2029
Recipient Site: https://www.connect-transit.com/			Map Site: https://idot.click/myp-multimodal-program-map#MYP_ID=392		
BLOOMINGTON-NORMAL PUBLIC TRANSIT SYSTEM	351 WYLIE DRIVE NORMAL, ILLINOIS MCLEAN COUNTY	MICROTRANSIT/PARATRANSIT STORAGE AND WORKFORCE DEVELOPMENT FACILITY	TRANSIT	\$8,000,000 REBUILD ILLINOIS	2024 -2029
Recipient Site: https://www.connect-transit.com/			Map Site: https://idot.click/myp-multimodal-program-map#MYP_ID=415		
BLOOMINGTON-NORMAL PUBLIC TRANSIT SYSTEM	351 WYLIE DRIVE NORMAL, ILLINOIS MCLEAN COUNTY	ON-DEMAND NEIGHBORHOOD ACCESS MICROTRANSIT VEHICLES	TRANSIT	\$1,600,000 REBUILD ILLINOIS	2024 -2029
Recipient Site: https://www.connect-transit.com/			Map Site: https://idot.click/myp-multimodal-program-map#MYP_ID=416		

Projects Identified with an Asterisk () are seeking Federal Discretionary Funds and are not guaranteed

** Multiple funding sources were applied - MYP FY 2024-2029 Capital Project List: https://idot.illinois.gov/content/dam/soi/en/web/idot/documents/transportation-system/planning/MYP2429_042723.xlsx
 Airport Project funding is 90% Federal AIP Funding/5% State Road Funds/5% Local, except for Chicago O'Hare and Chicago Midway which are 75% Federal AIP/25% Local
 Rail Project Funding listed is funding that is secured or reasonably available for Rail Capital Projects for FY 2024-2029

<u>Recipient</u>	<u>Location/County</u>	<u>Project</u>	<u>Mode</u>	<u>Value/Source</u>	<u>MYP Years</u>
CENTRAL ILLINOIS REGIONAL	3201 CIRA DR BLOOMINGTON, ILLINOIS MCLEAN COUNTY	REHABILITATE RUNWAY 11/29 REHABILITATE RUNWAY [RUNWAY 11/29] - RUNWAY 11/29 WEST 5,960' IS EXHIBITING PAVEMENT DISTRESSES AND A 2019 PCI VALUE OF 52. PHASE 2 OF 3	AVIATION	\$825,123 AIRPORT IMPROVEMENT PROGRAM (AIP)	2024 -2024

Recipient Site: <https://cira.com/>

Map Site: https://idot.click/myp-multimodal-program-map#MYP_ID=38

CENTRAL ILLINOIS REGIONAL	3201 CIRA DR BLOOMINGTON, ILLINOIS MCLEAN COUNTY	ACQUIRE AIRCRAFT RESCUE & FIRE FIGHTING (ARFF) VEHICLE FY24 PURCHASE REPLACEMENT ARFF VEHICLE (INDEX B, CLASS 1, 1,500 GAL)	AVIATION	\$1,250,000 AIRPORT IMPROVEMENT PROGRAM (AIP)	2024 -2024
---------------------------	--	---	----------	---	------------

Recipient Site: <https://cira.com/>

Map Site: https://idot.click/myp-multimodal-program-map#MYP_ID=39

CENTRAL ILLINOIS REGIONAL	3201 CIRA DR BLOOMINGTON, ILLINOIS MCLEAN COUNTY	CONSTRUCT OR IMPROVE PARKING LOT FY25 DESIGN/CONSTRUCT VEHICLE PARKING LOT PAVEMENT REHAB TO INCLUDE NEW PAVEMENT, LIGHTING, SIGNAGE, & MARKINGS	AVIATION	\$4,878,666 AIRPORT IMPROVEMENT PROGRAM (AIP)	2025 -2025
---------------------------	--	--	----------	---	------------

Recipient Site: <https://cira.com/>

Map Site: https://idot.click/myp-multimodal-program-map#MYP_ID=40

Projects Identified with an Asterisk () are seeking Federal Discretionary Funds and are not guaranteed

** Multiple funding sources were applied - MYP FY 2024-2029 Capital Project List: https://idot.illinois.gov/content/dam/soi/en/web/idot/documents/transportation-system/planning/MYP2429_042723.xlsx

Airport Project funding is 90% Federal AIP Funding/5% State Road Funds/5% Local, except for Chicago O'Hare and Chicago Midway which are 75% Federal AIP/25% Local

Rail Project Funding listed is funding that is secured or reasonably available for Rail Capital Projects for FY 2024-2029

<u>Recipient</u>	<u>Location/County</u>	<u>Project</u>	<u>Mode</u>	<u>Value/Source</u>	<u>MYP Years</u>
CENTRAL ILLINOIS REGIONAL	3201 CIRA DR BLOOMINGTON, ILLINOIS MCLEAN COUNTY	DESIGN/CONSTRUCT VEHICLE PARKING LOT PAVEMENT REHAB TO INCLUDE NEW PAVEMENT, LIGHTING, SIGNAGE, & MARKINGS	AVIATION	\$4,878,667 AIRPORT IMPROVEMENT PROGRAM (AIP)	2025 -2025

Recipient Site: <https://cira.com/>

Map Site: https://idot.click/myp-multimodal-program-map#MYP_ID=41

CENTRAL ILLINOIS REGIONAL	3201 CIRA DR BLOOMINGTON, ILLINOIS MCLEAN COUNTY	REHABILITATE RUNWAY 11/29 REHABILITATE RUNWAY [RUNWAY 11/29] - RUNWAY 11/29 WEST 5,960' IS EXHIBITING PAVEMENT DISTRESSES AND A 2019 PCI VALUE OF 52. PHASE 3 OF 3	AVIATION	\$11,852,901 AIRPORT IMPROVEMENT PROGRAM (AIP)	2025 -2025
---------------------------	--	--	----------	--	------------

Recipient Site: <https://cira.com/>

Map Site: https://idot.click/myp-multimodal-program-map#MYP_ID=42

CENTRAL ILLINOIS REGIONAL	3201 CIRA DR BLOOMINGTON, ILLINOIS MCLEAN COUNTY	DESIGN WORK ASSOCIATED WITH CONSTRUCTING A NEW AIRFIELD ELECTRICAL VAULT BUILDING	AVIATION	\$450,000 AIRPORT IMPROVEMENT PROGRAM (AIP)	2027 -2027
---------------------------	--	---	----------	---	------------

Recipient Site: <https://cira.com/>

Map Site: https://idot.click/myp-multimodal-program-map#MYP_ID=43

Projects Identified with an Asterisk () are seeking Federal Discretionary Funds and are not guaranteed

** Multiple funding sources were applied - MYP FY 2024-2029 Capital Project List: https://idot.illinois.gov/content/dam/soi/en/web/idot/documents/transportation-system/planning/MYP2429_042723.xlsx

Airport Project funding is 90% Federal AIP Funding/5% State Road Funds/5% Local, except for Chicago O'Hare and Chicago Midway which are 75% Federal AIP/25% Local

Rail Project Funding listed is funding that is secured or reasonably available for Rail Capital Projects for FY 2024-2029

<u>Recipient</u>	<u>Location/County</u>	<u>Project</u>	<u>Mode</u>	<u>Value/Source</u>	<u>MYP Years</u>
CHAMPAIGN-URBANA MASS TRANSIT DISTRICT	1101 E. UNIVERSITY AVE URBANA, ILLINOIS CHAMPAIGN COUNTY	HYBRID BUS REPLACEMENT	TRANSIT	\$7,150,000 REBUILD ILLINOIS	2024 -2029

Recipient Site: <https://mtd.org/>

Map Site: https://idot.click/myp-multimodal-program-map#MYP_ID=417

DOUGLAS COUNTY	401 S. CENTER TUSCOLA, ILLINOIS DOUGLAS COUNTY	VEHICLE STORAGE FACILITY	TRANSIT	\$1,100,000 REBUILD ILLINOIS	2024 -2029
----------------	--	--------------------------	---------	--	------------

Recipient Site: <http://www.dialaridetransit.org/>

Map Site: https://idot.click/myp-multimodal-program-map#MYP_ID=402

EDGAR COUNTY	15551 AIRPORT RD PARIS, ILLINOIS EDGAR COUNTY	INSTALL A PRIMARY WIND CONE ON THE AIRFIELD & INSTALL 4 SUPPLEMENTAL WIND CONES. ONE ON EACH RUNWAY END.	AVIATION	\$275,000 AIRPORT IMPROVEMENT PROGRAM (AIP)	2024 -2024
--------------	---	--	----------	---	------------

Recipient Site: <https://edgarcountyillinois.com/offices/airport/>

Map Site: https://idot.click/myp-multimodal-program-map#MYP_ID=101

Projects Identified with an Asterisk () are seeking Federal Discretionary Funds and are not guaranteed

** Multiple funding sources were applied - MYP FY 2024-2029 Capital Project List: https://idot.illinois.gov/content/dam/soi/en/web/idot/documents/transportation-system/planning/MYP2429_042723.xlsx

Airport Project funding is 90% Federal AIP Funding/5% State Road Funds/5% Local, except for Chicago O'Hare and Chicago Midway which are 75% Federal AIP/25% Local

Rail Project Funding listed is funding that is secured or reasonably available for Rail Capital Projects for FY 2024-2029

<u>Recipient</u>	<u>Location/County</u>	<u>Project</u>	<u>Mode</u>	<u>Value/Source</u>	<u>MYP Years</u>
EDGAR COUNTY	15551 AIRPORT RD PARIS, ILLINOIS EDGAR COUNTY	LAND ACQUISITION: ACQUIRE 7.03 ACRES FEE SIMPLE (CURRENTLY EASEMENT) FOR PARTIAL PARALLEL TAXIWAY EXTENSION TO RUNWAY END 27	AVIATION	\$223,889 AIRPORT IMPROVEMENT PROGRAM (AIP)	2025 -2025

Recipient Site: <https://edgarcountyillinois.com/offices/airport/>

Map Site: https://idot.click/myp-multimodal-program-map#MYP_ID=102

EDGAR COUNTY	15551 AIRPORT RD PARIS, ILLINOIS EDGAR COUNTY	REHABILITATE THE TAXIWAY A PAVEMENT	AVIATION	\$300,000 AIRPORT IMPROVEMENT PROGRAM (AIP)	2025 -2025
--------------	---	-------------------------------------	----------	---	------------

Recipient Site: <https://edgarcountyillinois.com/offices/airport/>

Map Site: https://idot.click/myp-multimodal-program-map#MYP_ID=103

EDGAR COUNTY	15551 AIRPORT RD PARIS, ILLINOIS EDGAR COUNTY	REHABILITATE THE BITUMINOUS APRON PAVEMENT	AVIATION	\$400,000 AIRPORT IMPROVEMENT PROGRAM (AIP)	2027 -2027
--------------	---	--	----------	---	------------

Recipient Site: <https://edgarcountyillinois.com/offices/airport/>

Map Site: https://idot.click/myp-multimodal-program-map#MYP_ID=104

Projects Identified with an Asterisk () are seeking Federal Discretionary Funds and are not guaranteed

** Multiple funding sources were applied - MYP FY 2024-2029 Capital Project List: https://idot.illinois.gov/content/dam/soi/en/web/idot/documents/transportation-system/planning/MYP2429_042723.xlsx
 Airport Project funding is 90% Federal AIP Funding/5% State Road Funds/5% Local, except for Chicago O'Hare and Chicago Midway which are 75% Federal AIP/25% Local
 Rail Project Funding listed is funding that is secured or reasonably available for Rail Capital Projects for FY 2024-2029

<u>Recipient</u>	<u>Location/County</u>	<u>Project</u>	<u>Mode</u>	<u>Value/Source</u>	<u>MYP Years</u>
EDGAR COUNTY	15551 AIRPORT RD PARIS, ILLINOIS EDGAR COUNTY	INSTALL PERIMETER FENCE AROUND THE PERIMETER OF THE AIRPORT PH 1	AVIATION	\$225,556 AIRPORT IMPROVEMENT PROGRAM (AIP)	2028 -2028

Recipient Site: <https://edgarcountyillinois.com/offices/airport/>

Map Site: https://idot.click/myp-multimodal-program-map#MYP_ID=105

RANTOUL NATIONAL AVIATION CENTER	6 AVIATION CENTER DR RANTOUL, ILLINOIS CHAMPAIGN COUNTY	* REHABILITATE RUNWAY 9/27	AVIATION	\$2,850,000 AIRPORT IMPROVEMENT PROGRAM (AIP)	2024 -2024
-------------------------------------	---	----------------------------	----------	---	------------

Recipient Site: <https://www.village.rantoul.il.us/231/Airport>

Map Site: https://idot.click/myp-multimodal-program-map#MYP_ID=254

RANTOUL NATIONAL AVIATION CENTER	6 AVIATION CENTER DR RANTOUL, ILLINOIS CHAMPAIGN COUNTY	MILL & RESURFACE T-HANGAR ACCESS PAVEMENT & CONNECTING TAXILANE TO APRON	AVIATION	\$488,889 AIRPORT IMPROVEMENT PROGRAM (AIP)	2025 -2025
-------------------------------------	---	---	----------	---	------------

Recipient Site: <https://www.village.rantoul.il.us/231/Airport>

Map Site: https://idot.click/myp-multimodal-program-map#MYP_ID=255

Projects Identified with an Asterisk () are seeking Federal Discretionary Funds and are not guaranteed

** Multiple funding sources were applied - MYP FY 2024-2029 Capital Project List: https://idot.illinois.gov/content/dam/soi/en/web/idot/documents/transportation-system/planning/MYP2429_042723.xlsx

Airport Project funding is 90% Federal AIP Funding/5% State Road Funds/5% Local, except for Chicago O'Hare and Chicago Midway which are 75% Federal AIP/25% Local

Rail Project Funding listed is funding that is secured or reasonably available for Rail Capital Projects for FY 2024-2029

<u>Recipient</u>	<u>Location/County</u>	<u>Project</u>	<u>Mode</u>	<u>Value/Source</u>	<u>MYP Years</u>
RANTOUL NATIONAL AVIATION CENTER	6 AVIATION CENTER DR RANTOUL, ILLINOIS CHAMPAIGN COUNTY	*IMPROVE RUNWAY SAFETY AREA (RSA) TO RUNWAY 18/36 INCLUDING EXISTING PAVED SHOULDER REMOVAL, REMOVAL OF DRAINAGE STRUCTURES, & INSTALLATION OF RUNWAY STORM SEWER DITCH	AVIATION	\$2,000,000 AIRPORT IMPROVEMENT PROGRAM (AIP)	2026 -2026

Recipient Site: <https://www.village.rantoul.il.us/231/Airport>

Map Site: https://idot.click/myp-multimodal-program-map#MYP_ID=256

RANTOUL NATIONAL AVIATION CENTER	6 AVIATION CENTER DR RANTOUL, ILLINOIS CHAMPAIGN COUNTY	*IMPROVE RUNWAY SAFETY AREA (RSA) TO RUNWAY 9/27 INCLUDING EXISTING PAVED SHOULDER REMOVAL, REMOVAL OF DRAINAGE STRUCTURES, & INSTALLATION OF RUNWAY STORM SEWER DITCH	AVIATION	\$2,000,000 AIRPORT IMPROVEMENT PROGRAM (AIP)	2027 -2027
----------------------------------	---	--	----------	---	------------

Recipient Site: <https://www.village.rantoul.il.us/231/Airport>

Map Site: https://idot.click/myp-multimodal-program-map#MYP_ID=257

RANTOUL NATIONAL AVIATION CENTER	6 AVIATION CENTER DR RANTOUL, ILLINOIS CHAMPAIGN COUNTY	*REPLACE THE MEDIUM INTENSITY RUNWAY LIGHTS (MIRL) SYSTEMS ON RUNWAY 18/36 & 9/27 INCLUDING RUNWAY END IDENTIFIER LIGHTS (REILS) & PRECISION APPROACH PATH INDICATORS (PAPIS)	AVIATION	\$2,000,000 AIRPORT IMPROVEMENT PROGRAM (AIP)	2028 -2028
----------------------------------	---	---	----------	---	------------

Recipient Site: <https://www.village.rantoul.il.us/231/Airport>

Map Site: https://idot.click/myp-multimodal-program-map#MYP_ID=258

Projects Identified with an Asterisk () are seeking Federal Discretionary Funds and are not guaranteed

** Multiple funding sources were applied - MYP FY 2024-2029 Capital Project List: https://idot.illinois.gov/content/dam/soi/en/web/idot/documents/transportation-system/planning/MYP2429_042723.xlsx
 Airport Project funding is 90% Federal AIP Funding/5% State Road Funds/5% Local, except for Chicago O'Hare and Chicago Midway which are 75% Federal AIP/25% Local
 Rail Project Funding listed is funding that is secured or reasonably available for Rail Capital Projects for FY 2024-2029

<u>Recipient</u>	<u>Location/County</u>	<u>Project</u>	<u>Mode</u>	<u>Value/Source</u>	<u>MYP Years</u>
UNIVERSITY OF ILLINOIS- WILLARD	11 AIRPORT RD SAVOY, ILLINOIS CHAMPAIGN COUNTY	CONSTRUCT AIRCRAFT RESCUE & FIRE FIGHTING (ARFF) BUILDING	AVIATION	\$5,254,341 AIRPORT IMPROVEMENT PROGRAM (AIP)	2024 -2024

Recipient Site: <https://iflycu.com/>

Map Site: https://idot.click/myp-multimodal-program-map#MYP_ID=301

VERMILION REGIONAL	22633 N BOWMAN AVE DANVILLE, ILLINOIS VERMILION COUNTY	* REALIGN TAXIWAY A - PHASE 2 - TAXIWAY A2 AND AVIATION THE CONNECTING TAXIWAY A TO RUNWAY 16/34		\$3,100,000 AIRPORT IMPROVEMENT PROGRAM (AIP)	2025 -2025
--------------------	--	---	--	---	------------

Recipient Site: <https://www.vrairport.com/meetings/>

Map Site: https://idot.click/myp-multimodal-program-map#MYP_ID=306

VERMILION REGIONAL	22633 N BOWMAN AVE DANVILLE, ILLINOIS VERMILION COUNTY	REHABILITATE HMA PAVEMENTS BETWEEN THE FBO AVIATION AND EXECUTIVE HANGARS.		\$816,667 AIRPORT IMPROVEMENT PROGRAM (AIP)	2026 -2026
--------------------	--	---	--	---	------------

Recipient Site: <https://www.vrairport.com/meetings/>

Map Site: https://idot.click/myp-multimodal-program-map#MYP_ID=307

Projects Identified with an Asterisk () are seeking Federal Discretionary Funds and are not guaranteed

** Multiple funding sources were applied - MYP FY 2024-2029 Capital Project List: https://idot.illinois.gov/content/dam/soi/en/web/idot/documents/transportation-system/planning/MYP2429_042723.xlsx
 Airport Project funding is 90% Federal AIP Funding/5% State Road Funds/5% Local, except for Chicago O'Hare and Chicago Midway which are 75% Federal AIP/25% Local
 Rail Project Funding listed is funding that is secured or reasonably available for Rail Capital Projects for FY 2024-2029

<u>Recipient</u>	<u>Location/County</u>	<u>Project</u>	<u>Mode</u>	<u>Value/Source</u>	<u>MYP Years</u>
<i>D6 (CENTRAL/W)</i>					
ABRAHAM LINCOLN CAPITAL	1200 CAPITAL AIRPORT SPRINGFIELD, ILLINOIS SANGAMON COUNTY	INSTALL PERIMETER FENCING NOT REQUIRED BY 49 AVIATION CFR 1542 WILDLIFE WILDLIFE HABITAT MODIFICATION (POND AND TREES)		\$1,160,259 AIRPORT IMPROVEMENT PROGRAM (AIP)	2024 -2024
Recipient Site: https://www.flyspi.com/			Map Site: https://idot.click/myp-multimodal-program-map#MYP_ID=1		
ABRAHAM LINCOLN CAPITAL	1200 CAPITAL AIRPORT SPRINGFIELD, ILLINOIS SANGAMON COUNTY	REHABILITATE APRON AIR CARRIER AIR CARRIER APRON - CONCRETE REHAB. INCLUDES TXY C REHAB FROM RWY 13/31 TO TXY B. (PARTIAL)	AVIATION	\$1,195,919 AIRPORT IMPROVEMENT PROGRAM (AIP)	2025 -2025
Recipient Site: https://www.flyspi.com/			Map Site: https://idot.click/myp-multimodal-program-map#MYP_ID=2		
ABRAHAM LINCOLN CAPITAL	1200 CAPITAL AIRPORT SPRINGFIELD, ILLINOIS SANGAMON COUNTY	* REHABILITATE APRON FOXTROT GA APRON WITH OCCASIONAL MILITARY AND AIRFORCE ONE USAGE - CONCRETE PANEL REPLACEMENTS, JOINT REPAIR	AVIATION	\$2,143,000 AIRPORT IMPROVEMENT PROGRAM (AIP)	2025 -2025
Recipient Site: https://www.flyspi.com/			Map Site: https://idot.click/myp-multimodal-program-map#MYP_ID=3		

Projects Identified with an Asterisk () are seeking Federal Discretionary Funds and are not guaranteed

** Multiple funding sources were applied - MYP FY 2024-2029 Capital Project List: https://idot.illinois.gov/content/dam/soi/en/web/idot/documents/transportation-system/planning/MYP2429_042723.xlsx
 Airport Project funding is 90% Federal AIP Funding/5% State Road Funds/5% Local, except for Chicago O'Hare and Chicago Midway which are 75% Federal AIP/25% Local
 Rail Project Funding listed is funding that is secured or reasonably available for Rail Capital Projects for FY 2024-2029

<u>Recipient</u>	<u>Location/County</u>	<u>Project</u>	<u>Mode</u>	<u>Value/Source</u>	<u>MYP Years</u>
ABRAHAM LINCOLN CAPITAL	1200 CAPITAL AIRPORT SPRINGFIELD, ILLINOIS SANGAMON COUNTY	DESIGN & CONSTRUCT SNOW REMOVAL EQUIPMENT (SRE) STORAGE FACILITY EXPANSION PH 3	AVIATION	\$1,600,000 AIRPORT IMPROVEMENT PROGRAM (AIP)	2025 -2025

Recipient Site: <https://www.flyspi.com/>

Map Site: https://idot.click/myp-multimodal-program-map#MYP_ID=4

ABRAHAM LINCOLN CAPITAL	1200 CAPITAL AIRPORT SPRINGFIELD, ILLINOIS SANGAMON COUNTY	CONSTRUCT C RAMP ACCESS TAXIWAY, EXTEND C RAMP TAXILANE	AVIATION	\$1,231,768 AIRPORT IMPROVEMENT PROGRAM (AIP)	2026 -2026
----------------------------	--	--	----------	---	------------

Recipient Site: <https://www.flyspi.com/>

Map Site: https://idot.click/myp-multimodal-program-map#MYP_ID=5

BEARDSTOWN (GREATER BEARDSTOWN)	9487 AIRPORT RD BEARDSTOWN, ILLINOIS CASS COUNTY	INSTALL NEW MEDIUM INTENSITY RUNWAY LIGHT'S (MIRLS) ON RUNWAY 18-36 AND MEDIUM INTENSITY TAXIWAY LIGHT'S (MITLS) ON TAXIWAYS A & B AND ASSOCIATED VAULT WORK	AVIATION	\$900,000 AIRPORT IMPROVEMENT PROGRAM (AIP)	2024 -2024
------------------------------------	--	---	----------	---	------------

Recipient Site: <http://www.beardstownil.org/beardstown-municipal-airport/>

Map Site: https://idot.click/myp-multimodal-program-map#MYP_ID=19

Projects Identified with an Asterisk () are seeking Federal Discretionary Funds and are not guaranteed

** Multiple funding sources were applied - MYP FY 2024-2029 Capital Project List: https://idot.illinois.gov/content/dam/soi/en/web/idot/documents/transportation-system/planning/MYP2429_042723.xlsx

Airport Project funding is 90% Federal AIP Funding/5% State Road Funds/5% Local, except for Chicago O'Hare and Chicago Midway which are 75% Federal AIP/25% Local

Rail Project Funding listed is funding that is secured or reasonably available for Rail Capital Projects for FY 2024-2029

<u>Recipient</u>	<u>Location/County</u>	<u>Project</u>	<u>Mode</u>	<u>Value/Source</u>	<u>MYP Years</u>
BEARDSTOWN (GREATER BEARDSTOWN)	9487 AIRPORT RD BEARDSTOWN, ILLINOIS CASS COUNTY	*REHABILITATE RUNWAY 18-36 (26,675 SY) AND TAXIWAYS A, B, AND 36 TURNAROUND (3,950 SY).	AVIATION	\$2,100,000 AIRPORT IMPROVEMENT PROGRAM (AIP)	2026 -2026

Recipient Site: <http://www.beardstownil.org/beardstown-municipal-airport/>

Map Site: https://idot.click/myp-multimodal-program-map#MYP_ID=20

BEARDSTOWN (GREATER BEARDSTOWN)	9487 AIRPORT RD BEARDSTOWN, ILLINOIS CASS COUNTY	INSTALL PHASE 1 SECURITY PERIMETER FENCING AROUND CURRENT AIRPORT PROPERTY.	AVIATION	\$333,333 AIRPORT IMPROVEMENT PROGRAM (AIP)	2028 -2028
---------------------------------	--	---	----------	---	------------

Recipient Site: <http://www.beardstownil.org/beardstown-municipal-airport/>

Map Site: https://idot.click/myp-multimodal-program-map#MYP_ID=21

CITY OF QUINCY	730 MAIN STREET QUINCY, ILLINOIS ADAMS COUNTY	RELOCATION OF BUS TRANSFER FACILITY	TRANSIT	\$3,892,394 REBUILD ILLINOIS	2024 -2029
----------------	---	-------------------------------------	---------	--	------------

Recipient Site: <https://www.quincyil.gov/explore/quincy-transportation/quincy-transit>

Map Site: https://idot.click/myp-multimodal-program-map#MYP_ID=397

Projects Identified with an Asterisk () are seeking Federal Discretionary Funds and are not guaranteed

** Multiple funding sources were applied - MYP FY 2024-2029 Capital Project List: https://idot.illinois.gov/content/dam/soi/en/web/idot/documents/transportation-system/planning/MYP2429_042723.xlsx
Airport Project funding is 90% Federal AIP Funding/5% State Road Funds/5% Local, except for Chicago O'Hare and Chicago Midway which are 75% Federal AIP/25% Local
Rail Project Funding listed is funding that is secured or reasonably available for Rail Capital Projects for FY 2024-2029

<u>Recipient</u>	<u>Location/County</u>	<u>Project</u>	<u>Mode</u>	<u>Value/Source</u>	<u>MYP Years</u>
HAVANA REGIONAL	17970 1100N HAVANA, ILLINOIS MASON COUNTY	AIRPORT MASTER PLAN & EXHIBIT A - PROPERTY LINE MAP	AVIATION	\$251,111 AIRPORT IMPROVEMENT PROGRAM (AIP)	2024 -2024

Recipient Site: <https://www.havanaregionalairport.com/>

Map Site: https://idot.click/myp-multimodal-program-map#MYP_ID=141

HAVANA REGIONAL	17970 1100N HAVANA, ILLINOIS MASON COUNTY	CONSTRUCT T-HANGAR PAVEMENTS	AVIATION	\$455,556 AIRPORT IMPROVEMENT PROGRAM (AIP)	2024 -2024
-----------------	---	------------------------------	----------	---	------------

Recipient Site: <https://www.havanaregionalairport.com/>

Map Site: https://idot.click/myp-multimodal-program-map#MYP_ID=142

HAVANA REGIONAL	17970 1100N HAVANA, ILLINOIS MASON COUNTY	REIMBURSEMENT: LOCALLY CONSTRUCTED AIRCRAFT T-HANGAR	AVIATION	\$166,667 AIRPORT IMPROVEMENT PROGRAM (AIP)	2024 -2024
-----------------	---	---	----------	---	------------

Recipient Site: <https://www.havanaregionalairport.com/>

Map Site: https://idot.click/myp-multimodal-program-map#MYP_ID=143

Projects Identified with an Asterisk () are seeking Federal Discretionary Funds and are not guaranteed

** Multiple funding sources were applied - MYP FY 2024-2029 Capital Project List: https://idot.illinois.gov/content/dam/soi/en/web/idot/documents/transportation-system/planning/MYP2429_042723.xlsx
 Airport Project funding is 90% Federal AIP Funding/5% State Road Funds/5% Local, except for Chicago O'Hare and Chicago Midway which are 75% Federal AIP/25% Local
 Rail Project Funding listed is funding that is secured or reasonably available for Rail Capital Projects for FY 2024-2029

<u>Recipient</u>	<u>Location/County</u>	<u>Project</u>	<u>Mode</u>	<u>Value/Source</u>	<u>MYP Years</u>
HAVANA REGIONAL	17970 1100N HAVANA, ILLINOIS MASON COUNTY	ENVIRONMENTAL ASSESSMENT (EA) FOR NEW RUNWAY CONSTRUCTION	AVIATION	\$166,667 AIRPORT IMPROVEMENT PROGRAM (AIP)	2025 -2025

Recipient Site: <https://www.havanaregionalairport.com/>

Map Site: https://idot.click/myp-multimodal-program-map#MYP_ID=144

HAVANA REGIONAL	17970 1100N HAVANA, ILLINOIS MASON COUNTY	REIMBURSEMENT: ACQUIRE LAND FOR RUNWAY AND EASEMENTS	AVIATION	\$751,111 AIRPORT IMPROVEMENT PROGRAM (AIP)	2028 -2028
-----------------	---	---	----------	---	------------

Recipient Site: <https://www.havanaregionalairport.com/>

Map Site: https://idot.click/myp-multimodal-program-map#MYP_ID=145

JACKSONVILLE MUNICIPAL	1956 BALDWIN RD JACKSONVILLE, ILLINOIS MORGAN COUNTY	REHABILITATE TERMINAL BUILDING PH 1 - REPLACE STOREFRONT SYSTEM (WINDOWS), INTERIOR WALL & FLOOR REPAIRS & ASSOCIATED SITE WORK - PARTIAL REIMBURSEMENT	AVIATION	\$300,473 AIRPORT IMPROVEMENT PROGRAM (AIP)	2024 -2024
------------------------	--	--	----------	---	------------

Recipient Site: <http://www.flyijx.com/>

Map Site: https://idot.click/myp-multimodal-program-map#MYP_ID=155

Projects Identified with an Asterisk () are seeking Federal Discretionary Funds and are not guaranteed

** Multiple funding sources were applied - MYP FY 2024-2029 Capital Project List: https://idot.illinois.gov/content/dam/soi/en/web/idot/documents/transportation-system/planning/MYP2429_042723.xlsx

Airport Project funding is 90% Federal AIP Funding/5% State Road Funds/5% Local, except for Chicago O'Hare and Chicago Midway which are 75% Federal AIP/25% Local

Rail Project Funding listed is funding that is secured or reasonably available for Rail Capital Projects for FY 2024-2029

<u>Recipient</u>	<u>Location/County</u>	<u>Project</u>	<u>Mode</u>	<u>Value/Source</u>	<u>MYP Years</u>
JACKSONVILLE MUNICIPAL	1956 BALDWIN RD JACKSONVILLE, ILLINOIS MORGAN COUNTY	*RESURFACE RUNWAY 4/22 (4001 X 75)	AVIATION	\$2,500,000 AIRPORT IMPROVEMENT PROGRAM (AIP)	2025 -2025

Recipient Site: <http://www.flyijx.com/>

Map Site: https://idot.click/myp-multimodal-program-map#MYP_ID=156

JACKSONVILLE MUNICIPAL	1956 BALDWIN RD JACKSONVILLE, ILLINOIS MORGAN COUNTY	REIMBURSEMENT: PARTIAL REIMBURSEMENT FOR REHABILITATE TERMINAL BUILDING PH 1 - REPLACE STOREFRONT SYSTEM (WINDOWS), INTERIOR WALL & FLOOR REPAIRS & ASSOCIATED SITE WORK - PARTIAL REIMBURSEMENT	AVIATION	\$483,333 AIRPORT IMPROVEMENT PROGRAM (AIP)	2026 -2026
------------------------	--	--	----------	---	------------

Recipient Site: <http://www.flyijx.com/>

Map Site: https://idot.click/myp-multimodal-program-map#MYP_ID=157

LITCHFIELD MUNICIPAL	1201 U.S. RTE 66 SOUTH LITCHFIELD, ILLINOIS MONTGOMERY COUNTY	REIMBURSEMENT: LOCALLY CONSTRUCTED BOX/T-HANGAR BUILDING	AVIATION	\$494,444 AIRPORT IMPROVEMENT PROGRAM (AIP)	2024 -2024
----------------------	---	--	----------	---	------------

Recipient Site: <http://airport.litchfieldil.com/>

Map Site: https://idot.click/myp-multimodal-program-map#MYP_ID=187

Projects Identified with an Asterisk () are seeking Federal Discretionary Funds and are not guaranteed

** Multiple funding sources were applied - MYP FY 2024-2029 Capital Project List: https://idot.illinois.gov/content/dam/soi/en/web/idot/documents/transportation-system/planning/MYP2429_042723.xlsx

Airport Project funding is 90% Federal AIP Funding/5% State Road Funds/5% Local, except for Chicago O'Hare and Chicago Midway which are 75% Federal AIP/25% Local

Rail Project Funding listed is funding that is secured or reasonably available for Rail Capital Projects for FY 2024-2029

<u>Recipient</u>	<u>Location/County</u>	<u>Project</u>	<u>Mode</u>	<u>Value/Source</u>	<u>MYP Years</u>
LITCHFIELD MUNICIPAL	1201 U.S. RTE 66 SOUTH LITCHFIELD, ILLINOIS MONTGOMERY COUNTY	ELECTRICAL VAULT & EQUIPMENT - REPLACEMENT OF SMALL DETERIORATED EXISTING ELECTRICAL VAULT & ASSOCIATED EQUIPMENT	AVIATION	\$337,778 AIRPORT IMPROVEMENT PROGRAM (AIP)	2024 -2024

Recipient Site: <http://airport.litchfieldil.com/>

Map Site: https://idot.click/myp-multimodal-program-map#MYP_ID=188

LITCHFIELD MUNICIPAL	1201 U.S. RTE 66 SOUTH LITCHFIELD, ILLINOIS MONTGOMERY COUNTY	REIMBURSEMENT: LOCALLY CONSTRUCTED BOX/T- HANGAR BUILDING	AVIATION	\$161,111 AIRPORT IMPROVEMENT PROGRAM (AIP)	2025 -2025
----------------------	---	--	----------	---	------------

Recipient Site: <http://airport.litchfieldil.com/>

Map Site: https://idot.click/myp-multimodal-program-map#MYP_ID=189

LITCHFIELD MUNICIPAL	1201 U.S. RTE 66 SOUTH LITCHFIELD, ILLINOIS MONTGOMERY COUNTY	REIMBURSEMENT: LOCALLY CONSTRUCTED BOX/T- HANGAR BUILDING	AVIATION	\$161,111 AIRPORT IMPROVEMENT PROGRAM (AIP)	2026 -2026
----------------------	---	--	----------	---	------------

Recipient Site: <http://airport.litchfieldil.com/>

Map Site: https://idot.click/myp-multimodal-program-map#MYP_ID=190

Projects Identified with an Asterisk () are seeking Federal Discretionary Funds and are not guaranteed

** Multiple funding sources were applied - MYP FY 2024-2029 Capital Project List: https://idot.illinois.gov/content/dam/soi/en/web/idot/documents/transportation-system/planning/MYP2429_042723.xlsx

Airport Project funding is 90% Federal AIP Funding/5% State Road Funds/5% Local, except for Chicago O'Hare and Chicago Midway which are 75% Federal AIP/25% Local

Rail Project Funding listed is funding that is secured or reasonably available for Rail Capital Projects for FY 2024-2029

<u>Recipient</u>	<u>Location/County</u>	<u>Project</u>	<u>Mode</u>	<u>Value/Source</u>	<u>MYP Years</u>
LITCHFIELD MUNICIPAL	1201 U.S. RTE 66 SOUTH LITCHFIELD, ILLINOIS MONTGOMERY COUNTY	REHABILITATE RUNWAY 18/36 WITH AN OVERLAY	AVIATION	\$2,400,000 AIRPORT IMPROVEMENT PROGRAM (AIP)	2027 -2027

Recipient Site: <http://airport.litchfieldil.com/>

Map Site: https://idot.click/myp-multimodal-program-map#MYP_ID=191

LOGAN COUNTY	1351 AIRPORT RD LINCOLN, ILLINOIS LOGAN COUNTY	MILL, CRACK REPAIR & OVERLAY THE ENTRANCE ROAD & PARKING LOT. 2' MILL & OVERLAY	AVIATION	\$750,000 AIRPORT IMPROVEMENT PROGRAM (AIP)	2024 -2024
--------------	--	--	----------	---	------------

Recipient Site: N/A

Map Site: https://idot.click/myp-multimodal-program-map#MYP_ID=192

LOGAN COUNTY	1351 AIRPORT RD LINCOLN, ILLINOIS LOGAN COUNTY	REPLACE EXISTING HANGAR DOORS & IMPROVE ELECTRICAL	AVIATION	\$1,041,111 AIRPORT IMPROVEMENT PROGRAM (AIP)	2028 -2028
--------------	--	---	----------	---	------------

Recipient Site: N/A

Map Site: https://idot.click/myp-multimodal-program-map#MYP_ID=193

Projects Identified with an Asterisk () are seeking Federal Discretionary Funds and are not guaranteed

** Multiple funding sources were applied - MYP FY 2024-2029 Capital Project List: https://idot.illinois.gov/content/dam/soi/en/web/idot/documents/transportation-system/planning/MYP2429_042723.xlsx

Airport Project funding is 90% Federal AIP Funding/5% State Road Funds/5% Local, except for Chicago O'Hare and Chicago Midway which are 75% Federal AIP/25% Local

Rail Project Funding listed is funding that is secured or reasonably available for Rail Capital Projects for FY 2024-2029

<u>Recipient</u>	<u>Location/County</u>	<u>Project</u>	<u>Mode</u>	<u>Value/Source</u>	<u>MYP Years</u>
MACOMB MUNICIPAL	16190 E 1300TH ST MACOMB, ILLINOIS MCDONOUGH COUNTY	REHABILITATE EXISTING T-HANGARS INCLUDING REPLACING DOORS, EXTERIOR SHEETING & FLOOR PATCHING	AVIATION	\$353,333 AIRPORT IMPROVEMENT PROGRAM (AIP)	2025 -2025

Recipient Site: <http://www.macombairport.com/>

Map Site: https://idot.click/myp-multimodal-program-map#MYP_ID=194

MACOMB MUNICIPAL	16190 E 1300TH ST MACOMB, ILLINOIS MCDONOUGH COUNTY	FULL DEPTH RECONSTRUCTION OF T-HANGAR ACCESS TAXIWAY PAVEMENTS, SHOULDER RECONSTRUCTION, REMARK	AVIATION	\$1,000,000 AIRPORT IMPROVEMENT PROGRAM (AIP)	2025 -2025
------------------	---	---	----------	---	------------

Recipient Site: <http://www.macombairport.com/>

Map Site: https://idot.click/myp-multimodal-program-map#MYP_ID=195

MACOMB MUNICIPAL	16190 E 1300TH ST MACOMB, ILLINOIS MCDONOUGH COUNTY	AIRFIELD MAINTENANCE INCLUDING CRACK REPAIR, JOINT SEALING, & REMARKING	AVIATION	\$500,000 AIRPORT IMPROVEMENT PROGRAM (AIP)	2026 -2026
------------------	---	---	----------	---	------------

Recipient Site: <http://www.macombairport.com/>

Map Site: https://idot.click/myp-multimodal-program-map#MYP_ID=196

Projects Identified with an Asterisk () are seeking Federal Discretionary Funds and are not guaranteed

** Multiple funding sources were applied - MYP FY 2024-2029 Capital Project List: https://idot.illinois.gov/content/dam/soi/en/web/idot/documents/transportation-system/planning/MYP2429_042723.xlsx

Airport Project funding is 90% Federal AIP Funding/5% State Road Funds/5% Local, except for Chicago O'Hare and Chicago Midway which are 75% Federal AIP/25% Local

Rail Project Funding listed is funding that is secured or reasonably available for Rail Capital Projects for FY 2024-2029

<u>Recipient</u>	<u>Location/County</u>	<u>Project</u>	<u>Mode</u>	<u>Value/Source</u>	<u>MYP Years</u>
MACOUPIN COUNTY	215 SOUTH EAST ST. CARLINVILLE, ILLINOIS MACOUPIN COUNTY	REPLACEMENT VEHICLES	TRANSIT	\$2,123,500 REBUILD ILLINOIS	2024 -2029

Recipient Site: <https://mcpfd.net/macoupin-county-transit/>

Map Site: https://idot.click/myp-multimodal-program-map#MYP_ID=406

MID-AMERICA INTERMODAL AUTHORITY PORT DISTRICT	301 OAK STREET QUINCY, ILLINOIS ADAMS COUNTY	INTERMODAL PROJECT	MARINE	\$145,440 NATIONAL HIGHWAY FREIGHT PROGRAM/CFP	2024 -2024
--	--	--------------------	--------	--	------------

Recipient Site: <https://midamericaport.com/>

Map Site: https://idot.click/myp-multimodal-program-map#MYP_ID=363

MT. STERLING MUNICIPAL	145 WEST MAIN MT. STERLING, ILLINOIS BROWN COUNTY	CONSTRUCT A 6 PLACE T-HANGAR, INCLUDING PLACEMENT OF FILL, TURFING & DRAINAGE NECESSARY TO MAKE THE HANGAR ACCESSIBLE TO AIRCRAFT UNTIL PAVEMENTS ARE CONSTRUCTED	AVIATION	\$1,033,334 AIRPORT IMPROVEMENT PROGRAM (AIP)	2024 -2024
------------------------	---	--	----------	---	------------

Recipient Site: N/A

Map Site: https://idot.click/myp-multimodal-program-map#MYP_ID=224

Projects Identified with an Asterisk () are seeking Federal Discretionary Funds and are not guaranteed

** Multiple funding sources were applied - MYP FY 2024-2029 Capital Project List: https://idot.illinois.gov/content/dam/soi/en/web/idot/documents/transportation-system/planning/MYP2429_042723.xlsx

Airport Project funding is 90% Federal AIP Funding/5% State Road Funds/5% Local, except for Chicago O'Hare and Chicago Midway which are 75% Federal AIP/25% Local

Rail Project Funding listed is funding that is secured or reasonably available for Rail Capital Projects for FY 2024-2029

<u>Recipient</u>	<u>Location/County</u>	<u>Project</u>	<u>Mode</u>	<u>Value/Source</u>	<u>MYP Years</u>
MT. STERLING MUNICIPAL	145 WEST MAIN MT. STERLING, ILLINOIS BROWN COUNTY	UPDATE THE AIRPORTS EXISTING AIRPORT LAYOUT PLAN (ALP)	AVIATION	\$166,667 AIRPORT IMPROVEMENT PROGRAM (AIP)	2025 -2025

Recipient Site: N/A

Map Site: https://idot.click/myp-multimodal-program-map#MYP_ID=225

MT. STERLING MUNICIPAL	145 WEST MAIN MT. STERLING, ILLINOIS BROWN COUNTY	CRACK SEALING & MARKING AIRFIELD PAVEMENTS	AVIATION	\$251,111 AIRPORT IMPROVEMENT PROGRAM (AIP)	2026 -2026
------------------------	---	--	----------	---	------------

Recipient Site: N/A

Map Site: https://idot.click/myp-multimodal-program-map#MYP_ID=226

MT. STERLING MUNICIPAL	145 WEST MAIN MT. STERLING, ILLINOIS BROWN COUNTY	*REHABILITATE & OVERLAY RUNWAY 18/36 INCLUDING CRACK REPAIR & MARKING	AVIATION	\$3,500,000 AIRPORT IMPROVEMENT PROGRAM (AIP)	2028 -2028
------------------------	---	---	----------	---	------------

Recipient Site: N/A

Map Site: https://idot.click/myp-multimodal-program-map#MYP_ID=227

Projects Identified with an Asterisk () are seeking Federal Discretionary Funds and are not guaranteed

** Multiple funding sources were applied - MYP FY 2024-2029 Capital Project List: https://idot.illinois.gov/content/dam/soi/en/web/idot/documents/transportation-system/planning/MYP2429_042723.xlsx

Airport Project funding is 90% Federal AIP Funding/5% State Road Funds/5% Local, except for Chicago O'Hare and Chicago Midway which are 75% Federal AIP/25% Local

Rail Project Funding listed is funding that is secured or reasonably available for Rail Capital Projects for FY 2024-2029

<u>Recipient</u>	<u>Location/County</u>	<u>Project</u>	<u>Mode</u>	<u>Value/Source</u>	<u>MYP Years</u>
PITTSFIELD PENSTONE	26296 US-54 PITTSFIELD, ILLINOIS PIKE COUNTY	INSTALL A NEW RUNWAY EDGE LIGHTING SYSTEM ON RUNWAY 13-31 AND CONNECTING TAXIWAY	AVIATION	\$1,200,000 AIRPORT IMPROVEMENT PROGRAM (AIP)	2024 -2024

Recipient Site: N/A

Map Site: https://idot.click/myp-multimodal-program-map#MYP_ID=243

PITTSFIELD PENSTONE	26296 US-54 PITTSFIELD, ILLINOIS PIKE COUNTY	CONSTRUCT ELECTRICAL VAULT	AVIATION	\$414,444 AIRPORT IMPROVEMENT PROGRAM (AIP)	2024 -2024
---------------------	--	----------------------------	----------	---	------------

Recipient Site: N/A

Map Site: https://idot.click/myp-multimodal-program-map#MYP_ID=244

PITTSFIELD PENSTONE	26296 US-54 PITTSFIELD, ILLINOIS PIKE COUNTY	UPDATE MASTER AIRPORT LAYOUT PLAN WITH NARRATIVE REPORT	AVIATION	\$417,778 AIRPORT IMPROVEMENT PROGRAM (AIP)	2025 -2025
---------------------	--	--	----------	---	------------

Recipient Site: N/A

Map Site: https://idot.click/myp-multimodal-program-map#MYP_ID=245

Projects Identified with an Asterisk () are seeking Federal Discretionary Funds and are not guaranteed

** Multiple funding sources were applied - MYP FY 2024-2029 Capital Project List: https://idot.illinois.gov/content/dam/soi/en/web/idot/documents/transportation-system/planning/MYP2429_042723.xlsx
 Airport Project funding is 90% Federal AIP Funding/5% State Road Funds/5% Local, except for Chicago O'Hare and Chicago Midway which are 75% Federal AIP/25% Local
 Rail Project Funding listed is funding that is secured or reasonably available for Rail Capital Projects for FY 2024-2029

<u>Recipient</u>	<u>Location/County</u>	<u>Project</u>	<u>Mode</u>	<u>Value/Source</u>	<u>MYP Years</u>
QUINCY REGIONAL AIRPORT	1645 IL-104 QUINCY, ILLINOIS ADAMS COUNTY	SHIFT OR RECONFIGURE EXISTING TAXIWAY FY24 RELOCATE TWY D PAVEMENT BETWEEN RWY 36 AND MAIN RAMP (INCLUDING REHAB OF AFFECTED INTERSECTIONS WITH TWYS A & E) DUE TO 2019 PCIS OF 47 TO 62. DESIGN AND CONSTRUCTION	AVIATION	\$1,052,632 AIRPORT IMPROVEMENT PROGRAM (AIP)	2024 -2024

Recipient Site: <https://www.quincyl.gov/explore/quincy-transportation/quincy-regional-airport>

Map Site: https://idot.click/myp-multimodal-program-map#MYP_ID=253

SANGAMON COUNTY	200 SOUTH NINTH SPRINGFIELD, ILLINOIS SANGAMON COUNTY	BUS BARN AND OFFICE	TRANSIT	\$2,980,000 REBUILD ILLINOIS	2024 -2029
-----------------	---	---------------------	---------	--	------------

Recipient Site: <https://co.sangamon.il.us/departments/s-z/smart>

Map Site: https://idot.click/myp-multimodal-program-map#MYP_ID=408

SANGAMON COUNTY	200 SOUTH NINTH SPRINGFIELD, ILLINOIS SANGAMON COUNTY	SECONDARY TRANSFER CENTER	TRANSIT	\$6,900,000 REBUILD ILLINOIS	2024 -2029
-----------------	---	---------------------------	---------	--	------------

Recipient Site: <https://co.sangamon.il.us/departments/s-z/smart>

Map Site: https://idot.click/myp-multimodal-program-map#MYP_ID=431

Projects Identified with an Asterisk () are seeking Federal Discretionary Funds and are not guaranteed

** Multiple funding sources were applied - MYP FY 2024-2029 Capital Project List: https://idot.illinois.gov/content/dam/soi/en/web/idot/documents/transportation-system/planning/MYP2429_042723.xlsx

Airport Project funding is 90% Federal AIP Funding/5% State Road Funds/5% Local, except for Chicago O'Hare and Chicago Midway which are 75% Federal AIP/25% Local

Rail Project Funding listed is funding that is secured or reasonably available for Rail Capital Projects for FY 2024-2029

<u>Recipient</u>	<u>Location/County</u>	<u>Project</u>	<u>Mode</u>	<u>Value/Source</u>	<u>MYP Years</u>
SANGAMON COUNTY	200 SOUTH NINTH SPRINGFIELD, ILLINOIS SANGAMON COUNTY	FACILITY REPAIRS AND EXPANSION	TRANSIT	\$1,070,000 REBUILD ILLINOIS	2024 -2029

Recipient Site: <https://co.sangamon.il.us/departments/s-z/smart>

Map Site: https://idot.click/myp-multimodal-program-map#MYP_ID=432

SPRINGFIELD	1525 S. 6TH STREET SPRINGFIELD, ILLINOIS SANGAMON COUNTY	10TH STREET CORRIDOR CONSOLIDATION PASSENGER AND FREIGHT RAIL**	RAIL	\$49,000,000 REBUILD ILLINOIS	2022 -2027
-------------	--	--	------	---	------------

Recipient Site: <http://springfieldrailroad.com/newsite/>

Map Site: https://idot.click/myp-multimodal-program-map#MYP_ID=371

TAYLORVILLE MUNICIPAL	1501 S SPRESSER ST TAYLORVILLE, ILLINOIS CHRISTIAN COUNTY	REHABILITATE CONNECTING TAXIWAY FROM RUNWAY 18/36 TO RUNWAY 9/27	AVIATION	\$300,000 AIRPORT IMPROVEMENT PROGRAM (AIP)	2025 -2025
-----------------------	---	---	----------	---	------------

Recipient Site: <https://taylorville.net/airport/>

Map Site: https://idot.click/myp-multimodal-program-map#MYP_ID=294

Projects Identified with an Asterisk () are seeking Federal Discretionary Funds and are not guaranteed

** Multiple funding sources were applied - MYP FY 2024-2029 Capital Project List: https://idot.illinois.gov/content/dam/soi/en/web/idot/documents/transportation-system/planning/MYP2429_042723.xlsx

Airport Project funding is 90% Federal AIP Funding/5% State Road Funds/5% Local, except for Chicago O'Hare and Chicago Midway which are 75% Federal AIP/25% Local

Rail Project Funding listed is funding that is secured or reasonably available for Rail Capital Projects for FY 2024-2029

<u>Recipient</u>	<u>Location/County</u>	<u>Project</u>	<u>Mode</u>	<u>Value/Source</u>	<u>MYP Years</u>
TAYLORVILLE MUNICIPAL	1501 S SPRESSER ST TAYLORVILLE, ILLINOIS CHRISTIAN COUNTY	APRON PAVEMENT REHABILITATION: CRACK SEAL, SEAL COAT AND REMARK	AVIATION	\$160,000 AIRPORT IMPROVEMENT PROGRAM (AIP)	2025 -2025

Recipient Site: <https://taylorville.net/airport/>

Map Site: https://idot.click/myp-multimodal-program-map#MYP_ID=295

TAYLORVILLE MUNICIPAL	1501 S SPRESSER ST TAYLORVILLE, ILLINOIS CHRISTIAN COUNTY	*REHABILITATE RUNWAY 18/36 PAVEMENT, MARKING AND SHOULDERS	AVIATION	\$3,000,000 AIRPORT IMPROVEMENT PROGRAM (AIP)	2027 -2027
-----------------------	---	---	----------	---	------------

Recipient Site: <https://taylorville.net/airport/>

Map Site: https://idot.click/myp-multimodal-program-map#MYP_ID=296

TAYLORVILLE MUNICIPAL	1501 S SPRESSER ST TAYLORVILLE, ILLINOIS CHRISTIAN COUNTY	REHABILITATE RUNWAY 18/36 EDGE LIGHTING	AVIATION	\$600,000 AIRPORT IMPROVEMENT PROGRAM (AIP)	2028 -2028
-----------------------	---	---	----------	---	------------

Recipient Site: <https://taylorville.net/airport/>

Map Site: https://idot.click/myp-multimodal-program-map#MYP_ID=297

Projects Identified with an Asterisk () are seeking Federal Discretionary Funds and are not guaranteed

** Multiple funding sources were applied - MYP FY 2024-2029 Capital Project List: https://idot.illinois.gov/content/dam/soi/en/web/idot/documents/transportation-system/planning/MYP2429_042723.xlsx
 Airport Project funding is 90% Federal AIP Funding/5% State Road Funds/5% Local, except for Chicago O'Hare and Chicago Midway which are 75% Federal AIP/25% Local
 Rail Project Funding listed is funding that is secured or reasonably available for Rail Capital Projects for FY 2024-2029

<u>Recipient</u>	<u>Location/County</u>	<u>Project</u>	<u>Mode</u>	<u>Value/Source</u>	<u>MYP Years</u>
<i>D6 (CENTRAL/WEST)</i>					
HAVANA REGIONAL PORT DISTRICT	219 W. MARKET STREET HAVANA, ILLINOIS MASON COUNTY	PORT MASTER PLAN STUDY	MARINE	\$250,000 STATE PLANNING & RESEARCH	2022 -2023
Recipient Site: N/A			Map Site: https://idot.click/myp-multimodal-program-map#MYP_ID=354		
MID-AMERICA INTERMODAL AUTHORITY PORT DISTRICT	4400 N 24TH ST QUINCY, ILLINOIS ADAMS COUNTY	ALTER LOGISTICS TERMINAL FACILITY AND MUNICIPAL DOCK REHABILITATION	MARINE	\$13,763,192 REBUILD ILLINOIS	2022 -2023
Recipient Site: http://maia-port.com/			Map Site: https://idot.click/myp-multimodal-program-map#MYP_ID=346		

Projects Identified with an Asterisk () are seeking Federal Discretionary Funds and are not guaranteed

** Multiple funding sources were applied - MYP FY 2024-2029 Capital Project List: https://idot.illinois.gov/content/dam/soi/en/web/idot/documents/transportation-system/planning/MYP2429_042723.xlsx
 Airport Project funding is 90% Federal AIP Funding/5% State Road Funds/5% Local, except for Chicago O'Hare and Chicago Midway which are 75% Federal AIP/25% Local
 Rail Project Funding listed is funding that is secured or reasonably available for Rail Capital Projects for FY 2024-2029

<u>Recipient</u>	<u>Location/County</u>	<u>Project</u>	<u>Mode</u>	<u>Value/Source</u>	<u>MYP Years</u>
<u>D7 (CENTRAL/SE)</u>					
CASEY MUNICIPAL	101 AIRPORT ROAD CASEY, ILLINOIS CLARK COUNTY	REHABILITATE TAXIWAY A	AVIATION	\$876,667 AIRPORT IMPROVEMENT PROGRAM (AIP)	2025 -2025
Recipient Site: https://www.cityofcaseyil.org/city-services/airport			Map Site: https://idot.click/myp-multimodal-program-map#MYP_ID=36		
CASEY MUNICIPAL	101 AIRPORT ROAD CASEY, ILLINOIS CLARK COUNTY	UPDATE AIRPORT MASTER PLAN CONSISTING OF AN AVIATION AIRPORT LAYOUT PLAN (ALP) & NARRATIVE REPORT		\$166,667 AIRPORT IMPROVEMENT PROGRAM (AIP)	2026 -2026
Recipient Site: https://www.cityofcaseyil.org/city-services/airport			Map Site: https://idot.click/myp-multimodal-program-map#MYP_ID=37		
CITY OF DECATUR	1 GARY K. ANDERSON DECATUR, ILLINOIS MACON COUNTY	CAMPUS EXPANSION AND REHABILITATION	TRANSIT	\$3,750,000 REBUILD ILLINOIS	2024 -2029
Recipient Site: https://decaturlil.gov/departments/transit/			Map Site: https://idot.click/myp-multimodal-program-map#MYP_ID=418		

Projects Identified with an Asterisk () are seeking Federal Discretionary Funds and are not guaranteed

** Multiple funding sources were applied - MYP FY 2024-2029 Capital Project List: https://idot.illinois.gov/content/dam/soi/en/web/idot/documents/transportation-system/planning/MYP2429_042723.xlsx
 Airport Project funding is 90% Federal AIP Funding/5% State Road Funds/5% Local, except for Chicago O'Hare and Chicago Midway which are 75% Federal AIP/25% Local
 Rail Project Funding listed is funding that is secured or reasonably available for Rail Capital Projects for FY 2024-2029

<u>Recipient</u>	<u>Location/County</u>	<u>Project</u>	<u>Mode</u>	<u>Value/Source</u>	<u>MYP Years</u>
CITY OF DECATUR	1 GARY K. ANDERSON DECATUR, ILLINOIS MACON COUNTY	BUS BARN SOLAR PANEL PROJECT	TRANSIT	\$1,850,000 REBUILD ILLINOIS	2024 -2029

Recipient Site: <https://decaturil.gov/departments/transit/>

Map Site: https://idot.click/myp-multimodal-program-map#MYP_ID=419

CITY OF DECATUR	1 GARY K. ANDERSON DECATUR, ILLINOIS MACON COUNTY	CAPITAL VEHICLE REPLACEMENT	TRANSIT	\$290,000 REBUILD ILLINOIS	2024 -2029
-----------------	---	-----------------------------	---------	--------------------------------------	------------

Recipient Site: <https://decaturil.gov/departments/transit/>

Map Site: https://idot.click/myp-multimodal-program-map#MYP_ID=420

COLES COUNTY	651 JACKSON AVE CHARLESTON, ILLINOIS COLES COUNTY	PASSENGER SHELTERS AT DEVIATED FIXED ROUTE	TRANSIT	\$70,000 REBUILD ILLINOIS	2024 -2029
--------------	---	--	---------	-------------------------------------	------------

Recipient Site: <http://www.dialaridetransit.org/>

Map Site: https://idot.click/myp-multimodal-program-map#MYP_ID=398

Projects Identified with an Asterisk () are seeking Federal Discretionary Funds and are not guaranteed

** Multiple funding sources were applied - MYP FY 2024-2029 Capital Project List: https://idot.illinois.gov/content/dam/soi/en/web/idot/documents/transportation-system/planning/MYP2429_042723.xlsx
 Airport Project funding is 90% Federal AIP Funding/5% State Road Funds/5% Local, except for Chicago O'Hare and Chicago Midway which are 75% Federal AIP/25% Local
 Rail Project Funding listed is funding that is secured or reasonably available for Rail Capital Projects for FY 2024-2029

<u>Recipient</u>	<u>Location/County</u>	<u>Project</u>	<u>Mode</u>	<u>Value/Source</u>	<u>MYP Years</u>
COLES COUNTY MEMORIAL	432 AIRPORT RD MATTOON, ILLINOIS COLES COUNTY	REPLACE AIRFIELD LIGHTING ON RUNWAY 6/24	AVIATION	\$1,700,000 AIRPORT IMPROVEMENT PROGRAM (AIP)	2024 -2024

Recipient Site: <https://www.colescountyairport.com/>

Map Site: https://idot.click/myp-multimodal-program-map#MYP_ID=74

COLES COUNTY MEMORIAL	432 AIRPORT RD MATTOON, ILLINOIS COLES COUNTY	REPLACE RUNWAY END IDENTIFIER LIGHTS (REIL) ON RUNWAY 6, 24, & 11.	AVIATION	\$875,000 AIRPORT IMPROVEMENT PROGRAM (AIP)	2024 -2024
-----------------------	---	--	----------	---	------------

Recipient Site: <https://www.colescountyairport.com/>

Map Site: https://idot.click/myp-multimodal-program-map#MYP_ID=75

COLES COUNTY MEMORIAL	432 AIRPORT RD MATTOON, ILLINOIS COLES COUNTY	ACQUIRE LIGHTED CONSTRUCTION CROSSES "X'S" - ACQUIRE ONE PAIR OF PORTABLE LED LIGHTED RUNWAY CLOSURE MARKERS	AVIATION	\$75,000 AIRPORT IMPROVEMENT PROGRAM (AIP)	2024 -2024
-----------------------	---	--	----------	--	------------

Recipient Site: <https://www.colescountyairport.com/>

Map Site: https://idot.click/myp-multimodal-program-map#MYP_ID=76

Projects Identified with an Asterisk () are seeking Federal Discretionary Funds and are not guaranteed

** Multiple funding sources were applied - MYP FY 2024-2029 Capital Project List: https://idot.illinois.gov/content/dam/soi/en/web/idot/documents/transportation-system/planning/MYP2429_042723.xlsx
 Airport Project funding is 90% Federal AIP Funding/5% State Road Funds/5% Local, except for Chicago O'Hare and Chicago Midway which are 75% Federal AIP/25% Local
 Rail Project Funding listed is funding that is secured or reasonably available for Rail Capital Projects for FY 2024-2029

<u>Recipient</u>	<u>Location/County</u>	<u>Project</u>	<u>Mode</u>	<u>Value/Source</u>	<u>MYP Years</u>
COLES COUNTY MEMORIAL	432 AIRPORT RD MATTOON, ILLINOIS COLES COUNTY	CONSTRUCT BOX HANGAR	AVIATION	\$351,111 AIRPORT IMPROVEMENT PROGRAM (AIP)	2025 -2025

Recipient Site: <https://www.colescountyairport.com/>

Map Site: https://idot.click/myp-multimodal-program-map#MYP_ID=77

COLES COUNTY MEMORIAL	432 AIRPORT RD MATTOON, ILLINOIS COLES COUNTY	*REHABILITATION OF ASPHALT PAVEMENT BY PATCHING, MILLING, RESURFACING. INCLUDES ASPHALT SURFACE TREATMENT & REMARKING OF PAVEMENT IN RUNWAY INTERSECTION AREA. 63,000 SY 2.5" MILL & OVERLAY	AVIATION	\$5,500,000 AIRPORT IMPROVEMENT PROGRAM (AIP)	2026 -2026
-----------------------	---	--	----------	---	------------

Recipient Site: <https://www.colescountyairport.com/>

Map Site: https://idot.click/myp-multimodal-program-map#MYP_ID=78

COLES COUNTY MEMORIAL	432 AIRPORT RD MATTOON, ILLINOIS COLES COUNTY	REPLACE EDGE LIGHTING ON RUNWAY 11/29 INCLUDING CABLES, REQUIRED DUCT, ELECTRICAL MANHOLE/HANDHOLE STRUCTURES, & OTHER ASSOCIATED ELECTRICAL EQUIPMENT. INSTALL CONCRETE ENCASED DUCT IN TERMINAL AREA INFIELD	AVIATION	\$2,000,000 AIRPORT IMPROVEMENT PROGRAM (AIP)	2027 -2027
-----------------------	---	--	----------	---	------------

Recipient Site: <https://www.colescountyairport.com/>

Map Site: https://idot.click/myp-multimodal-program-map#MYP_ID=79

Projects Identified with an Asterisk () are seeking Federal Discretionary Funds and are not guaranteed

** Multiple funding sources were applied - MYP FY 2024-2029 Capital Project List: https://idot.illinois.gov/content/dam/soi/en/web/idot/documents/transportation-system/planning/MYP2429_042723.xlsx
 Airport Project funding is 90% Federal AIP Funding/5% State Road Funds/5% Local, except for Chicago O'Hare and Chicago Midway which are 75% Federal AIP/25% Local
 Rail Project Funding listed is funding that is secured or reasonably available for Rail Capital Projects for FY 2024-2029

<u>Recipient</u>	<u>Location/County</u>	<u>Project</u>	<u>Mode</u>	<u>Value/Source</u>	<u>MYP Years</u>
COLES COUNTY MEMORIAL	432 AIRPORT RD MATTOON, ILLINOIS COLES COUNTY	*FELL DEPTH RECONSTRUCTION OF TERMINAL AREA CONCRETE APRON	AVIATION	\$3,650,000 AIRPORT IMPROVEMENT PROGRAM (AIP)	2028 -2028

Recipient Site: <https://www.colescountyairport.com/>

Map Site: https://idot.click/myp-multimodal-program-map#MYP_ID=80

CRAWFORD COUNTY	10748 N 1650TH ST PALESTINE, ILLINOIS CRAWFORD COUNTY	REIMBURSEMENT: PARTIAL REIMBURSEMENT FOR LOCALLY CONSTRUCTED 100' X 100' CORPORATE AIRCRAFT BOX HANGAR.	AVIATION	\$1,600,000 AIRPORT IMPROVEMENT PROGRAM (AIP)	2024 -2024
-----------------	---	---	----------	---	------------

Recipient Site: N/A

Map Site: https://idot.click/myp-multimodal-program-map#MYP_ID=81

CRAWFORD COUNTY	10748 N 1650TH ST PALESTINE, ILLINOIS CRAWFORD COUNTY	REIMBURSEMENT: 100 X 100 CORPORATE BOX HANGAR	AVIATION	\$327,778 AIRPORT IMPROVEMENT PROGRAM (AIP)	2025 -2025
-----------------	---	--	----------	---	------------

Recipient Site: N/A

Map Site: https://idot.click/myp-multimodal-program-map#MYP_ID=82

Projects Identified with an Asterisk () are seeking Federal Discretionary Funds and are not guaranteed

** Multiple funding sources were applied - MYP FY 2024-2029 Capital Project List: https://idot.illinois.gov/content/dam/soi/en/web/idot/documents/transportation-system/planning/MYP2429_042723.xlsx

Airport Project funding is 90% Federal AIP Funding/5% State Road Funds/5% Local, except for Chicago O'Hare and Chicago Midway which are 75% Federal AIP/25% Local

Rail Project Funding listed is funding that is secured or reasonably available for Rail Capital Projects for FY 2024-2029

<u>Recipient</u>	<u>Location/County</u>	<u>Project</u>	<u>Mode</u>	<u>Value/Source</u>	<u>MYP Years</u>
CRAWFORD COUNTY	10748 N 1650TH ST PALESTINE, ILLINOIS CRAWFORD COUNTY	REIMBURSEMENT: 100 X 100 CORPORATE BOX HANGAR	AVIATION	\$327,778 AIRPORT IMPROVEMENT PROGRAM (AIP)	2026 -2026

Recipient Site: N/A

Map Site: https://idot.click/myp-multimodal-program-map#MYP_ID=83

CRAWFORD COUNTY	10748 N 1650TH ST PALESTINE, ILLINOIS CRAWFORD COUNTY	REIMBURSEMENT: 100 X 100 CORPORATE BOX HANGAR	AVIATION	\$327,778 AIRPORT IMPROVEMENT PROGRAM (AIP)	2027 -2027
-----------------	---	--	----------	---	------------

Recipient Site: N/A

Map Site: https://idot.click/myp-multimodal-program-map#MYP_ID=84

DECATUR AIRPORT	910 S AIRPORT RD DECATUR, ILLINOIS MACON COUNTY	* RECONSTRUCT AIRFIELD GUIDANCE SIGNS RW 12/30 RECONSTRUCT AIRFIELD GUIDANCE SIGNS [RUNWAY 12/30] - REPLACE TAXI GUIDANCE SIGNAGE ASSOCIATED WITH RUNWAY 12/30. PHASE 2 OF 2	AVIATION	\$350,000 AIRPORT IMPROVEMENT PROGRAM (AIP)	2024 -2024
-----------------	---	--	----------	---	------------

Recipient Site: <https://www.decatour-parks.org/airport/fly-decatour/>

Map Site: https://idot.click/myp-multimodal-program-map#MYP_ID=85

Projects Identified with an Asterisk () are seeking Federal Discretionary Funds and are not guaranteed

** Multiple funding sources were applied - MYP FY 2024-2029 Capital Project List: https://idot.illinois.gov/content/dam/soi/en/web/idot/documents/transportation-system/planning/MYP2429_042723.xlsx
 Airport Project funding is 90% Federal AIP Funding/5% State Road Funds/5% Local, except for Chicago O'Hare and Chicago Midway which are 75% Federal AIP/25% Local
 Rail Project Funding listed is funding that is secured or reasonably available for Rail Capital Projects for FY 2024-2029

<u>Recipient</u>	<u>Location/County</u>	<u>Project</u>	<u>Mode</u>	<u>Value/Source</u>	<u>MYP Years</u>
DECATUR AIRPORT	910 S AIRPORT RD DECATUR, ILLINOIS MACON COUNTY	* RECONSTRUCT RUNWAY LIGHTING 12/30 RECONSTRUCT RUNWAY LIGHTING [RUNWAY 12/30] - REPLACE AIRFIELD LIGHTING, CIRCUITS, INCLUDING VAULT EQUIPMENT. PHASE 2 OF 2	AVIATION	\$1,750,000 AIRPORT IMPROVEMENT PROGRAM (AIP)	2024 -2024

Recipient Site: <https://www.decaturnparks.org/airport/fly-decaturn/>

Map Site: https://idot.click/myp-multimodal-program-map#MYP_ID=86

DECATUR AIRPORT	910 S AIRPORT RD DECATUR, ILLINOIS MACON COUNTY	* REHABILITATE RUNWAY 12/30 REHABILITATE RUNWAY [RUNWAY 12/30] - RUNWAY 12/30 WEST 4,400' IS EXHIBITING PAVEMENT DISTRESSES WITH 2021 PCI VALUES OF 59 AND 65. PHASE 2 OF 2	AVIATION	\$8,300,000 AIRPORT IMPROVEMENT PROGRAM (AIP)	2024 -2024
-----------------	---	--	----------	---	------------

Recipient Site: <https://www.decaturnparks.org/airport/fly-decaturn/>

Map Site: https://idot.click/myp-multimodal-program-map#MYP_ID=87

DECATUR AIRPORT	910 S AIRPORT RD DECATUR, ILLINOIS MACON COUNTY	* RECONSTRUCT AIRFIELD GUIDANCE SIGNS RW 6/24 REPLACE AIRFIELD TAXI GUIDANCE SIGNAGE ASSOCIATED WITH RUNWAY 6/24, INCLUDING VAULT EQUIPMENT	AVIATION	\$375,000 AIRPORT IMPROVEMENT PROGRAM (AIP)	2025 -2025
-----------------	---	--	----------	---	------------

Recipient Site: <https://www.decaturnparks.org/airport/fly-decaturn/>

Map Site: https://idot.click/myp-multimodal-program-map#MYP_ID=88

Projects Identified with an Asterisk () are seeking Federal Discretionary Funds and are not guaranteed

** Multiple funding sources were applied - MYP FY 2024-2029 Capital Project List: https://idot.illinois.gov/content/dam/soi/en/web/idot/documents/transportation-system/planning/MYP2429_042723.xlsx
Airport Project funding is 90% Federal AIP Funding/5% State Road Funds/5% Local, except for Chicago O'Hare and Chicago Midway which are 75% Federal AIP/25% Local
Rail Project Funding listed is funding that is secured or reasonably available for Rail Capital Projects for FY 2024-2029

<u>Recipient</u>	<u>Location/County</u>	<u>Project</u>	<u>Mode</u>	<u>Value/Source</u>	<u>MYP Years</u>
EFFINGHAM COUNTY	101 N. 4TH STREET EFFINGHAM, ILLINOIS EFFINGHAM COUNTY	MAINTENANCE FACILITY	TRANSIT	\$2,998,700 REBUILD ILLINOIS	2024 -2029

Recipient Site: <https://www.cefseoc.org/transportation-effingham>

Map Site: https://idot.click/myp-multimodal-program-map#MYP_ID=403

EFFINGHAM COUNTY MEMORIAL	14449 E 1100TH AVE EFFINGHAM, ILLINOIS EFFINGHAM COUNTY	MAINTENANCE OF AIRFIELD PAVEMENTS: MAINTENANCE OF CONCRETE & ASPHALT AIRFIELD PAVEMENTS INCLUDING PCC JOINT RESEALING, SPALL REPAIR, & ISOLATED PATCHING OF EXISTING RUNWAY 11/29; ASPHALT CRACK CLEANING & SEALING, APPLICATION OF ASPHALT PRESERVATION TREATM	AVIATION	\$657,778 AIRPORT IMPROVEMENT PROGRAM (AIP)	2024 -2024
------------------------------	---	---	----------	---	------------

Recipient Site: <http://www.co.effingham.il.us/airport>

Map Site: https://idot.click/myp-multimodal-program-map#MYP_ID=106

EFFINGHAM COUNTY MEMORIAL	14449 E 1100TH AVE EFFINGHAM, ILLINOIS EFFINGHAM COUNTY	REIMBURSEMENT: LOCALLY CONSTRUCTED T- HANGAR	AVIATION	\$667,778 AIRPORT IMPROVEMENT PROGRAM (AIP)	2024 -2024
------------------------------	---	---	----------	---	------------

Recipient Site: <http://www.co.effingham.il.us/airport>

Map Site: https://idot.click/myp-multimodal-program-map#MYP_ID=107

Projects Identified with an Asterisk () are seeking Federal Discretionary Funds and are not guaranteed

** Multiple funding sources were applied - MYP FY 2024-2029 Capital Project List: https://idot.illinois.gov/content/dam/soi/en/web/idot/documents/transportation-system/planning/MYP2429_042723.xlsx
Airport Project funding is 90% Federal AIP Funding/5% State Road Funds/5% Local, except for Chicago O'Hare and Chicago Midway which are 75% Federal AIP/25% Local
Rail Project Funding listed is funding that is secured or reasonably available for Rail Capital Projects for FY 2024-2029

<u>Recipient</u>	<u>Location/County</u>	<u>Project</u>	<u>Mode</u>	<u>Value/Source</u>	<u>MYP Years</u>
EFFINGHAM COUNTY MEMORIAL	14449 E 1100TH AVE EFFINGHAM, ILLINOIS EFFINGHAM COUNTY	REIMBURSEMENT: LOCALLY CONSTRUCTED T- HANGAR	AVIATION	\$491,111 AIRPORT IMPROVEMENT PROGRAM (AIP)	2025 -2025

Recipient Site: <http://www.co.effingham.il.us/airport>

Map Site: https://idot.click/myp-multimodal-program-map#MYP_ID=108

EFFINGHAM COUNTY MEMORIAL	14449 E 1100TH AVE EFFINGHAM, ILLINOIS EFFINGHAM COUNTY	EXPAND THE WEST HALF OF THE AIRCRAFT PARKING APRON, INCLUDING DRAINAGE IMPROVEMENTS, MARKING, & RESTORATION. AREA WILL SUPPLEMENT PLANNED HANGAR DEVELOPMENT AREAS, & PROVIDE ADDITIONAL ITINERANTS CORPORATE/GA PARKING PH 2	AVIATION	\$824,444 AIRPORT IMPROVEMENT PROGRAM (AIP)	2028 -2028
------------------------------	---	--	----------	---	------------

Recipient Site: <http://www.co.effingham.il.us/airport>

Map Site: https://idot.click/myp-multimodal-program-map#MYP_ID=109

FAIRFIELD MUNICIPAL	883 US HIGHWAY 45 FAIRFIELD , ILLINOIS WAYNE COUNTY	REPLACE RUNWAY 18/36 LIGHTING, ASSOCIATED CONNECTORS, AND GUIDANCE SIGNS, TO LED.	AVIATION	\$620,000 AIRPORT IMPROVEMENT PROGRAM (AIP)	2024 -2024
---------------------	---	--	----------	---	------------

Recipient Site: <https://cityoffairfieldillinois.com/airport/>

Map Site: https://idot.click/myp-multimodal-program-map#MYP_ID=110

Projects Identified with an Asterisk () are seeking Federal Discretionary Funds and are not guaranteed

** Multiple funding sources were applied - MYP FY 2024-2029 Capital Project List: https://idot.illinois.gov/content/dam/soi/en/web/idot/documents/transportation-system/planning/MYP2429_042723.xlsx
 Airport Project funding is 90% Federal AIP Funding/5% State Road Funds/5% Local, except for Chicago O'Hare and Chicago Midway which are 75% Federal AIP/25% Local
 Rail Project Funding listed is funding that is secured or reasonably available for Rail Capital Projects for FY 2024-2029

<u>Recipient</u>	<u>Location/County</u>	<u>Project</u>	<u>Mode</u>	<u>Value/Source</u>	<u>MYP Years</u>
FAIRFIELD MUNICIPAL	883 US HIGHWAY 45 FAIRFIELD , ILLINOIS WAYNE COUNTY	AIRFIELD PAVEMENT MAINTENANCE: CRACK REPAIR AND PAVEMENT MARKING ON RUNWAYS, TAXIWAYS, AND APRON PAVEMENTS.	AVIATION	\$455,556 AIRPORT IMPROVEMENT PROGRAM (AIP)	-

Recipient Site: <https://cityoffairfieldillinois.com/airport/>

Map Site: https://idot.click/myp-multimodal-program-map#MYP_ID=111

FAIRFIELD MUNICIPAL	883 US HIGHWAY 45 FAIRFIELD , ILLINOIS WAYNE COUNTY	RUNWAY LIGHTING: UPDATE RUNWAY 9/27 LIGHTING, ASSOCIATED CONNECTORS, AND GUIDANCE SIGNS TO LED	AVIATION	\$750,000 AIRPORT IMPROVEMENT PROGRAM (AIP)	2025 -2025
---------------------	---	--	----------	---	------------

Recipient Site: <https://cityoffairfieldillinois.com/airport/>

Map Site: https://idot.click/myp-multimodal-program-map#MYP_ID=112

FAIRFIELD MUNICIPAL	883 US HIGHWAY 45 FAIRFIELD , ILLINOIS WAYNE COUNTY	REMOVE 13.5 ACRES OF TREE OBSTRUCTIONS THAT ARE PENETRATING THE PART 77 TRANSITIONAL SURFACE. MINOR GRADING AND DRAINAGE IMPROVEMENTS.	AVIATION	\$515,000 AIRPORT IMPROVEMENT PROGRAM (AIP)	2026 -2026
---------------------	---	--	----------	---	------------

Recipient Site: <https://cityoffairfieldillinois.com/airport/>

Map Site: https://idot.click/myp-multimodal-program-map#MYP_ID=113

Projects Identified with an Asterisk () are seeking Federal Discretionary Funds and are not guaranteed

** Multiple funding sources were applied - MYP FY 2024-2029 Capital Project List: https://idot.illinois.gov/content/dam/soi/en/web/idot/documents/transportation-system/planning/MYP2429_042723.xlsx
 Airport Project funding is 90% Federal AIP Funding/5% State Road Funds/5% Local, except for Chicago O'Hare and Chicago Midway which are 75% Federal AIP/25% Local
 Rail Project Funding listed is funding that is secured or reasonably available for Rail Capital Projects for FY 2024-2029

<u>Recipient</u>	<u>Location/County</u>	<u>Project</u>	<u>Mode</u>	<u>Value/Source</u>	<u>MYP Years</u>
FAIRFIELD MUNICIPAL	883 US HIGHWAY 45 FAIRFIELD , ILLINOIS WAYNE COUNTY	REIMBURSEMENT: CONSTRUCT 5-PLACE T-HANGAR BUILDING. PARTIAL REIMBURSEMENT	AVIATION	\$333,333 AIRPORT IMPROVEMENT PROGRAM (AIP)	2028 -2028

Recipient Site: <https://cityoffairfieldillinois.com/airport/>

Map Site: https://idot.click/myp-multimodal-program-map#MYP_ID=114

FLORA MUNICIPAL	1 AIRPORT RD FLORA, ILLINOIS CLAY COUNTY	REPLACE THE MEDIUM INTENSITY RUNWAY LIGHTS (MIRL) ON RUNWAY 3/21	AVIATION	\$1,100,000 AIRPORT IMPROVEMENT PROGRAM (AIP)	2024 -2024
-----------------	--	--	----------	---	------------

Recipient Site: <http://claycountyillinois.org/airport/>

Map Site: https://idot.click/myp-multimodal-program-map#MYP_ID=115

FLORA MUNICIPAL	1 AIRPORT RD FLORA, ILLINOIS CLAY COUNTY	DRAINAGE MAINTENANCE UNDER RUNWAY 3/21 - REPLACE FAILING PIPE UNDER RUNWAY 3/21 & IMPROVE DRAINAGE BETWEEN APRON & RUNWAY	AVIATION	\$247,778 AIRPORT IMPROVEMENT PROGRAM (AIP)	2024 -2024
-----------------	--	---	----------	---	------------

Recipient Site: <http://claycountyillinois.org/airport/>

Map Site: https://idot.click/myp-multimodal-program-map#MYP_ID=116

Projects Identified with an Asterisk () are seeking Federal Discretionary Funds and are not guaranteed

** Multiple funding sources were applied - MYP FY 2024-2029 Capital Project List: https://idot.illinois.gov/content/dam/soi/en/web/idot/documents/transportation-system/planning/MYP2429_042723.xlsx

Airport Project funding is 90% Federal AIP Funding/5% State Road Funds/5% Local, except for Chicago O'Hare and Chicago Midway which are 75% Federal AIP/25% Local

Rail Project Funding listed is funding that is secured or reasonably available for Rail Capital Projects for FY 2024-2029

Recipient	Location/County	Project	Mode	Value/Source	MYP Years
FLORA MUNICIPAL	1 AIRPORT RD FLORA, ILLINOIS CLAY COUNTY	REPLACE TAXIWAY LIGHTING SYSTEM - REPLACE THE MEDIUM INTENSITY TAXIWAY LIGHTS ALONG THE TAXIWAYS & APRON	AVIATION	\$855,000 AIRPORT IMPROVEMENT PROGRAM (AIP)	2025 -2025

Recipient Site: <http://claycountyillinois.org/airport/>

Map Site: https://idot.click/myp-multimodal-program-map#MYP_ID=117

FLORA MUNICIPAL	1 AIRPORT RD FLORA, ILLINOIS CLAY COUNTY	REIMBURSEMENT - CONSTRUCT 10 PLACE T-HANGAR	AVIATION	\$751,111 AIRPORT IMPROVEMENT PROGRAM (AIP)	2028 -2028
-----------------	--	---	----------	---	------------

Recipient Site: <http://claycountyillinois.org/airport/>

Map Site: https://idot.click/myp-multimodal-program-map#MYP_ID=118

LAWRENCEVILLE-VINCENNES INT'L	13608 HANGER ROAD LAWRENCEVILLE, ILLINOIS LAWRENCE COUNTY	REIMBURSEMENT: LOCALLY CONSTRUCTED 8-UNIT T-HANGAR BUILDING	AVIATION	\$800,000 AIRPORT IMPROVEMENT PROGRAM (AIP)	2024 -2024
-------------------------------	---	---	----------	---	------------

Recipient Site: N/A

Map Site: https://idot.click/myp-multimodal-program-map#MYP_ID=178

Projects Identified with an Asterisk () are seeking Federal Discretionary Funds and are not guaranteed

** Multiple funding sources were applied - MYP FY 2024-2029 Capital Project List: https://idot.illinois.gov/content/dam/soi/en/web/idot/documents/transportation-system/planning/MYP2429_042723.xlsx
 Airport Project funding is 90% Federal AIP Funding/5% State Road Funds/5% Local, except for Chicago O'Hare and Chicago Midway which are 75% Federal AIP/25% Local
 Rail Project Funding listed is funding that is secured or reasonably available for Rail Capital Projects for FY 2024-2029

<u>Recipient</u>	<u>Location/County</u>	<u>Project</u>	<u>Mode</u>	<u>Value/Source</u>	<u>MYP Years</u>
LAWRENCEVILLE-VINCENNES INT'L	13608 HANGER ROAD LAWRENCEVILLE, ILLINOIS LAWRENCE COUNTY	CONSTRUCTION OF A BITUMINOUS OVERLAY OF THE INTERIOR APRON AREA IN FRONT OF THE PAINT SHOP HANGAR. 200' X 60'	AVIATION	\$187,778 AIRPORT IMPROVEMENT PROGRAM (AIP)	2025 -2025

Recipient Site: N/A

Map Site: https://idot.click/myp-multimodal-program-map#MYP_ID=179

LAWRENCEVILLE-VINCENNES INT'L	13608 HANGER ROAD LAWRENCEVILLE, ILLINOIS LAWRENCE COUNTY	*REHABILITATE THE RUNWAY 9-27 PAVEMENT	AVIATION	\$2,500,000 AIRPORT IMPROVEMENT PROGRAM (AIP)	2027 -2027
-------------------------------	---	--	----------	---	------------

Recipient Site: N/A

Map Site: https://idot.click/myp-multimodal-program-map#MYP_ID=180

LAWRENCEVILLE-VINCENNES INT'L	13608 HANGER ROAD LAWRENCEVILLE, ILLINOIS LAWRENCE COUNTY	REHABILITATE TAXIWAYS F AND G	AVIATION	\$431,500 AIRPORT IMPROVEMENT PROGRAM (AIP)	2028 -2028
-------------------------------	---	-------------------------------	----------	---	------------

Recipient Site: N/A

Map Site: https://idot.click/myp-multimodal-program-map#MYP_ID=181

Projects Identified with an Asterisk () are seeking Federal Discretionary Funds and are not guaranteed

** Multiple funding sources were applied - MYP FY 2024-2029 Capital Project List: https://idot.illinois.gov/content/dam/soi/en/web/idot/documents/transportation-system/planning/MYP2429_042723.xlsx

Airport Project funding is 90% Federal AIP Funding/5% State Road Funds/5% Local, except for Chicago O'Hare and Chicago Midway which are 75% Federal AIP/25% Local

Rail Project Funding listed is funding that is secured or reasonably available for Rail Capital Projects for FY 2024-2029

<u>Recipient</u>	<u>Location/County</u>	<u>Project</u>	<u>Mode</u>	<u>Value/Source</u>	<u>MYP Years</u>
MT. CARMEL MUNICIPAL	10188 MT CARMEL ST FRANCISVILLE, ILLINOIS LAWRENCE COUNTY	REPLACE RUNWAY LIGHTING ON RUNWAYS 13/31 & 4/22 WITH LED FIXTURES.	AVIATION	\$525,000 AIRPORT IMPROVEMENT PROGRAM (AIP)	2024 -2024

Recipient Site: <https://www.cityofmtcarmel.com/airport>

Map Site: https://idot.click/myp-multimodal-program-map#MYP_ID=217

MT. CARMEL MUNICIPAL	10188 MT CARMEL ST FRANCISVILLE, ILLINOIS LAWRENCE COUNTY	REPLACE PULSE LIGHT APPROACH SLOPE INDICATOR (PLASI) ON ALL FOUR RUNWAY ENDS (4/22 AND 13/31)	AVIATION	\$502,222 AIRPORT IMPROVEMENT PROGRAM (AIP)	2025 -2025
----------------------	---	---	----------	---	------------

Recipient Site: <https://www.cityofmtcarmel.com/airport>

Map Site: https://idot.click/myp-multimodal-program-map#MYP_ID=218

MT. CARMEL MUNICIPAL	10188 MT CARMEL ST FRANCISVILLE, ILLINOIS LAWRENCE COUNTY	REPLACEMENT OF THE AIRFIELD LIGHTING SYSTEMS ON ALL TAXIWAYS WITH LED FIXTURES.	AVIATION	\$625,000 AIRPORT IMPROVEMENT PROGRAM (AIP)	2027 -2027
----------------------	---	---	----------	---	------------

Recipient Site: <https://www.cityofmtcarmel.com/airport>

Map Site: https://idot.click/myp-multimodal-program-map#MYP_ID=219

Projects Identified with an Asterisk () are seeking Federal Discretionary Funds and are not guaranteed

** Multiple funding sources were applied - MYP FY 2024-2029 Capital Project List: https://idot.illinois.gov/content/dam/soi/en/web/idot/documents/transportation-system/planning/MYP2429_042723.xlsx

Airport Project funding is 90% Federal AIP Funding/5% State Road Funds/5% Local, except for Chicago O'Hare and Chicago Midway which are 75% Federal AIP/25% Local

Rail Project Funding listed is funding that is secured or reasonably available for Rail Capital Projects for FY 2024-2029

<u>Recipient</u>	<u>Location/County</u>	<u>Project</u>	<u>Mode</u>	<u>Value/Source</u>	<u>MYP Years</u>
MT. CARMEL MUNICIPAL	10188 MT CARMEL ST FRANCISVILLE, ILLINOIS LAWRENCE COUNTY	CRACK REPAIR, SEALING AND MARKING ON BOTH RUNWAYS.	AVIATION	\$166,667 AIRPORT IMPROVEMENT PROGRAM (AIP)	2028 -2028

Recipient Site: <https://www.cityofmtcarmel.com/airport>

Map Site: https://idot.click/myp-multimodal-program-map#MYP_ID=220

OLNEY-NOBLE	4395 AIRPORT RD NOBLE, ILLINOIS RICHLAND COUNTY	MAINTENANCE AND PRESERVATION OF EXISTING ASPHALT AIRFIELD PAVEMENTS, INCLUDING APPLICATION GSB-88 COATING, CRACK SEALING, MINOR PATCHING, REMARKING.	AVIATION	\$993,333 AIRPORT IMPROVEMENT PROGRAM (AIP)	2025 -2025
-------------	---	---	----------	---	------------

Recipient Site: N/A

Map Site: https://idot.click/myp-multimodal-program-map#MYP_ID=233

SHELBY COUNTY	1300 N 128 HWY SHELBYVILLE, ILLINOIS SHELBY COUNTY	REHABILITATE MAIN AIRCRAFT HANGAR	AVIATION	\$327,778 AIRPORT IMPROVEMENT PROGRAM (AIP)	2024 -2024
---------------	--	-----------------------------------	----------	---	------------

Recipient Site: N/A

Map Site: https://idot.click/myp-multimodal-program-map#MYP_ID=273

Projects Identified with an Asterisk () are seeking Federal Discretionary Funds and are not guaranteed

** Multiple funding sources were applied - MYP FY 2024-2029 Capital Project List: https://idot.illinois.gov/content/dam/soi/en/web/idot/documents/transportation-system/planning/MYP2429_042723.xlsx

Airport Project funding is 90% Federal AIP Funding/5% State Road Funds/5% Local, except for Chicago O'Hare and Chicago Midway which are 75% Federal AIP/25% Local

Rail Project Funding listed is funding that is secured or reasonably available for Rail Capital Projects for FY 2024-2029

<u>Recipient</u>	<u>Location/County</u>	<u>Project</u>	<u>Mode</u>	<u>Value/Source</u>	<u>MYP Years</u>
SHELBY COUNTY	1300 N 128 HWY SHELBYVILLE, ILLINOIS SHELBY COUNTY	REHABILITATE MAIN APRON- MILL, CRACK REPAIR, & OVERLAY EXISTING APRON PAVEMENTS. REMOVE UNSTABLE APRON PAVEMENT IN THE RVZ. 2' MILL & OVERLAY	AVIATION	\$337,778 AIRPORT IMPROVEMENT PROGRAM (AIP)	2024 -2024

Recipient Site: N/A

Map Site: https://idot.click/myp-multimodal-program-map#MYP_ID=274

SHELBY COUNTY	1300 N 128 HWY SHELBYVILLE, ILLINOIS SHELBY COUNTY	RECONSTRUCT 2000 FT OF TAXIWAY PAVEMENT	AVIATION	\$1,350,000 AIRPORT IMPROVEMENT PROGRAM (AIP)	2027 -2027
---------------	--	---	----------	---	------------

Recipient Site: N/A

Map Site: https://idot.click/myp-multimodal-program-map#MYP_ID=275

SHELBY COUNTY	1300 N 128 HWY SHELBYVILLE, ILLINOIS SHELBY COUNTY	*REHABILITATE & OVERLAY RUNWAY 18/36 INCLUDING PATCHING, CLEANING & SEALING & MARKING & TURF RESTORATION	AVIATION	\$1,800,000 AIRPORT IMPROVEMENT PROGRAM (AIP)	2028 -2028
---------------	--	--	----------	---	------------

Recipient Site: N/A

Map Site: https://idot.click/myp-multimodal-program-map#MYP_ID=276

Projects Identified with an Asterisk () are seeking Federal Discretionary Funds and are not guaranteed

** Multiple funding sources were applied - MYP FY 2024-2029 Capital Project List: https://idot.illinois.gov/content/dam/soi/en/web/idot/documents/transportation-system/planning/MYP2429_042723.xlsx
 Airport Project funding is 90% Federal AIP Funding/5% State Road Funds/5% Local, except for Chicago O'Hare and Chicago Midway which are 75% Federal AIP/25% Local
 Rail Project Funding listed is funding that is secured or reasonably available for Rail Capital Projects for FY 2024-2029

<u>Recipient</u>	<u>Location/County</u>	<u>Project</u>	<u>Mode</u>	<u>Value/Source</u>	<u>MYP Years</u>
VANDALIA MUNICIPAL	COUNTY ROAD 1700 VANDALIA, ILLINOIS FAYETTE COUNTY	* REHABILITATE RUNWAY 9/27	AVIATION	\$1,300,000 AIRPORT IMPROVEMENT PROGRAM (AIP)	2024 -2024

Recipient Site: N/A

Map Site: https://idot.click/myp-multimodal-program-map#MYP_ID=302

VANDALIA MUNICIPAL	COUNTY ROAD 1700 VANDALIA, ILLINOIS FAYETTE COUNTY	REIMBURSEMENT: FOR LOCAL CONSTRUCTED AND FUNDED AIRCRAFT T-HANGAR FUNDED PORTION OF VLA-4844 NOT PREVIOUSLY COVERED UNDER GRANT.	AVIATION	\$308,894 AIRPORT IMPROVEMENT PROGRAM (AIP)	2024 -2024
--------------------	--	--	----------	---	------------

Recipient Site: N/A

Map Site: https://idot.click/myp-multimodal-program-map#MYP_ID=303

VANDALIA MUNICIPAL	COUNTY ROAD 1700 VANDALIA, ILLINOIS FAYETTE COUNTY	ASPHALT MILLING, PATCHING, RESURFACING OF RUNWAY 18-36	AVIATION	\$800,000 AIRPORT IMPROVEMENT PROGRAM (AIP)	2027 -2027
--------------------	--	--	----------	---	------------

Recipient Site: N/A

Map Site: https://idot.click/myp-multimodal-program-map#MYP_ID=304

Projects Identified with an Asterisk () are seeking Federal Discretionary Funds and are not guaranteed

** Multiple funding sources were applied - MYP FY 2024-2029 Capital Project List: https://idot.illinois.gov/content/dam/soi/en/web/idot/documents/transportation-system/planning/MYP2429_042723.xlsx

Airport Project funding is 90% Federal AIP Funding/5% State Road Funds/5% Local, except for Chicago O'Hare and Chicago Midway which are 75% Federal AIP/25% Local

Rail Project Funding listed is funding that is secured or reasonably available for Rail Capital Projects for FY 2024-2029

<u>Recipient</u>	<u>Location/County</u>	<u>Project</u>	<u>Mode</u>	<u>Value/Source</u>	<u>MYP Years</u>
VANDALIA MUNICIPAL	COUNTY ROAD 1700 VANDALIA, ILLINOIS FAYETTE COUNTY	REHABILITATE APRON PAVEMENT AND CONNECTING AVIATION TAXIWAYS TO RUNWAY 18-36		\$500,000 AIRPORT IMPROVEMENT PROGRAM (AIP)	2027 -2027

Recipient Site: N/A

Map Site: https://idot.click/myp-multimodal-program-map#MYP_ID=305

Projects Identified with an Asterisk () are seeking Federal Discretionary Funds and are not guaranteed

** Multiple funding sources were applied - MYP FY 2024-2029 Capital Project List: https://idot.illinois.gov/content/dam/soi/en/web/idot/documents/transportation-system/planning/MYP2429_042723.xlsx
 Airport Project funding is 90% Federal AIP Funding/5% State Road Funds/5% Local, except for Chicago O'Hare and Chicago Midway which are 75% Federal AIP/25% Local
 Rail Project Funding listed is funding that is secured or reasonably available for Rail Capital Projects for FY 2024-2029

<u>Recipient</u>	<u>Location/County</u>	<u>Project</u>	<u>Mode</u>	<u>Value/Source</u>	<u>MYP Years</u>
<i>D8 (CENTRAL/SOUTH/WEST)</i>					
AMERICA'S CENTRAL PORT DISTRICT	1635 WEST FIRST GRANITE CITY, ILLINOIS MADISON COUNTY	INDUSTRIAL DISTRICT ROADWAY IMPROVEMENT PROJECT	MARINE	\$2,000,000 NATIONAL HIGHWAY FREIGHT PROGRAM/CFP	2020 -2022
Recipient Site: https://www.americascentralport.com/			Map Site: https://idot.click/myp-multimodal-program-map#MYP_ID=335		
AMERICA'S CENTRAL PORT DISTRICT	1635 WEST FIRST GRANITE CITY, ILLINOIS MADISON COUNTY	HARBOR DOCK IMPROVEMENT	MARINE	\$1,367,130 NATIONAL HIGHWAY FREIGHT PROGRAM/CFP	2020 -2022
Recipient Site: https://www.americascentralport.com/			Map Site: https://idot.click/myp-multimodal-program-map#MYP_ID=336		
AMERICA'S CENTRAL PORT DISTRICT	1635 WEST FIRST GRANITE CITY, ILLINOIS MADISON COUNTY	MADISON HARBOR SEDIMENT REDUCTION	MARINE	\$13,000,000 REBUILD ILLINOIS	2022 -2023
Recipient Site: https://www.americascentralport.com/			Map Site: https://idot.click/myp-multimodal-program-map#MYP_ID=339		

Projects Identified with an Asterisk () are seeking Federal Discretionary Funds and are not guaranteed

** Multiple funding sources were applied - MYP FY 2024-2029 Capital Project List: https://idot.illinois.gov/content/dam/soi/en/web/idot/documents/transportation-system/planning/MYP2429_042723.xlsx
 Airport Project funding is 90% Federal AIP Funding/5% State Road Funds/5% Local, except for Chicago O'Hare and Chicago Midway which are 75% Federal AIP/25% Local
 Rail Project Funding listed is funding that is secured or reasonably available for Rail Capital Projects for FY 2024-2029

<u>Recipient</u>	<u>Location/County</u>	<u>Project</u>	<u>Mode</u>	<u>Value/Source</u>	<u>MYP Years</u>
AMERICA'S CENTRAL PORT DISTRICT	1635 WEST FIRST GRANITE CITY, ILLINOIS MADISON COUNTY	GRANITE CITY HARBOR TRUCK STAGING / CALLING CENTER	MARINE	\$5,500,000 REBUILD ILLINOIS	2022 -2023

Recipient Site: <https://www.americascentralport.com/>

Map Site: https://idot.click/myp-multimodal-program-map#MYP_ID=340

AMERICA'S CENTRAL PORT DISTRICT	1635 WEST FIRST GRANITE CITY, ILLINOIS MADISON COUNTY	HILL STORAGE TRACK AND OTHER GRANITE CITY HARBOR TRACK IMPROVEMENTS	MARINE	\$2,500,000 REBUILD ILLINOIS	2022 -2023
---------------------------------	---	---	--------	--	------------

Recipient Site: <https://www.americascentralport.com/>

Map Site: https://idot.click/myp-multimodal-program-map#MYP_ID=341

AMERICA'S CENTRAL PORT DISTRICT	1635 WEST FIRST GRANITE CITY, ILLINOIS MADISON COUNTY	PORT INFRASTRUCTURE CONDITIONS ASSESSMENT	MARINE	\$486,000 STATE PLANNING & RESEARCH	2021 -2022
---------------------------------	---	---	--------	---	------------

Recipient Site: <https://www.americascentralport.com/>

Map Site: https://idot.click/myp-multimodal-program-map#MYP_ID=352

Projects Identified with an Asterisk () are seeking Federal Discretionary Funds and are not guaranteed

** Multiple funding sources were applied - MYP FY 2024-2029 Capital Project List: https://idot.illinois.gov/content/dam/soi/en/web/idot/documents/transportation-system/planning/MYP2429_042723.xlsx
 Airport Project funding is 90% Federal AIP Funding/5% State Road Funds/5% Local, except for Chicago O'Hare and Chicago Midway which are 75% Federal AIP/25% Local
 Rail Project Funding listed is funding that is secured or reasonably available for Rail Capital Projects for FY 2024-2029

<u>Recipient</u>	<u>Location/County</u>	<u>Project</u>	<u>Mode</u>	<u>Value/Source</u>	<u>MYP Years</u>
AMERICA'S CENTRAL PORT DISTRICT	1635 WEST FIRST GRANITE CITY, ILLINOIS MADISON COUNTY	FLOAT - FERRY LANDING OPERATIONS ATTRACT TOURIST STUDY	MARINE	\$210,000 STATE PLANNING & RESEARCH	2023 -2024

Recipient Site: <https://www.americascentralport.com/>

Map Site: https://idot.click/myp-multimodal-program-map#MYP_ID=358

KASKASKI REGIONAL PORT DISTRICT	336 N. MAIN ST. RED BUD, ILLINOIS RANDOLPH COUNTY	KRPD #2 GATEWAY FS EXPANSION	MARINE	\$4,700,000 REBUILD ILLINOIS	2022 -2023
---------------------------------	---	------------------------------	--------	--	------------

Recipient Site: <http://www.kaskaskiport.com/>

Map Site: https://idot.click/myp-multimodal-program-map#MYP_ID=344

KASKASKI REGIONAL PORT DISTRICT	336 N. MAIN ST. RED BUD, ILLINOIS RANDOLPH COUNTY	KRPD #1 RAIL LOOP AND OUTBOUND CONVEYORS	MARINE	\$14,000,000 REBUILD ILLINOIS	2022 -2023
---------------------------------	---	--	--------	---	------------

Recipient Site: <http://www.kaskaskiport.com/>

Map Site: https://idot.click/myp-multimodal-program-map#MYP_ID=345

Projects Identified with an Asterisk () are seeking Federal Discretionary Funds and are not guaranteed

** Multiple funding sources were applied - MYP FY 2024-2029 Capital Project List: https://idot.illinois.gov/content/dam/soi/en/web/idot/documents/transportation-system/planning/MYP2429_042723.xlsx
 Airport Project funding is 90% Federal AIP Funding/5% State Road Funds/5% Local, except for Chicago O'Hare and Chicago Midway which are 75% Federal AIP/25% Local
 Rail Project Funding listed is funding that is secured or reasonably available for Rail Capital Projects for FY 2024-2029

<u>Recipient</u>	<u>Location/County</u>	<u>Project</u>	<u>Mode</u>	<u>Value/Source</u>	<u>MYP Years</u>
<i>D8 (CENTRAL/SW)</i>					
AMERICA'S CENTRAL PORT DISTRICT	1635 WEST FIRST GRANITE CITY, ILLINOIS MADISON COUNTY	HARBOR DOCK IMPROVEMENTS - PHASE 2	MARINE	\$3,636,000 NATIONAL HIGHWAY FREIGHT PROGRAM/CFP	2026 -2026
Recipient Site: https://www.americascentralport.com/			Map Site: https://idot.click/myp-multimodal-program-map#MYP_ID=360		
AMERICA'S CENTRAL PORT DISTRICT	1635 WEST FIRST GRANITE CITY, ILLINOIS MADISON COUNTY	INDUSTRIAL ROADWAY IMPROVEMENT - PHASE 3	MARINE	\$2,100,000 NATIONAL HIGHWAY FREIGHT PROGRAM/CFP	2026 -2026
Recipient Site: https://www.americascentralport.com/			Map Site: https://idot.click/myp-multimodal-program-map#MYP_ID=361		
CENTRALIA MUNICIPAL	2331 E CALUMET ST CENTRALIA, ILLINOIS CLINTON COUNTY	*REHABILITATE RUNWAY 18/36. 3IN MILL AND OVERLAY 5000'X75' PLUS CONNECTORS IN RUNWAY SAFETY AREA (RSA)	AVIATION	\$5,250,000 AIRPORT IMPROVEMENT PROGRAM (AIP)	2026 -2026
Recipient Site: https://seecentralia.com/municipal-airport/			Map Site: https://idot.click/myp-multimodal-program-map#MYP_ID=44		

Projects Identified with an Asterisk () are seeking Federal Discretionary Funds and are not guaranteed

** Multiple funding sources were applied - MYP FY 2024-2029 Capital Project List: https://idot.illinois.gov/content/dam/soi/en/web/idot/documents/transportation-system/planning/MYP2429_042723.xlsx
 Airport Project funding is 90% Federal AIP Funding/5% State Road Funds/5% Local, except for Chicago O'Hare and Chicago Midway which are 75% Federal AIP/25% Local
 Rail Project Funding listed is funding that is secured or reasonably available for Rail Capital Projects for FY 2024-2029

<u>Recipient</u>	<u>Location/County</u>	<u>Project</u>	<u>Mode</u>	<u>Value/Source</u>	<u>MYP Years</u>
CENTRALIA MUNICIPAL	2331 E CALUMET ST CENTRALIA, ILLINOIS CLINTON COUNTY	RECONSTRUCT EXISTING TERMINAL APRON. WESTERN PORTION OF APRON 20K SQ. YDS OF PAVEMENT.	AVIATION	\$1,500,000 AIRPORT IMPROVEMENT PROGRAM (AIP)	2027 -2027

Recipient Site: <https://seecentralia.com/municipal-airport/>

Map Site: https://idot.click/myp-multimodal-program-map#MYP_ID=45

EAST. ST. LOUIS	1201 MCKINLEY AVE VENICE, ILLINOIS ST. CLAIR COUNTY	TERMINAL RAILROAD OF ST. LOUIS 3RD MAIN	RAIL	\$28,691,000 NATIONAL HIGHWAY FREIGHT PROGRAM/CFP	2024 -2029
-----------------	---	---	------	---	------------

Recipient Site: <https://www.terminalrailroad.com/>

Map Site: https://idot.click/myp-multimodal-program-map#MYP_ID=390

GREENVILLE MUNICIPAL	1374 SKY LN GREENVILLE, ILLINOIS BOND COUNTY	REHABILITATION OF APRON RAMP AREAS R2 & R3, & TH1, 4 & 4	AVIATION	\$865,000 AIRPORT IMPROVEMENT PROGRAM (AIP)	2025 -2025
----------------------	--	---	----------	---	------------

Recipient Site: <https://www.greenvilleillinois.com/municipalairport>

Map Site: https://idot.click/myp-multimodal-program-map#MYP_ID=131

Projects Identified with an Asterisk () are seeking Federal Discretionary Funds and are not guaranteed

** Multiple funding sources were applied - MYP FY 2024-2029 Capital Project List: https://idot.illinois.gov/content/dam/soi/en/web/idot/documents/transportation-system/planning/MYP2429_042723.xlsx

Airport Project funding is 90% Federal AIP Funding/5% State Road Funds/5% Local, except for Chicago O'Hare and Chicago Midway which are 75% Federal AIP/25% Local

Rail Project Funding listed is funding that is secured or reasonably available for Rail Capital Projects for FY 2024-2029

<u>Recipient</u>	<u>Location/County</u>	<u>Project</u>	<u>Mode</u>	<u>Value/Source</u>	<u>MYP Years</u>
GREENVILLE MUNICIPAL	1374 SKY LN GREENVILLE, ILLINOIS BOND COUNTY	REHABILITATION OF TAXIWAY A1	AVIATION	\$255,000 AIRPORT IMPROVEMENT PROGRAM (AIP)	2025 -2025

Recipient Site: <https://www.greenvilleillinois.com/municipalairport>

Map Site: https://idot.click/myp-multimodal-program-map#MYP_ID=132

GREENVILLE MUNICIPAL	1374 SKY LN GREENVILLE, ILLINOIS BOND COUNTY	PLANNING EFFORT TO UPDATE AVIATION FORECAST AVIATION	AVIATION	\$50,000 AIRPORT IMPROVEMENT PROGRAM (AIP)	2026 -2026
----------------------	--	--	----------	--	------------

Recipient Site: <https://www.greenvilleillinois.com/municipalairport>

Map Site: https://idot.click/myp-multimodal-program-map#MYP_ID=133

GREENVILLE MUNICIPAL	1374 SKY LN GREENVILLE, ILLINOIS BOND COUNTY	REIMBURSEMENT: FOR ENVIRONMENTAL ASSESSMENT (EA): EXTEND RUNWAY 18/36	AVIATION	\$116,667 AIRPORT IMPROVEMENT PROGRAM (AIP)	2026 -2026
----------------------	--	---	----------	---	------------

Recipient Site: <https://www.greenvilleillinois.com/municipalairport>

Map Site: https://idot.click/myp-multimodal-program-map#MYP_ID=134

Projects Identified with an Asterisk () are seeking Federal Discretionary Funds and are not guaranteed

** Multiple funding sources were applied - MYP FY 2024-2029 Capital Project List: https://idot.illinois.gov/content/dam/soi/en/web/idot/documents/transportation-system/planning/MYP2429_042723.xlsx

Airport Project funding is 90% Federal AIP Funding/5% State Road Funds/5% Local, except for Chicago O'Hare and Chicago Midway which are 75% Federal AIP/25% Local

Rail Project Funding listed is funding that is secured or reasonably available for Rail Capital Projects for FY 2024-2029

<u>Recipient</u>	<u>Location/County</u>	<u>Project</u>	<u>Mode</u>	<u>Value/Source</u>	<u>MYP Years</u>
KASKASKI REGIONAL PORT DISTRICT	336 NORTH MAIN RED BUD, ILLINOIS RANDOLPH COUNTY	TERMINAL #2 CONGESTION REDUCTION & SAFETY IMPROVEMENTS	MARINE	\$4,323,800 NATIONAL HIGHWAY FREIGHT PROGRAM/CFP	2026 -2026

Recipient Site: <http://www.kaskaskiport.com/>

Map Site: https://idot.click/myp-multimodal-program-map#MYP_ID=359

MADISON COUNTY MASS TRANSIT DISTRICT	1 TRANSIT WAY PONTOON BEACH, ILLINOIS MADISON COUNTY	TRANSIT COMMUNICATIONS AND INFRASTRUCTURE UPGRADE	TRANSIT	\$3,750,000 REBUILD ILLINOIS	2024 -2029
--------------------------------------	--	---	---------	--	------------

Recipient Site: <https://www.mct.org/index.aspx>

Map Site: https://idot.click/myp-multimodal-program-map#MYP_ID=424

MIDAMERICA ST. LOUIS	9656 AIR TERMINAL DR MASCOUTAH, ILLINOIS ST. CLAIR COUNTY	* EXPAND APRON EXPAND APRON [TERMINAL] - 41,000 SY ADDITION TO THE EXISTING TERMINAL APRON; THIS APRON PROJECT IS NEEDED TO SUPPORT BLV'S CURRENT \$25M TERMINAL EXPANSION WHICH ADDS 2 GATES/PBBS AND 1 REMOTE GATE AND IS SCHEDULED FOR CY 2022 COMPLETION. PH	AVIATION	\$5,942,573 AIRPORT IMPROVEMENT PROGRAM (AIP)	2024 -2024
----------------------	---	--	----------	---	------------

Recipient Site: <https://flymidamerica.com/>

Map Site: https://idot.click/myp-multimodal-program-map#MYP_ID=205

Projects Identified with an Asterisk () are seeking Federal Discretionary Funds and are not guaranteed

** Multiple funding sources were applied - MYP FY 2024-2029 Capital Project List: https://idot.illinois.gov/content/dam/soi/en/web/idot/documents/transportation-system/planning/MYP2429_042723.xlsx
 Airport Project funding is 90% Federal AIP Funding/5% State Road Funds/5% Local, except for Chicago O'Hare and Chicago Midway which are 75% Federal AIP/25% Local
 Rail Project Funding listed is funding that is secured or reasonably available for Rail Capital Projects for FY 2024-2029

<u>Recipient</u>	<u>Location/County</u>	<u>Project</u>	<u>Mode</u>	<u>Value/Source</u>	<u>MYP Years</u>
MIDAMERICA ST. LOUIS	9656 AIR TERMINAL DR MASCOUTAH, ILLINOIS ST. CLAIR COUNTY	EXPAND APRON EXPAND APRON [TERMINAL] - 41,000 SY ADDITION TO THE EXISTING TERMINAL APRON; THIS APRON PROJECT IS NEEDED TO SUPPORT BLV'S CURRENT \$25M TERMINAL EXPANSION WHICH ADDS 2 GATES/PBBS AND 1 REMOTE GATE AND IS SCHEDULED FOR CY 2022 COMPLETION. CONS	AVIATION	\$1,865,794 AIRPORT IMPROVEMENT PROGRAM (AIP)	2024 -2024
Recipient Site: https://flymidamerica.com/		Map Site: https://idot.click/myp-multimodal-program-map#MYP_ID=206			
MIDAMERICA ST. LOUIS	9656 AIR TERMINAL DR MASCOUTAH, ILLINOIS ST. CLAIR COUNTY	REHABILITATE TAXIWAY TW G FY24 TW G OVERLAY INCLUDES REPAIR/OVERLAY OF CONCRETE PAVEMENT AT TW G OVER TUNNELS. THIS PAVEMENT IS SCHEDULED FOR TRANSFER TO THE USAF IN MAY 2024.	AVIATION	\$225,000 AIRPORT IMPROVEMENT PROGRAM (AIP)	2024 -2024
Recipient Site: https://flymidamerica.com/		Map Site: https://idot.click/myp-multimodal-program-map#MYP_ID=207			
MIDAMERICA ST. LOUIS	9656 AIR TERMINAL DR MASCOUTAH, ILLINOIS ST. CLAIR COUNTY	ACQUIRE OR REHABILITATE EMERGENCY GENERATOR FY24 ELECTRICAL VAULT & ARFF GENERATORS INCLUDES DESIGN AND CONSTRUCTION OF GENERATORS FOR BACKUP POWER AT THE ELECTRICAL VAULT AND ARFF FACILITY.	AVIATION	\$294,000 AIRPORT IMPROVEMENT PROGRAM (AIP)	2024 -2024
Recipient Site: https://flymidamerica.com/		Map Site: https://idot.click/myp-multimodal-program-map#MYP_ID=208			

Projects Identified with an Asterisk () are seeking Federal Discretionary Funds and are not guaranteed

** Multiple funding sources were applied - MYP FY 2024-2029 Capital Project List: https://idot.illinois.gov/content/dam/soi/en/web/idot/documents/transportation-system/planning/MYP2429_042723.xlsx
 Airport Project funding is 90% Federal AIP Funding/5% State Road Funds/5% Local, except for Chicago O'Hare and Chicago Midway which are 75% Federal AIP/25% Local
 Rail Project Funding listed is funding that is secured or reasonably available for Rail Capital Projects for FY 2024-2029

<u>Recipient</u>	<u>Location/County</u>	<u>Project</u>	<u>Mode</u>	<u>Value/Source</u>	<u>MYP Years</u>
MIDAMERICA ST. LOUIS	9656 AIR TERMINAL DR MASCOUTAH, ILLINOIS ST. CLAIR COUNTY	OBSTRUCTION MARKING/LIGHTING/REMOVAL [NON-HAZARD] 14L/32R FY24 TREE OBSTRUCTION REMOVAL INCLUDES ENVIRONMENTAL, DESIGN, AND CONSTRUCTION NECESSARY TO REMOVE MULTIPLE TREE OBSTRUCTIONS IDENTIFIED AS PART OF AIRPORT MASTER PLAN. TOTAL ACREAGE OF CLEARING EX	AVIATION	\$869,000 AIRPORT IMPROVEMENT PROGRAM (AIP)	2024 -2024

Recipient Site: <https://flymidamerica.com/>

Map Site: https://idot.click/myp-multimodal-program-map#MYP_ID=209

MIDAMERICA ST. LOUIS	9656 AIR TERMINAL DR MASCOUTAH, ILLINOIS ST. CLAIR COUNTY	CONSTRUCT FEDERAL INSPECTION STATION (FY 2023 SUPPLEMENTAL FUNDING)	AVIATION	\$3,611,111 AIRPORT IMPROVEMENT PROGRAM (AIP)	2024 -2024
----------------------	---	---	----------	---	------------

Recipient Site: <https://flymidamerica.com/>

Map Site: https://idot.click/myp-multimodal-program-map#MYP_ID=210

MIDAMERICA ST. LOUIS	9656 AIR TERMINAL DR MASCOUTAH, ILLINOIS ST. CLAIR COUNTY	REHABILITATION OF EXISTING RUNWAY SHOULDERS	AVIATION	\$1,580,000 AIRPORT IMPROVEMENT PROGRAM (AIP)	2025 -2025
----------------------	---	---	----------	---	------------

Recipient Site: <https://flymidamerica.com/>

Map Site: https://idot.click/myp-multimodal-program-map#MYP_ID=211

Projects Identified with an Asterisk () are seeking Federal Discretionary Funds and are not guaranteed

** Multiple funding sources were applied - MYP FY 2024-2029 Capital Project List: https://idot.illinois.gov/content/dam/soi/en/web/idot/documents/transportation-system/planning/MYP2429_042723.xlsx

Airport Project funding is 90% Federal AIP Funding/5% State Road Funds/5% Local, except for Chicago O'Hare and Chicago Midway which are 75% Federal AIP/25% Local

Rail Project Funding listed is funding that is secured or reasonably available for Rail Capital Projects for FY 2024-2029

<u>Recipient</u>	<u>Location/County</u>	<u>Project</u>	<u>Mode</u>	<u>Value/Source</u>	<u>MYP Years</u>
MONROE RANDOLPH TRANSIT DISTRICT	1320 MELMAR DR SPARTA, ILLINOIS MONROE COUNTY	COVERED PARKING FOR PROPOSED FACILITY	TRANSIT	\$1,000,000 REBUILD ILLINOIS	2024 -2029

Recipient Site: <https://www.mrtransit.org/>

Map Site: https://idot.click/myp-multimodal-program-map#MYP_ID=411

SALEM-LECKRONE	1100 AIRPORT RD SALEM, ILLINOIS MARION COUNTY	REIMBURSEMENT: LOCALLY ACQUIRED ACQUIRE SNOW REMOVAL EQUIPMENT (SRE)	AVIATION	\$200,000 AIRPORT IMPROVEMENT PROGRAM (AIP)	2024 -2024
----------------	---	---	----------	---	------------

Recipient Site: <http://www.salem-leckronefield.com/>

Map Site: https://idot.click/myp-multimodal-program-map#MYP_ID=263

SALEM-LECKRONE	1100 AIRPORT RD SALEM, ILLINOIS MARION COUNTY	REMOVAL OF A DETERIORATED 4-UNIT HANGAR & CONSTRUCTION OF A NEW 4 UNIT HANGAR BUILDING AT THE SAME LOCATION	AVIATION	\$498,889 AIRPORT IMPROVEMENT PROGRAM (AIP)	2025 -2025
----------------	---	---	----------	---	------------

Recipient Site: <http://www.salem-leckronefield.com/>

Map Site: https://idot.click/myp-multimodal-program-map#MYP_ID=264

Projects Identified with an Asterisk () are seeking Federal Discretionary Funds and are not guaranteed

** Multiple funding sources were applied - MYP FY 2024-2029 Capital Project List: https://idot.illinois.gov/content/dam/soi/en/web/idot/documents/transportation-system/planning/MYP2429_042723.xlsx
Airport Project funding is 90% Federal AIP Funding/5% State Road Funds/5% Local, except for Chicago O'Hare and Chicago Midway which are 75% Federal AIP/25% Local
Rail Project Funding listed is funding that is secured or reasonably available for Rail Capital Projects for FY 2024-2029

<u>Recipient</u>	<u>Location/County</u>	<u>Project</u>	<u>Mode</u>	<u>Value/Source</u>	<u>MYP Years</u>
SALEM-LECKRONE	1100 AIRPORT RD SALEM, ILLINOIS MARION COUNTY	REMOVE & REPLACE EXISTING 50 YEAR OLD SNOW REMOVAL EQUIPMENT (SRE) STORAGE BUILDING	AVIATION	\$333,333 AIRPORT IMPROVEMENT PROGRAM (AIP)	2026 -2026

Recipient Site: <http://www.salem-leckronefield.com/>

Map Site: https://idot.click/myp-multimodal-program-map#MYP_ID=265

SALEM-LECKRONE	1100 AIRPORT RD SALEM, ILLINOIS MARION COUNTY	RECONSTRUCT BITUMINOUS T-HANGAR TAXILANES BASED ON ANTICIPATED DETERIORATION PER PCI VALUES PH 1	AVIATION	\$425,556 AIRPORT IMPROVEMENT PROGRAM (AIP)	2027 -2027
----------------	---	--	----------	---	------------

Recipient Site: <http://www.salem-leckronefield.com/>

Map Site: https://idot.click/myp-multimodal-program-map#MYP_ID=266

SALEM-LECKRONE	1100 AIRPORT RD SALEM, ILLINOIS MARION COUNTY	INSTALLATION OF 4' HIGH FENCING IN FRONTAL AREA	AVIATION	\$166,667 AIRPORT IMPROVEMENT PROGRAM (AIP)	2028 -2028
----------------	---	--	----------	---	------------

Recipient Site: <http://www.salem-leckronefield.com/>

Map Site: https://idot.click/myp-multimodal-program-map#MYP_ID=267

Projects Identified with an Asterisk () are seeking Federal Discretionary Funds and are not guaranteed

** Multiple funding sources were applied - MYP FY 2024-2029 Capital Project List: https://idot.illinois.gov/content/dam/soi/en/web/idot/documents/transportation-system/planning/MYP2429_042723.xlsx

Airport Project funding is 90% Federal AIP Funding/5% State Road Funds/5% Local, except for Chicago O'Hare and Chicago Midway which are 75% Federal AIP/25% Local

Rail Project Funding listed is funding that is secured or reasonably available for Rail Capital Projects for FY 2024-2029

<u>Recipient</u>	<u>Location/County</u>	<u>Project</u>	<u>Mode</u>	<u>Value/Source</u>	<u>MYP Years</u>
SOUTH CENTRAL ILLINOIS MASS TRANSIT DISTRICT	1616 E. MCCORD CENTRALIA, ILLINOIS MARION COUNTY	TRANSFER STATION, SECOND PHASE	TRANSIT	\$900,000 REBUILD ILLINOIS	2024 -2029

Recipient Site: <https://southcentraltransit.org/>

Map Site: https://idot.click/myp-multimodal-program-map#MYP_ID=410

SPARTA COMMUNITY	1800 N MARKET ST SPARTA, ILLINOIS RANDOLPH COUNTY	* REHABILITATE PARALLEL TAXIWAY PAVEMENT FROM THE APPROACH TO RUNWAY 36 TO THE SECOND NORTHERN MOST CONNECTING TAXIWAYS.	AVIATION	\$1,700,000 AIRPORT IMPROVEMENT PROGRAM (AIP)	2025 -2025
------------------	---	--	----------	---	------------

Recipient Site: <https://ksarairport.com/>

Map Site: https://idot.click/myp-multimodal-program-map#MYP_ID=282

SPARTA COMMUNITY	1800 N MARKET ST SPARTA, ILLINOIS RANDOLPH COUNTY	CONSTRUCT 100' X 50' HANGAR TO HOUSE LARGER AIRCRAFT	AVIATION	\$750,000 AIRPORT IMPROVEMENT PROGRAM (AIP)	2026 -2026
------------------	---	--	----------	---	------------

Recipient Site: <https://ksarairport.com/>

Map Site: https://idot.click/myp-multimodal-program-map#MYP_ID=283

Projects Identified with an Asterisk () are seeking Federal Discretionary Funds and are not guaranteed

** Multiple funding sources were applied - MYP FY 2024-2029 Capital Project List: https://idot.illinois.gov/content/dam/soi/en/web/idot/documents/transportation-system/planning/MYP2429_042723.xlsx
Airport Project funding is 90% Federal AIP Funding/5% State Road Funds/5% Local, except for Chicago O'Hare and Chicago Midway which are 75% Federal AIP/25% Local
Rail Project Funding listed is funding that is secured or reasonably available for Rail Capital Projects for FY 2024-2029

<u>Recipient</u>	<u>Location/County</u>	<u>Project</u>	<u>Mode</u>	<u>Value/Source</u>	<u>MYP Years</u>
SPARTA COMMUNITY	1800 N MARKET ST SPARTA, ILLINOIS RANDOLPH COUNTY	REMARK EXISTING RUNWAY PAVEMENT MARKINGS	AVIATION	\$166,667 AIRPORT IMPROVEMENT PROGRAM (AIP)	2026 -2026

Recipient Site: <https://ksarairport.com/>

Map Site: https://idot.click/myp-multimodal-program-map#MYP_ID=284

ST. CLAIR COUNTY TRANSIT DISTRICT	27 NORTH ILLINOIS BELLEVILLE, ILLINOIS ST. CLAIR COUNTY	ELECTRIFICATION OF TRANSIT VEHICLES WITH SUPPORTING CHARGING STATIONS	TRANSIT	\$10,873,440 REBUILD ILLINOIS	2024 -2029
--------------------------------------	---	--	---------	---	------------

Recipient Site: <https://scctd.org/>

Map Site: https://idot.click/myp-multimodal-program-map#MYP_ID=433

ST. LOUIS DOWNTOWN	6100 ARCHVIEW DR CAHOKIA, ILLINOIS ST. CLAIR COUNTY	* RECONSTRUCT TAXIWAY B, PH 3 SE & TAXIWAY B1 INTERSECTION. INCLUDES TAXIWAY LIGHTING & SIGNAGE & PAVED SHOULDERS	AVIATION	\$5,000,000 AIRPORT IMPROVEMENT PROGRAM (AIP)	2024 -2024
--------------------	---	---	----------	---	------------

Recipient Site: <https://www.stlouisdowntownairport.com/>

Map Site: https://idot.click/myp-multimodal-program-map#MYP_ID=285

Projects Identified with an Asterisk () are seeking Federal Discretionary Funds and are not guaranteed

** Multiple funding sources were applied - MYP FY 2024-2029 Capital Project List: https://idot.illinois.gov/content/dam/soi/en/web/idot/documents/transportation-system/planning/MYP2429_042723.xlsx
 Airport Project funding is 90% Federal AIP Funding/5% State Road Funds/5% Local, except for Chicago O'Hare and Chicago Midway which are 75% Federal AIP/25% Local
 Rail Project Funding listed is funding that is secured or reasonably available for Rail Capital Projects for FY 2024-2029

<u>Recipient</u>	<u>Location/County</u>	<u>Project</u>	<u>Mode</u>	<u>Value/Source</u>	<u>MYP Years</u>
ST. LOUIS DOWNTOWN	6100 ARCHVIEW DR CAHOKIA, ILLINOIS ST. CLAIR COUNTY	RECONSTRUCT ACCESS ROAD - CURTISS STEINBERG DRIVE - PHASE 2	AVIATION	\$1,615,000 AIRPORT IMPROVEMENT PROGRAM (AIP)	2024 -2024

Recipient Site: <https://www.stlouisdowntownairport.com/>

Map Site: https://idot.click/myp-multimodal-program-map#MYP_ID=286

ST. LOUIS DOWNTOWN	6100 ARCHVIEW DR CAHOKIA, ILLINOIS ST. CLAIR COUNTY	*RECONSTRUCT TAXIWAY B & RELOCATE CENTERLINE TO CONFORM TO SEPARATION CRITERIA & TO STRENGTHEN TO DESIGN AIRCRAFT. INCLUDES TAXIWAY LIGHTING & SIGNAGE & PAVED SHOULDERS	AVIATION	\$5,000,000 AIRPORT IMPROVEMENT PROGRAM (AIP)	2026 -2026
--------------------	---	--	----------	---	------------

Recipient Site: <https://www.stlouisdowntownairport.com/>

Map Site: https://idot.click/myp-multimodal-program-map#MYP_ID=287

ST. LOUIS DOWNTOWN	6100 ARCHVIEW DR CAHOKIA, ILLINOIS ST. CLAIR COUNTY	CONDUCT WILDLIFE HAZARD ASSESSMENT	AVIATION	\$75,000 AIRPORT IMPROVEMENT PROGRAM (AIP)	2027 -2027
--------------------	---	------------------------------------	----------	--	------------

Recipient Site: <https://www.stlouisdowntownairport.com/>

Map Site: https://idot.click/myp-multimodal-program-map#MYP_ID=288

Projects Identified with an Asterisk () are seeking Federal Discretionary Funds and are not guaranteed

** Multiple funding sources were applied - MYP FY 2024-2029 Capital Project List: https://idot.illinois.gov/content/dam/soi/en/web/idot/documents/transportation-system/planning/MYP2429_042723.xlsx

Airport Project funding is 90% Federal AIP Funding/5% State Road Funds/5% Local, except for Chicago O'Hare and Chicago Midway which are 75% Federal AIP/25% Local

Rail Project Funding listed is funding that is secured or reasonably available for Rail Capital Projects for FY 2024-2029

<u>Recipient</u>	<u>Location/County</u>	<u>Project</u>	<u>Mode</u>	<u>Value/Source</u>	<u>MYP Years</u>
ST. LOUIS DOWNTOWN	6100 ARCHVIEW DR CAHOKIA, ILLINOIS ST. CLAIR COUNTY	*RECONSTRUCT TAXIWAY B & RELOCATE CENTERLINE TO CONFORM TO SEPARATION CRITERIA & TO STRENGTHEN TO DESIGN AIRCRAFT. INCLUDES TAXIWAY LIGHTING & SIGNAGE & PAVED SHOULDERS	AVIATION	\$5,000,000 AIRPORT IMPROVEMENT PROGRAM (AIP)	2028 -2028

Recipient Site: <https://www.stlouisdowntownairport.com/>

Map Site: https://idot.click/myp-multimodal-program-map#MYP_ID=289

ST. LOUIS REGIONAL	8 TERMINAL DR EAST ALTON, ILLINOIS MADISON COUNTY	CONSTRUCT A PCC EXPANSION TO THE SOUTH APRON.	AVIATION	\$1,500,000 AIRPORT IMPROVEMENT PROGRAM (AIP)	2024 -2024
--------------------	---	---	----------	---	------------

Recipient Site: <https://stlouisregional.com/services/>

Map Site: https://idot.click/myp-multimodal-program-map#MYP_ID=290

ST. LOUIS REGIONAL	8 TERMINAL DR EAST ALTON, ILLINOIS MADISON COUNTY	ACQUIRE SNOW REMOVAL EQUIPMENT (SRE)	AVIATION	\$300,000 AIRPORT IMPROVEMENT PROGRAM (AIP)	2024 -2024
--------------------	---	--------------------------------------	----------	---	------------

Recipient Site: <https://stlouisregional.com/services/>

Map Site: https://idot.click/myp-multimodal-program-map#MYP_ID=291

Projects Identified with an Asterisk () are seeking Federal Discretionary Funds and are not guaranteed

** Multiple funding sources were applied - MYP FY 2024-2029 Capital Project List: https://idot.illinois.gov/content/dam/soi/en/web/idot/documents/transportation-system/planning/MYP2429_042723.xlsx

Airport Project funding is 90% Federal AIP Funding/5% State Road Funds/5% Local, except for Chicago O'Hare and Chicago Midway which are 75% Federal AIP/25% Local

Rail Project Funding listed is funding that is secured or reasonably available for Rail Capital Projects for FY 2024-2029

<u>Recipient</u>	<u>Location/County</u>	<u>Project</u>	<u>Mode</u>	<u>Value/Source</u>	<u>MYP Years</u>
ST. LOUIS REGIONAL	8 TERMINAL DR EAST ALTON, ILLINOIS MADISON COUNTY	*REHABILITATE RUNWAY 11/29 PAVEMENT	AVIATION	\$5,100,000 AIRPORT IMPROVEMENT PROGRAM (AIP)	2026 -2026

Recipient Site: <https://stlouisregional.com/services/>

Map Site: https://idot.click/myp-multimodal-program-map#MYP_ID=292

ST. LOUIS REGIONAL	8 TERMINAL DR EAST ALTON, ILLINOIS MADISON COUNTY	*RECONSTRUCT PORTION OF TAXIWAY B AND B3 WITH PCC. (B/4)	AVIATION	\$2,250,000 AIRPORT IMPROVEMENT PROGRAM (AIP)	2028 -2028
--------------------	---	--	----------	---	------------

Recipient Site: <https://stlouisregional.com/services/>

Map Site: https://idot.click/myp-multimodal-program-map#MYP_ID=293

Projects Identified with an Asterisk () are seeking Federal Discretionary Funds and are not guaranteed

** Multiple funding sources were applied - MYP FY 2024-2029 Capital Project List: https://idot.illinois.gov/content/dam/soi/en/web/idot/documents/transportation-system/planning/MYP2429_042723.xlsx

Airport Project funding is 90% Federal AIP Funding/5% State Road Funds/5% Local, except for Chicago O'Hare and Chicago Midway which are 75% Federal AIP/25% Local

Rail Project Funding listed is funding that is secured or reasonably available for Rail Capital Projects for FY 2024-2029

<u>Recipient</u>	<u>Location/County</u>	<u>Project</u>	<u>Mode</u>	<u>Value/Source</u>	<u>MYP Years</u>
<u>D9 (S)</u>					
BENTON MUNICIPAL	1 AIRPORT RD BENTON, ILLINOIS FRANKLIN COUNTY	CONSTRUCT COMMUNITY HANGAR	AVIATION	\$998,889 AIRPORT IMPROVEMENT PROGRAM (AIP)	2025 -2025
Recipient Site: https://bentonil.com/?page_id=180			Map Site: https://idot.click/myp-multimodal-program-map#MYP_ID=22		
BENTON MUNICIPAL	1 AIRPORT RD BENTON, ILLINOIS FRANKLIN COUNTY	CONSTRUCT APRON EXPANSION & RAMP ACCESS TO AVIATION COMMUNITY HANGAR		\$625,556 AIRPORT IMPROVEMENT PROGRAM (AIP)	2028 -2028
Recipient Site: https://bentonil.com/?page_id=180			Map Site: https://idot.click/myp-multimodal-program-map#MYP_ID=23		
CAIRO REGIONAL	15622 AIRPORT RD CAIRO, ILLINOIS ALEXANDER COUNTY	RUNWAY 2/20 PAVEMENT MAINTENANCE - SEAL CRACKS, PAVEMENT SEALER, & PAVEMENT MARKING	AVIATION	\$180,000 AIRPORT IMPROVEMENT PROGRAM (AIP)	2024 -2024
Recipient Site: N/A			Map Site: https://idot.click/myp-multimodal-program-map#MYP_ID=28		

Projects Identified with an Asterisk () are seeking Federal Discretionary Funds and are not guaranteed

** Multiple funding sources were applied - MYP FY 2024-2029 Capital Project List: https://idot.illinois.gov/content/dam/soi/en/web/idot/documents/transportation-system/planning/MYP2429_042723.xlsx

Airport Project funding is 90% Federal AIP Funding/5% State Road Funds/5% Local, except for Chicago O'Hare and Chicago Midway which are 75% Federal AIP/25% Local

Rail Project Funding listed is funding that is secured or reasonably available for Rail Capital Projects for FY 2024-2029

<u>Recipient</u>	<u>Location/County</u>	<u>Project</u>	<u>Mode</u>	<u>Value/Source</u>	<u>MYP Years</u>
CAIRO REGIONAL	15622 AIRPORT RD CAIRO, ILLINOIS ALEXANDER COUNTY	STORM SEWER STUDY- CCTV INVESTIGATION & REPAIR/REPLACEMENT OF STORM SEWERS	AVIATION	\$272,800 AIRPORT IMPROVEMENT PROGRAM (AIP)	2024 -2024

Recipient Site: N/A

Map Site: https://idot.click/myp-multimodal-program-map#MYP_ID=29

CAIRO REGIONAL	15622 AIRPORT RD CAIRO, ILLINOIS ALEXANDER COUNTY	RECONSTRUCTION OF TAXIWAY B	AVIATION	\$560,533 AIRPORT IMPROVEMENT PROGRAM (AIP)	2025 -2025
----------------	---	-----------------------------	----------	---	------------

Recipient Site: N/A

Map Site: https://idot.click/myp-multimodal-program-map#MYP_ID=30

CAIRO REGIONAL	15622 AIRPORT RD CAIRO, ILLINOIS ALEXANDER COUNTY	REPLACEMENT OF RUNWAY LIGHTING ON 2/21	AVIATION	\$390,000 AIRPORT IMPROVEMENT PROGRAM (AIP)	2027 -2027
----------------	---	--	----------	---	------------

Recipient Site: N/A

Map Site: https://idot.click/myp-multimodal-program-map#MYP_ID=31

Projects Identified with an Asterisk () are seeking Federal Discretionary Funds and are not guaranteed

** Multiple funding sources were applied - MYP FY 2024-2029 Capital Project List: https://idot.illinois.gov/content/dam/soi/en/web/idot/documents/transportation-system/planning/MYP2429_042723.xlsx

Airport Project funding is 90% Federal AIP Funding/5% State Road Funds/5% Local, except for Chicago O'Hare and Chicago Midway which are 75% Federal AIP/25% Local

Rail Project Funding listed is funding that is secured or reasonably available for Rail Capital Projects for FY 2024-2029

<u>Recipient</u>	<u>Location/County</u>	<u>Project</u>	<u>Mode</u>	<u>Value/Source</u>	<u>MYP Years</u>
CARMI MUNICIPAL	1379 COUNTY ROAD 1500 CARMI, ILLINOIS WHITE COUNTY	CONSTRUCT 10 UNIT NESTED T-HANGAR	AVIATION	\$993,333 AIRPORT IMPROVEMENT PROGRAM (AIP)	2025 -2025

Recipient Site: N/A

Map Site: https://idot.click/myp-multimodal-program-map#MYP_ID=32

CARMI MUNICIPAL	1379 COUNTY ROAD 1500 CARMI, ILLINOIS WHITE COUNTY	AVIATION FORECAST AND DETERMINE FUTURE CRITICAL AIRCRAFT	AVIATION	\$50,000 AIRPORT IMPROVEMENT PROGRAM (AIP)	2027 -2027
-----------------	--	--	----------	--	------------

Recipient Site: N/A

Map Site: https://idot.click/myp-multimodal-program-map#MYP_ID=33

CARMI MUNICIPAL	1379 COUNTY ROAD 1500 CARMI, ILLINOIS WHITE COUNTY	T-HANGAR APRON EXPANSION	AVIATION	\$400,000 AIRPORT IMPROVEMENT PROGRAM (AIP)	2027 -2027
-----------------	--	--------------------------	----------	---	------------

Recipient Site: N/A

Map Site: https://idot.click/myp-multimodal-program-map#MYP_ID=34

Projects Identified with an Asterisk () are seeking Federal Discretionary Funds and are not guaranteed

** Multiple funding sources were applied - MYP FY 2024-2029 Capital Project List: https://idot.illinois.gov/content/dam/soi/en/web/idot/documents/transportation-system/planning/MYP2429_042723.xlsx
 Airport Project funding is 90% Federal AIP Funding/5% State Road Funds/5% Local, except for Chicago O'Hare and Chicago Midway which are 75% Federal AIP/25% Local
 Rail Project Funding listed is funding that is secured or reasonably available for Rail Capital Projects for FY 2024-2029

<u>Recipient</u>	<u>Location/County</u>	<u>Project</u>	<u>Mode</u>	<u>Value/Source</u>	<u>MYP Years</u>
CARMI MUNICIPAL	1379 COUNTY ROAD 1500 CARMI, ILLINOIS WHITE COUNTY	ENVIRONMENTAL ASSESSMENT (EA) FOR RUNWAY 18/36 EXTENSION	AVIATION	\$166,667 AIRPORT IMPROVEMENT PROGRAM (AIP)	2028 -2028

Recipient Site: N/A

Map Site: https://idot.click/myp-multimodal-program-map#MYP_ID=35

HARRISBURG-RALEIGH	5125 IL-34 RALEIGH, ILLINOIS SALINE COUNTY	REMARK RUNWAY 6/24, RUNWAY 14/32, PARTIAL PARALLEL TAXIWAY, & CONNECTORS	AVIATION	\$166,667 AIRPORT IMPROVEMENT PROGRAM (AIP)	2024 -2024
--------------------	--	---	----------	---	------------

Recipient Site: N/A

Map Site: https://idot.click/myp-multimodal-program-map#MYP_ID=135

HARRISBURG-RALEIGH	5125 IL-34 RALEIGH, ILLINOIS SALINE COUNTY	AIRPORT MASTER PLAN PH 2	AVIATION	\$166,667 AIRPORT IMPROVEMENT PROGRAM (AIP)	2025 -2025
--------------------	--	--------------------------	----------	---	------------

Recipient Site: N/A

Map Site: https://idot.click/myp-multimodal-program-map#MYP_ID=136

Projects Identified with an Asterisk () are seeking Federal Discretionary Funds and are not guaranteed

** Multiple funding sources were applied - MYP FY 2024-2029 Capital Project List: https://idot.illinois.gov/content/dam/soi/en/web/idot/documents/transportation-system/planning/MYP2429_042723.xlsx

Airport Project funding is 90% Federal AIP Funding/5% State Road Funds/5% Local, except for Chicago O'Hare and Chicago Midway which are 75% Federal AIP/25% Local

Rail Project Funding listed is funding that is secured or reasonably available for Rail Capital Projects for FY 2024-2029

<u>Recipient</u>	<u>Location/County</u>	<u>Project</u>	<u>Mode</u>	<u>Value/Source</u>	<u>MYP Years</u>
HARRISBURG-RALEIGH	5125 IL-34 RALEIGH, ILLINOIS SALINE COUNTY	CRACK SEAL AND SEAL COAT ON APRON AREAS THHSB-3 & 5	AVIATION	\$116,667 AIRPORT IMPROVEMENT PROGRAM (AIP)	2025 -2025

Recipient Site: N/A

Map Site: https://idot.click/myp-multimodal-program-map#MYP_ID=137

HARRISBURG-RALEIGH	5125 IL-34 RALEIGH, ILLINOIS SALINE COUNTY	REIMBURSEMENT FOR ENVIRONMENTAL ASSESSMENT (EA) FOR EXTENSION TO RUNWAY 14/32	AVIATION	\$50,000 AIRPORT IMPROVEMENT PROGRAM (AIP)	2025 -2025
--------------------	--	---	----------	--	------------

Recipient Site: N/A

Map Site: https://idot.click/myp-multimodal-program-map#MYP_ID=138

HARRISBURG-RALEIGH	5125 IL-34 RALEIGH, ILLINOIS SALINE COUNTY	AIRPORT MASTER PLAN PH 1: AVIATION FORECAST & DETERMINE CRITICAL FUTURE AIRCRAFT	AVIATION	\$102,222 AIRPORT IMPROVEMENT PROGRAM (AIP)	2025 -2025
--------------------	--	---	----------	---	------------

Recipient Site: N/A

Map Site: https://idot.click/myp-multimodal-program-map#MYP_ID=139

Projects Identified with an Asterisk () are seeking Federal Discretionary Funds and are not guaranteed

** Multiple funding sources were applied - MYP FY 2024-2029 Capital Project List: https://idot.illinois.gov/content/dam/soi/en/web/idot/documents/transportation-system/planning/MYP2429_042723.xlsx

Airport Project funding is 90% Federal AIP Funding/5% State Road Funds/5% Local, except for Chicago O'Hare and Chicago Midway which are 75% Federal AIP/25% Local

Rail Project Funding listed is funding that is secured or reasonably available for Rail Capital Projects for FY 2024-2029

<u>Recipient</u>	<u>Location/County</u>	<u>Project</u>	<u>Mode</u>	<u>Value/Source</u>	<u>MYP Years</u>
HARRISBURG-RALEIGH	5125 IL-34 RALEIGH, ILLINOIS SALINE COUNTY	REIMBURSEMENT: FOR LOCALLY ACQUIRED PROPERTY ACQUISITION TO RUNWAY 14/32	AVIATION	\$200,000 AIRPORT IMPROVEMENT PROGRAM (AIP)	2025 -2025

Recipient Site: N/A

Map Site: https://idot.click/myp-multimodal-program-map#MYP_ID=140

JACKSON COUNTY MASS TRANSIT DISTRICT	602 E. COLLEGE CARBONDALE, ILLINOIS JACKSON COUNTY	TECHNOLOGY ENHANCEMENTS	TRANSIT	\$466,000 REBUILD ILLINOIS	2024 -2029
---	--	-------------------------	---------	--------------------------------------	------------

Recipient Site: <https://www.jcmttd.com/>

Map Site: https://idot.click/myp-multimodal-program-map#MYP_ID=404

METROPOLIS MUNICIPAL	751 AIRPORT RD METROPOLIS, ILLINOIS MASSAC COUNTY	REPLACE LIGHTS AND CABLES ON RUNWAY 18/36, AND REPLACE RUNWAY END IDENTIFIER LIGHT'S (REIL'S)	AVIATION	\$375,000 AIRPORT IMPROVEMENT PROGRAM (AIP)	2024 -2024
----------------------	---	---	----------	---	------------

Recipient Site: N/A

Map Site: https://idot.click/myp-multimodal-program-map#MYP_ID=201

Projects Identified with an Asterisk () are seeking Federal Discretionary Funds and are not guaranteed

** Multiple funding sources were applied - MYP FY 2024-2029 Capital Project List: https://idot.illinois.gov/content/dam/soi/en/web/idot/documents/transportation-system/planning/MYP2429_042723.xlsx
Airport Project funding is 90% Federal AIP Funding/5% State Road Funds/5% Local, except for Chicago O'Hare and Chicago Midway which are 75% Federal AIP/25% Local
Rail Project Funding listed is funding that is secured or reasonably available for Rail Capital Projects for FY 2024-2029

<u>Recipient</u>	<u>Location/County</u>	<u>Project</u>	<u>Mode</u>	<u>Value/Source</u>	<u>MYP Years</u>
METROPOLIS MUNICIPAL	751 AIRPORT RD METROPOLIS, ILLINOIS MASSAC COUNTY	REPLACE LIGHTS & CABLES ON TAXIWAY	AVIATION	\$365,000 AIRPORT IMPROVEMENT PROGRAM (AIP)	2025 -2025

Recipient Site: N/A

Map Site: https://idot.click/myp-multimodal-program-map#MYP_ID=202

METROPOLIS MUNICIPAL	751 AIRPORT RD METROPOLIS, ILLINOIS MASSAC COUNTY	CONSTRUCT 10 UNIT NESTED T-HANGAR	AVIATION	\$835,556 AIRPORT IMPROVEMENT PROGRAM (AIP)	2027 -2027
----------------------	---	-----------------------------------	----------	---	------------

Recipient Site: N/A

Map Site: https://idot.click/myp-multimodal-program-map#MYP_ID=203

METROPOLIS MUNICIPAL	751 AIRPORT RD METROPOLIS, ILLINOIS MASSAC COUNTY	REHABILITATION OF TAXIWAY & CONNECTORS	AVIATION	\$600,000 AIRPORT IMPROVEMENT PROGRAM (AIP)	2028 -2028
----------------------	---	--	----------	---	------------

Recipient Site: N/A

Map Site: https://idot.click/myp-multimodal-program-map#MYP_ID=204

Projects Identified with an Asterisk () are seeking Federal Discretionary Funds and are not guaranteed

** Multiple funding sources were applied - MYP FY 2024-2029 Capital Project List: https://idot.illinois.gov/content/dam/soi/en/web/idot/documents/transportation-system/planning/MYP2429_042723.xlsx

Airport Project funding is 90% Federal AIP Funding/5% State Road Funds/5% Local, except for Chicago O'Hare and Chicago Midway which are 75% Federal AIP/25% Local

Rail Project Funding listed is funding that is secured or reasonably available for Rail Capital Projects for FY 2024-2029

<u>Recipient</u>	<u>Location/County</u>	<u>Project</u>	<u>Mode</u>	<u>Value/Source</u>	<u>MYP Years</u>
MT. VERNON OUTLAND	100 AVIATION DR MT VERNON, ILLINOIS JEFFERSON COUNTY	ACQUIRE A NEW RAPID INTERVENTION VEHICLE	AVIATION	\$470,000 AIRPORT IMPROVEMENT PROGRAM (AIP)	2024 -2024

Recipient Site: <https://www.mtvernonairport.com/>

Map Site: https://idot.click/myp-multimodal-program-map#MYP_ID=228

MT. VERNON OUTLAND	100 AVIATION DR MT VERNON, ILLINOIS JEFFERSON COUNTY	CONSTRUCT SNOW REMOVAL EQUIPMENT (SRE) BUILDING.	AVIATION	\$846,667 AIRPORT IMPROVEMENT PROGRAM (AIP)	2025 -2025
--------------------	--	--	----------	---	------------

Recipient Site: <https://www.mtvernonairport.com/>

Map Site: https://idot.click/myp-multimodal-program-map#MYP_ID=229

MT. VERNON OUTLAND	100 AVIATION DR MT VERNON, ILLINOIS JEFFERSON COUNTY	PAVEMENT MAINTENANCE FOR THE RUNWAY 5-23 PAVEMENT INCLUDING CRACK SEALING AND MARKING.	AVIATION	\$166,667 AIRPORT IMPROVEMENT PROGRAM (AIP)	2025 -2025
--------------------	--	--	----------	---	------------

Recipient Site: <https://www.mtvernonairport.com/>

Map Site: https://idot.click/myp-multimodal-program-map#MYP_ID=230

Projects Identified with an Asterisk () are seeking Federal Discretionary Funds and are not guaranteed

** Multiple funding sources were applied - MYP FY 2024-2029 Capital Project List: https://idot.illinois.gov/content/dam/soi/en/web/idot/documents/transportation-system/planning/MYP2429_042723.xlsx

Airport Project funding is 90% Federal AIP Funding/5% State Road Funds/5% Local, except for Chicago O'Hare and Chicago Midway which are 75% Federal AIP/25% Local

Rail Project Funding listed is funding that is secured or reasonably available for Rail Capital Projects for FY 2024-2029

<u>Recipient</u>	<u>Location/County</u>	<u>Project</u>	<u>Mode</u>	<u>Value/Source</u>	<u>MYP Years</u>
MT. VERNON OUTLAND	100 AVIATION DR MT VERNON, ILLINOIS JEFFERSON COUNTY	CONSTRUCT A NEW PCC RAMP TO SERVE LOCALLY CONSTRUCTED HANGAR.	AVIATION	\$491,111 AIRPORT IMPROVEMENT PROGRAM (AIP)	2026 -2026

Recipient Site: <https://www.mtvernonairport.com/>

Map Site: https://idot.click/myp-multimodal-program-map#MYP_ID=231

MT. VERNON OUTLAND	100 AVIATION DR MT VERNON, ILLINOIS JEFFERSON COUNTY	REHABILITATION OF A PORTION OF HMA APRON IN THE SOUTH FRONTAL AREA, NEAR THE BULK FUEL STORAGE. WORK INCLUDES MILL AND REPLACEMENT OF PAVEMENT, AND REMOVAL OF PAVEMENTS NO LONGER UTILIZED OR NECESSARY.	AVIATION	\$372,500 AIRPORT IMPROVEMENT PROGRAM (AIP)	2028 -2028
--------------------	--	---	----------	---	------------

Recipient Site: <https://www.mtvernonairport.com/>

Map Site: https://idot.click/myp-multimodal-program-map#MYP_ID=232

PINCKNEYVILLE-DUQUOIN	1352 STATE ROUTE 127 PINCKNEYVILLE, ILLINOIS PERRY COUNTY	REHABILITATION OF RUNWAY 18/36 AND TAXIWAY	AVIATION	\$1,075,000 AIRPORT IMPROVEMENT PROGRAM (AIP)	2024 -2024
-----------------------	---	--	----------	---	------------

Recipient Site: N/A

Map Site: https://idot.click/myp-multimodal-program-map#MYP_ID=238

Projects Identified with an Asterisk () are seeking Federal Discretionary Funds and are not guaranteed

** Multiple funding sources were applied - MYP FY 2024-2029 Capital Project List: https://idot.illinois.gov/content/dam/soi/en/web/idot/documents/transportation-system/planning/MYP2429_042723.xlsx

Airport Project funding is 90% Federal AIP Funding/5% State Road Funds/5% Local, except for Chicago O'Hare and Chicago Midway which are 75% Federal AIP/25% Local

Rail Project Funding listed is funding that is secured or reasonably available for Rail Capital Projects for FY 2024-2029

<u>Recipient</u>	<u>Location/County</u>	<u>Project</u>	<u>Mode</u>	<u>Value/Source</u>	<u>MYP Years</u>
PINCKNEYVILLE-DUQUOIN	1352 STATE ROUTE 127 PINCKNEYVILLE, ILLINOIS PERRY COUNTY	REIMBURSEMENT: FOR AVIATION FUEL SYSTEM CARD READER	AVIATION	\$50,000 AIRPORT IMPROVEMENT PROGRAM (AIP)	2024 -2024

Recipient Site: N/A

Map Site: https://idot.click/myp-multimodal-program-map#MYP_ID=239

PINCKNEYVILLE-DUQUOIN	1352 STATE ROUTE 127 PINCKNEYVILLE, ILLINOIS PERRY COUNTY	CONSTRUCT SECURITY FENCING PH 2	AVIATION	\$166,667 AIRPORT IMPROVEMENT PROGRAM (AIP)	2025 -2025
-----------------------	---	---------------------------------	----------	---	------------

Recipient Site: N/A

Map Site: https://idot.click/myp-multimodal-program-map#MYP_ID=240

PINCKNEYVILLE-DUQUOIN	1352 STATE ROUTE 127 PINCKNEYVILLE, ILLINOIS PERRY COUNTY	CONSTRUCT SECURITY FENCING ON THE WEST SIDE OF THE AIRPORT	AVIATION	\$166,667 AIRPORT IMPROVEMENT PROGRAM (AIP)	2025 -2025
-----------------------	---	---	----------	---	------------

Recipient Site: N/A

Map Site: https://idot.click/myp-multimodal-program-map#MYP_ID=241

Projects Identified with an Asterisk () are seeking Federal Discretionary Funds and are not guaranteed

** Multiple funding sources were applied - MYP FY 2024-2029 Capital Project List: https://idot.illinois.gov/content/dam/soi/en/web/idot/documents/transportation-system/planning/MYP2429_042723.xlsx

Airport Project funding is 90% Federal AIP Funding/5% State Road Funds/5% Local, except for Chicago O'Hare and Chicago Midway which are 75% Federal AIP/25% Local

Rail Project Funding listed is funding that is secured or reasonably available for Rail Capital Projects for FY 2024-2029

<u>Recipient</u>	<u>Location/County</u>	<u>Project</u>	<u>Mode</u>	<u>Value/Source</u>	<u>MYP Years</u>
PINCKNEYVILLE-DUQUOIN	1352 STATE ROUTE 127 PINCKNEYVILLE, ILLINOIS PERRY COUNTY	CONSTRUCT PARTIAL PARALLEL TAXIWAY	AVIATION	\$766,667 AIRPORT IMPROVEMENT PROGRAM (AIP)	2028 -2028

Recipient Site: N/A

Map Site: https://idot.click/myp-multimodal-program-map#MYP_ID=242

RIDES MASS TRANSIT DISTRICT	30 NORTH VETERANS HARRISBURG, ILLINOIS SALINE COUNTY	HEAVY DUTY AND SUPER MEDIUM DUTY BUSES	TRANSIT	\$2,600,000 REBUILD ILLINOIS	2024 -2029
--------------------------------	--	--	---------	--	------------

Recipient Site: <https://www.ridesmtd.com/>

Map Site: https://idot.click/myp-multimodal-program-map#MYP_ID=407

SHAWNEE MASS TRANSIT DISTRICT	100-102 SMART DRIVE VIENNA, ILLINOIS JOHNSON COUNTY	TRAINING FACILITY	TRANSIT	\$24,000 REBUILD ILLINOIS	2024 -2029
----------------------------------	---	-------------------	---------	-------------------------------------	------------

Recipient Site: <https://shawneemtd.com/index.html>

Map Site: https://idot.click/myp-multimodal-program-map#MYP_ID=409

Projects Identified with an Asterisk () are seeking Federal Discretionary Funds and are not guaranteed

** Multiple funding sources were applied - MYP FY 2024-2029 Capital Project List: https://idot.illinois.gov/content/dam/soi/en/web/idot/documents/transportation-system/planning/MYP2429_042723.xlsx
 Airport Project funding is 90% Federal AIP Funding/5% State Road Funds/5% Local, except for Chicago O'Hare and Chicago Midway which are 75% Federal AIP/25% Local
 Rail Project Funding listed is funding that is secured or reasonably available for Rail Capital Projects for FY 2024-2029

<u>Recipient</u>	<u>Location/County</u>	<u>Project</u>	<u>Mode</u>	<u>Value/Source</u>	<u>MYP Years</u>
SHAWNEETOWN PORT DISTRICT	212 NORTH LINCOLN SHAWNEETOWN, ILLINOIS GALLATIN COUNTY	NEW PORT ACCESS ROAD	MARINE	\$400,000 NATIONAL HIGHWAY FREIGHT PROGRAM/CFP	2024 -2024

Recipient Site: N/A

Map Site: https://idot.click/myp-multimodal-program-map#MYP_ID=362

SOUTHERN ILLINOIS	556 N AIRPORT RD MURPHYSBORO, ILLINOIS JACKSON COUNTY	ACQUIRE SNOW REMOVAL EQUIPMENT (SRE)	AVIATION	\$247,121 AIRPORT IMPROVEMENT PROGRAM (AIP)	2024 -2024
-------------------	---	--------------------------------------	----------	---	------------

Recipient Site: <https://www.siaairport.com/>

Map Site: https://idot.click/myp-multimodal-program-map#MYP_ID=277

SOUTHERN ILLINOIS	556 N AIRPORT RD MURPHYSBORO, ILLINOIS JACKSON COUNTY	REIMBURSEMENT- FOR PRIOR YEARS CONSTRUCTION OF NEW TERMINAL BUILDING	AVIATION	\$402,879 AIRPORT IMPROVEMENT PROGRAM (AIP)	2025 -2025
-------------------	---	--	----------	---	------------

Recipient Site: <https://www.siaairport.com/>

Map Site: https://idot.click/myp-multimodal-program-map#MYP_ID=278

Projects Identified with an Asterisk () are seeking Federal Discretionary Funds and are not guaranteed

** Multiple funding sources were applied - MYP FY 2024-2029 Capital Project List: https://idot.illinois.gov/content/dam/soi/en/web/idot/documents/transportation-system/planning/MYP2429_042723.xlsx

Airport Project funding is 90% Federal AIP Funding/5% State Road Funds/5% Local, except for Chicago O'Hare and Chicago Midway which are 75% Federal AIP/25% Local

Rail Project Funding listed is funding that is secured or reasonably available for Rail Capital Projects for FY 2024-2029

<u>Recipient</u>	<u>Location/County</u>	<u>Project</u>	<u>Mode</u>	<u>Value/Source</u>	<u>MYP Years</u>
SOUTHERN ILLINOIS	556 N AIRPORT RD MURPHYSBORO, ILLINOIS JACKSON COUNTY	REIMBURSEMENT: FOR PRIOR YEARS CONSTRUCTION OF NEW TERMINAL BUILDING	AVIATION	\$402,879 AIRPORT IMPROVEMENT PROGRAM (AIP)	2025 -2025

Recipient Site: <https://www.siairport.com/>

Map Site: https://idot.click/myp-multimodal-program-map#MYP_ID=279

SOUTHERN ILLINOIS	556 N AIRPORT RD MURPHYSBORO, ILLINOIS JACKSON COUNTY	REPLACE THE LIGHTING SYSTEM FOR TAXIWAY C, C1, & E WITH NEW LED FIXTURES & ASSOCIATED CABLING	AVIATION	\$850,000 AIRPORT IMPROVEMENT PROGRAM (AIP)	2026 -2026
-------------------	---	---	----------	---	------------

Recipient Site: <https://www.siairport.com/>

Map Site: https://idot.click/myp-multimodal-program-map#MYP_ID=280

SOUTHERN ILLINOIS	556 N AIRPORT RD MURPHYSBORO, ILLINOIS JACKSON COUNTY	MILLING BITUMINOUS OVERLAY & PAVEMENT MARKING ON THE T-HANGAR TAXILANE PAVEMENTS (TH/1, TH/2)	AVIATION	\$822,222 AIRPORT IMPROVEMENT PROGRAM (AIP)	2028 -2028
-------------------	---	---	----------	---	------------

Recipient Site: <https://www.siairport.com/>

Map Site: https://idot.click/myp-multimodal-program-map#MYP_ID=281

Projects Identified with an Asterisk () are seeking Federal Discretionary Funds and are not guaranteed

** Multiple funding sources were applied - MYP FY 2024-2029 Capital Project List: https://idot.illinois.gov/content/dam/soi/en/web/idot/documents/transportation-system/planning/MYP2429_042723.xlsx

Airport Project funding is 90% Federal AIP Funding/5% State Road Funds/5% Local, except for Chicago O'Hare and Chicago Midway which are 75% Federal AIP/25% Local

Rail Project Funding listed is funding that is secured or reasonably available for Rail Capital Projects for FY 2024-2029

<u>Recipient</u>	<u>Location/County</u>	<u>Project</u>	<u>Mode</u>	<u>Value/Source</u>	<u>MYP Years</u>
VETERANS AIRPORT OF SOUTHERN ILLINOIS	10400 TERMINAL DR MARION, ILLINOIS WILLIAMSON COUNTY	IMPROVE AIRPORT DRAINAGE/EROSION CONTROL RSA FY24 REPLACE PORTIONS OF AIRFIELD DRAINAGE INFRASTRUCTURE WITHIN THE RUNWAY SAFETY AREAS AND REGRADING OF RUNWAY 2-20 SAFETY AREA PER 2020 PART 139 INSPECTION RECOMMENDATIONS. PHASE 1 OF 2	AVIATION	\$1,111,111 AIRPORT IMPROVEMENT PROGRAM (AIP)	2024 -2024

Recipient Site: <https://veteransairport.com/>

Map Site: https://idot.click/myp-multimodal-program-map#MYP_ID=308

VETERANS AIRPORT OF SOUTHERN ILLINOIS	10400 TERMINAL DR MARION, ILLINOIS WILLIAMSON COUNTY	CONSTRUCT/REHABILITATE/MODIFY/EXPAND SNOW REMOVAL EQUIPMENT BUILDING FY25 CONSTRUCTION OF A 6,000 SFT SRE BUILDING TO STORE ELIGIBLE SNOW REMOVAL EQUIPMENT	AVIATION	\$1,604,198 AIRPORT IMPROVEMENT PROGRAM (AIP)	2025 -2025
---------------------------------------	--	--	----------	---	------------

Recipient Site: <https://veteransairport.com/>

Map Site: https://idot.click/myp-multimodal-program-map#MYP_ID=309

VETERANS AIRPORT OF SOUTHERN ILLINOIS	10400 TERMINAL DR MARION, ILLINOIS WILLIAMSON COUNTY	INSTALL RUNWAY VERTICAL/VISUAL GUIDANCE SYSTEM 11/29 REPLACE RWY 11/29 REILS & PAPIS; REPLACE AIRPORT PRIMARY WIND CONE & RWY 29 WIND CONE. PHASE 3 OF 3	AVIATION	\$333,333 AIRPORT IMPROVEMENT PROGRAM (AIP)	2025 -2025
---------------------------------------	--	---	----------	---	------------

Recipient Site: <https://veteransairport.com/>

Map Site: https://idot.click/myp-multimodal-program-map#MYP_ID=310

Projects Identified with an Asterisk () are seeking Federal Discretionary Funds and are not guaranteed

** Multiple funding sources were applied - MYP FY 2024-2029 Capital Project List: https://idot.illinois.gov/content/dam/soi/en/web/idot/documents/transportation-system/planning/MYP2429_042723.xlsx

Airport Project funding is 90% Federal AIP Funding/5% State Road Funds/5% Local, except for Chicago O'Hare and Chicago Midway which are 75% Federal AIP/25% Local

Rail Project Funding listed is funding that is secured or reasonably available for Rail Capital Projects for FY 2024-2029

<u>Recipient</u>	<u>Location/County</u>	<u>Project</u>	<u>Mode</u>	<u>Value/Source</u>	<u>MYP Years</u>
VETERANS AIRPORT OF SOUTHERN ILLINOIS	10400 TERMINAL DR MARION, ILLINOIS WILLIAMSON COUNTY	INSTALL RUNWAY VERTICAL/VISUAL GUIDANCE SYSTEM 11/29 REPLACE RWY 11/29 REILS & PAPIS; REPLACE AIRPORT PRIMARY WIND CONE & RWY 29 WIND CONE. PHASE 2 OF 3	AVIATION	\$333,333 AIRPORT IMPROVEMENT PROGRAM (AIP)	2025 -2025

Recipient Site: <https://veteransairport.com/>

Map Site: https://idot.click/myp-multimodal-program-map#MYP_ID=311

VETERANS AIRPORT OF SOUTHERN ILLINOIS	10400 TERMINAL DR MARION, ILLINOIS WILLIAMSON COUNTY	INSTALL RUNWAY VERTICAL/VISUAL GUIDANCE SYSTEM 11/29 REPLACE RWY 11/29 REILS & PAPIS; REPLACE AIRPORT PRIMARY WIND CONE & RWY 29 WIND CONE. PHASE 1 OF 3	AVIATION	\$333,333 AIRPORT IMPROVEMENT PROGRAM (AIP)	2025 -2025
---------------------------------------	--	--	----------	---	------------

Recipient Site: <https://veteransairport.com/>

Map Site: https://idot.click/myp-multimodal-program-map#MYP_ID=312

VETERANS AIRPORT OF SOUTHERN ILLINOIS	10400 TERMINAL DR MARION, ILLINOIS WILLIAMSON COUNTY	CONSTRUCTION OF 6000 SFT SNOW REMOVAL EQUIPMENT (SRE) BUILDING TO STORE ELIGIBLE SRE	AVIATION	\$1,844,989 AIRPORT IMPROVEMENT PROGRAM (AIP)	2025 -2025
---------------------------------------	--	--	----------	---	------------

Recipient Site: <https://veteransairport.com/>

Map Site: https://idot.click/myp-multimodal-program-map#MYP_ID=313

Projects Identified with an Asterisk () are seeking Federal Discretionary Funds and are not guaranteed

** Multiple funding sources were applied - MYP FY 2024-2029 Capital Project List: https://idot.illinois.gov/content/dam/soi/en/web/idot/documents/transportation-system/planning/MYP2429_042723.xlsx

Airport Project funding is 90% Federal AIP Funding/5% State Road Funds/5% Local, except for Chicago O'Hare and Chicago Midway which are 75% Federal AIP/25% Local

Rail Project Funding listed is funding that is secured or reasonably available for Rail Capital Projects for FY 2024-2029

<u>Recipient</u>	<u>Location/County</u>	<u>Project</u>	<u>Mode</u>	<u>Value/Source</u>	<u>MYP Years</u>
VETERANS AIRPORT OF SOUTHERN ILLINOIS	10400 TERMINAL DR MARION, ILLINOIS WILLIAMSON COUNTY	ASPHALT OVERLAY OF GENERAL AVIATION (GA) RAMP AREAS DUE TO PCI	AVIATION	\$820,000 AIRPORT IMPROVEMENT PROGRAM (AIP)	2026 -2026

Recipient Site: <https://veteransairport.com/>

Map Site: https://idot.click/myp-multimodal-program-map#MYP_ID=314

VETERANS AIRPORT OF SOUTHERN ILLINOIS	10400 TERMINAL DR MARION, ILLINOIS WILLIAMSON COUNTY	REIMBURSEMENT: FOR 1.01 ACRE COMMERCIAL PROPERTY WITH STRUCTURES (PIN 06-06-301-001) WITHIN THE RUNWAY 29 APPROACH	AVIATION	\$480,000 AIRPORT IMPROVEMENT PROGRAM (AIP)	2026 -2026
---------------------------------------	--	--	----------	---	------------

Recipient Site: <https://veteransairport.com/>

Map Site: https://idot.click/myp-multimodal-program-map#MYP_ID=315

VETERANS AIRPORT OF SOUTHERN ILLINOIS	10400 TERMINAL DR MARION, ILLINOIS WILLIAMSON COUNTY	UNMANNED AIRCRAFT APPROACH SURVEY FOR ALL RUNWAYS TO IDENTIFY EXISTING/POTENTIAL OBSTRUCTIONS TO RUNWAY APPROACHES	AVIATION	\$20,000 AIRPORT IMPROVEMENT PROGRAM (AIP)	2026 -2026
---------------------------------------	--	--	----------	--	------------

Recipient Site: <https://veteransairport.com/>

Map Site: https://idot.click/myp-multimodal-program-map#MYP_ID=316

Projects Identified with an Asterisk () are seeking Federal Discretionary Funds and are not guaranteed

** Multiple funding sources were applied - MYP FY 2024-2029 Capital Project List: https://idot.illinois.gov/content/dam/soi/en/web/idot/documents/transportation-system/planning/MYP2429_042723.xlsx
 Airport Project funding is 90% Federal AIP Funding/5% State Road Funds/5% Local, except for Chicago O'Hare and Chicago Midway which are 75% Federal AIP/25% Local
 Rail Project Funding listed is funding that is secured or reasonably available for Rail Capital Projects for FY 2024-2029

<u>Recipient</u>	<u>Location/County</u>	<u>Project</u>	<u>Mode</u>	<u>Value/Source</u>	<u>MYP Years</u>
VETERANS AIRPORT OF SOUTHERN ILLINOIS	10400 TERMINAL DR MARION, ILLINOIS WILLIAMSON COUNTY	REIMBURSEMENT: DEMOLITION OF STRUCTURES & PAVEMENT ON PARCELS (PINS 06-09-301-014, 011, & 001) WITHIN THE RUNWAY 11/29 RUNWAY PROTECTION ZONE (RPZ)	AVIATION	\$95,000 AIRPORT IMPROVEMENT PROGRAM (AIP)	2026 -2026

Recipient Site: <https://veteransairport.com/>

Map Site: https://idot.click/myp-multimodal-program-map#MYP_ID=317

Projects Identified with an Asterisk () are seeking Federal Discretionary Funds and are not guaranteed

** Multiple funding sources were applied - MYP FY 2024-2029 Capital Project List: https://idot.illinois.gov/content/dam/soi/en/web/idot/documents/transportation-system/planning/MYP2429_042723.xlsx
 Airport Project funding is 90% Federal AIP Funding/5% State Road Funds/5% Local, except for Chicago O'Hare and Chicago Midway which are 75% Federal AIP/25% Local
 Rail Project Funding listed is funding that is secured or reasonably available for Rail Capital Projects for FY 2024-2029

<u>Recipient</u>	<u>Location/County</u>	<u>Project</u>	<u>Mode</u>	<u>Value/Source</u>	<u>MYP Years</u>
<i>D9 SOUTH</i>					
ALEXANDER-CAIRO PORT DISTRICT	1100 CAIRO, ILLINOIS ALEXANDER COUNTY	PORT TERMINAL PROJECT	MARINE	\$40,000,000 REBUILD ILLINOIS	2021 -2023
Recipient Site: http://illinoisports.org/project/cairo-port/			Map Site: https://idot.click/myp-multimodal-program-map#MYP_ID=338		
SHAWNEETOWN PORT DISTRICT	212 N LINCOLN BLVD E SHAWNEETOWN , ILLINOIS GALLATIN COUNTY	PUBLIC PRIVATE PARTNERSHIP RIVER TERMINAL	MARINE	\$13,200,000 REBUILD ILLINOIS	2022 -2023
Recipient Site: N/A			Map Site: https://idot.click/myp-multimodal-program-map#MYP_ID=348		

Projects Identified with an Asterisk () are seeking Federal Discretionary Funds and are not guaranteed

** Multiple funding sources were applied - MYP FY 2024-2029 Capital Project List: https://idot.illinois.gov/content/dam/soi/en/web/idot/documents/transportation-system/planning/MYP2429_042723.xlsx
 Airport Project funding is 90% Federal AIP Funding/5% State Road Funds/5% Local, except for Chicago O'Hare and Chicago Midway which are 75% Federal AIP/25% Local
 Rail Project Funding listed is funding that is secured or reasonably available for Rail Capital Projects for FY 2024-2029

<u>Recipient</u>	<u>Location/County</u>	<u>Project</u>	<u>Mode</u>	<u>Value/Source</u>	<u>MYP Years</u>
<u>STATEWIDE</u>					
STATEWIDE	1 LANGHORNE BOND DR SPRINGFIELD, ILLINOIS STATEWIDE COUNTY	* STATEWIDE SYSTEM PLANNING ELEMENTS - AIRPORT PAVEMENT MANAGEMENT SYSTEM SURVEYS, AIRPORT TRAFFIC COUNTS	AVIATION	\$333,333 AIRPORT IMPROVEMENT PROGRAM (AIP)	2024 -2024
Recipient Site: N/A			Map Site: https://idot.click/myp-multimodal-program-map#MYP_ID=330		
STATEWIDE	1 LANGHORNE BOND DR SPRINGFIELD, ILLINOIS STATEWIDE COUNTY	* STATEWIDE SYSTEM PLANNING ELEMENTS - AIRPORT PAVEMENT MANAGEMENT SYSTEM SURVEYS, AIRPORT TRAFFIC COUNTS	AVIATION	\$333,333 AIRPORT IMPROVEMENT PROGRAM (AIP)	2025 -2025
Recipient Site: N/A			Map Site: https://idot.click/myp-multimodal-program-map#MYP_ID=331		
STATEWIDE	2 LANGHORNE BOND DR SPRINGFIELD, ILLINOIS STATEWIDE COUNTY	* STATEWIDE SYSTEM PLANNING ELEMENTS - AIRPORT PAVEMENT MANAGEMENT SYSTEM SURVEYS, AIRPORT TRAFFIC COUNTS	AVIATION	\$333,334 AIRPORT IMPROVEMENT PROGRAM (AIP)	2026 -2026
Recipient Site: N/A			Map Site: https://idot.click/myp-multimodal-program-map#MYP_ID=332		

Projects Identified with an Asterisk () are seeking Federal Discretionary Funds and are not guaranteed

** Multiple funding sources were applied - MYP FY 2024-2029 Capital Project List: https://idot.illinois.gov/content/dam/soi/en/web/idot/documents/transportation-system/planning/MYP2429_042723.xlsx
 Airport Project funding is 90% Federal AIP Funding/5% State Road Funds/5% Local, except for Chicago O'Hare and Chicago Midway which are 75% Federal AIP/25% Local
 Rail Project Funding listed is funding that is secured or reasonably available for Rail Capital Projects for FY 2024-2029

<u>Recipient</u>	<u>Location/County</u>	<u>Project</u>	<u>Mode</u>	<u>Value/Source</u>	<u>MYP Years</u>
STATEWIDE	3 LANGHORNE BOND DR SPRINGFIELD, ILLINOIS STATEWIDE COUNTY	* STATEWIDE SYSTEM PLANNING ELEMENTS - AIRPORT PAVEMENT MANAGEMENT SYSTEM SURVEYS, AIRPORT TRAFFIC COUNTS	AVIATION	\$333,335 AIRPORT IMPROVEMENT PROGRAM (AIP)	2027 -2027

Recipient Site: N/A

Map Site: https://idot.click/myp-multimodal-program-map#MYP_ID=333

STATEWIDE	4 LANGHORNE BOND DR SPRINGFIELD, ILLINOIS STATEWIDE COUNTY	* STATEWIDE SYSTEM PLANNING ELEMENTS - AIRPORT PAVEMENT MANAGEMENT SYSTEM SURVEYS, AIRPORT TRAFFIC COUNTS	AVIATION	\$333,336 AIRPORT IMPROVEMENT PROGRAM (AIP)	2028 -2028
-----------	--	---	----------	---	------------

Recipient Site: N/A

Map Site: https://idot.click/myp-multimodal-program-map#MYP_ID=334

Date Exported: 7/6/2023 10:07 AM

Projects Identified with an Asterisk () are seeking Federal Discretionary Funds and are not guaranteed

** Multiple funding sources were applied - MYP FY 2024-2029 Capital Project List: https://idot.illinois.gov/content/dam/soi/en/web/idot/documents/transportation-system/planning/MYP2429_042723.xlsx
 Airport Project funding is 90% Federal AIP Funding/5% State Road Funds/5% Local, except for Chicago O'Hare and Chicago Midway which are 75% Federal AIP/25% Local
 Rail Project Funding listed is funding that is secured or reasonably available for Rail Capital Projects for FY 2024-2029